



MTC Technical Support Services

2017 Pavement Condition Assessment

Budget Options Report

November 15, 2017

Submitted to:

Metropolitan Transportation Commission
&
City of Salinas
Public Works Department

Prepared by:



Adhara Systems, Inc.
2635 N. First St. Suite 243
San Jose, CA 95134
(408) 441-0340

Table of Contents

1	Abstract	1
2	Purpose	2
3	Definitions and Assumptions	3
4	Network Description.....	4
5	Current Condition	6
6	Budget	8
7	Budget Needs.....	8
8	Budget Scenarios.....	10
8.1	Scenario 1: Unconstrained Budget	11
8.2	Scenario 2: Current Budget Level	12
8.3	Scenario 3: Maintaining PCI	13
8.4	Scenario 4: Increasing PCI	14
9	Budget Analysis.....	15
10	Recommendations.....	18
APPENDIX A	Network Summary	
APPENDIX B	Budget Needs Report	
APPENDIX C	C-1. Unconstrained Budget Analysis	
	C-2. Current Budget Level Analysis	
	C-3. Maintaining Current PCI Analysis	
	C-4. Increasing PCI Analysis	
APPENDIX D	Recommended Budget Scenario	
APPENDIX E	Section PCI/RSL Listing	
APPENDIX F	Selected Sections List for Treatment	
	– Budget Needs, Current Budget Plan & Recommended Budget Scenario	
APPENDIX G	Decision Tree	
APPENDIX F	GIS Reports	

1. Abstract

Metropolitan Transportation Commission (“MTC”) has contracted with Adhara Systems, Inc. (“Adhara”) for “Item 3: Condition Assessment” task (“Project”) of its StreetSaver® Technical Support Services Agreement with City of Salinas, CA (“City”). The City uses StreetSaver® Online Pavement Management System (“PMS”) developed by MTC. Prior to the Project, MTC developed inventory database and GIS through “Item 1: Data Conversion” and “Item 2: GIS Mapping Integration and Linkage” tasks.

The City manages 1651 sections, 290.2 centerline miles (664.7 lane miles, 57.3 million ft²) of road network. The City also has 24 sections, 2.9 centerline miles or 6.1 lane-miles of un-managed sections. Un-managed sections include sections not maintained after creation, sections not surveyed after creation due to being gated or blocked, sections identified as bridge structure, and sections with Gravel surface type. Sections with functional class of NCR (Proposed; Private; Non-County) are not counted in any summary.

Through this Project, Adhara sampled and evaluated 19.5 million ft² of paved road network for total inventory area of 57.3 million ft² of City’s managed network. Resulted sampling rate was 34.1%.

This report analyzes the City’s Budget Needs along with four additional budget scenarios that the City may want to apply to future maintenance and rehabilitation (“M&R”) plans for the next five years. This report analyzes a budget scenario that will best fit to the City’s needs.

The City reviewed and updated treatment types and its unit costs in the Decision Tree (see Appendix G) and assumed 3.5% inflation rates and 0% interest to determine the City’s Network Replacement Cost and Budget Needs. The City’s Network Replacement Cost was calculated to be \$767.1 million. The Budget Needs analysis determined that \$291.0 million is needed for the City’s M&R over the next five years. This will eliminate Deferred Maintenance of \$137.9 million in FY 2019 defined by the PMS and the City’s network PCI will increase from 54 to 84 by the end of FY 2023.

The City plans to spend \$2.1 million with \$1.6 million of Preventive Maintenance (“PM”) in FY 2019 and annual budget of average \$1.5 million with \$830 thousand of PM for the next five years. With this budget, the current PCI will decrease to 45 in FY 2023 and will result in \$278.3 million in maintenance backlog. In order to maintain the current PCI of 54, the City will need to allocate an average annual

budget of \$7.0 million. Additionally, to increase the current PCI by 5 points from 54 to 59, in the next five years, the City will need to allocate an average of \$12.0 million per year.

This report found that the City needs an annual budget of \$9 million for the next 5 years with 6% PM ratio to increase its network average PCI from 54 to 56 and to maintain the Deferred Maintenance at \$255 million by the end of FY 2023.

2. Purpose

The purpose of this report is to assist the City in utilizing the results of the field survey data and budget options analyzed in the PMS. This report assesses the adequacy of the current budget and identifies a recommended budget scenario that meets the M&R needs recommended by the PMS program. This recommended scenario will improve the City's M&R strategies over the next 5 years and compares this cost to the City's current budget. The following criteria were used in identifying the recommended scenario:

- **PCI value:** Maintain network average PCI at the current value or higher
- **Cost-effectiveness:** Allocate more funds to arterial/collector roads than residential roads with appropriate PM ratio
- **Affordability:** Provide a realistic expenditure plan that can stabilize Deferred Maintenance or minimize increase.

3. Definitions and Assumptions

Deferred Maintenance: Dollar amount of maintenance and rehabilitation work that should have been treated, but funding was not allocated.

Inflation Rate: 3.5%

Interest Rate: 0%

PCI Treated: Future PCI value with budget allocation. It shows PCI trends with limited or unlimited budget.

PCI Untreated: Future PCI value without budget. It shows PCI trends “what if there is no funding for a certain period of time”.

Preventive Maintenance (“PM”): Any treatment that extends pavement life more than five years and is applied to roads with a PCI of 71 or above. Common examples of PM include slurry seal, chip seal, cape seal, etc.

PM %: Preventive Maintenance amount vs. total budget. In order to have a balanced budget in budget scenarios, PM % might be varied. Treatment scenario also influence the PM ratio.

Stop Gap: Dollar amount of temporary repairs applied to maintain the pavement in a usable condition (e.g. pothole repair). These repairs are temporary and do not extend the pavement life.

Stop Gap Interval: Number of years between applications of Stop Gap treatments that are applied to Deferred Maintenance sections. Set to 5 years in this report.

Surplus PM: Total amount of budget that is not used after Preventive Maintenance funding is allocated.

4. Network Description

The City's network consists of 293.1 centerline miles, 670.8 lane miles, 57.8 million ft² of street (6.4 million yd²), or 1675 pavement sections. The City's road network includes the un-managed pavement sections, which consists of 2.9 centerline miles (24 sections, 6.1 lane miles, 0.5 million ft², or 55.6 thousand yd²) of roads. **Excluding un-managed sections, the City manages 1651 sections that amount to 290.2 centerline miles, 664.7 lane-miles, or 57.3 million ft² (6.4 million yd²) of road network.**

Table 1 and Figure 1 summarize the network inventory by functional classes. The network breakdown is as follows:

Note: Numbers are rounded up from lower decimal point. Adding up numbers may not match with the numbers in the table.

Functional class	No. of sections	Centerline miles	Area (1,000 yd ²)	% of area (Weight)	Area (1,000,000 ft ²)	Lane miles
Arterial	331	71.5	2,132.8	33.5%	19.2	221.9
Collector	186	42.6	896.0	14.1%	8.1	89.1
Residential	1,131	175.8	3,338.6	52.4%	30.0	353.4
Other	3	0.2	3.8	0.1%	0.0	0.4
Total	1,651	290.2	6,371.2	100.0%	57.3	664.7

Table 1. Summary of the City's Network (Managed Sections Only)

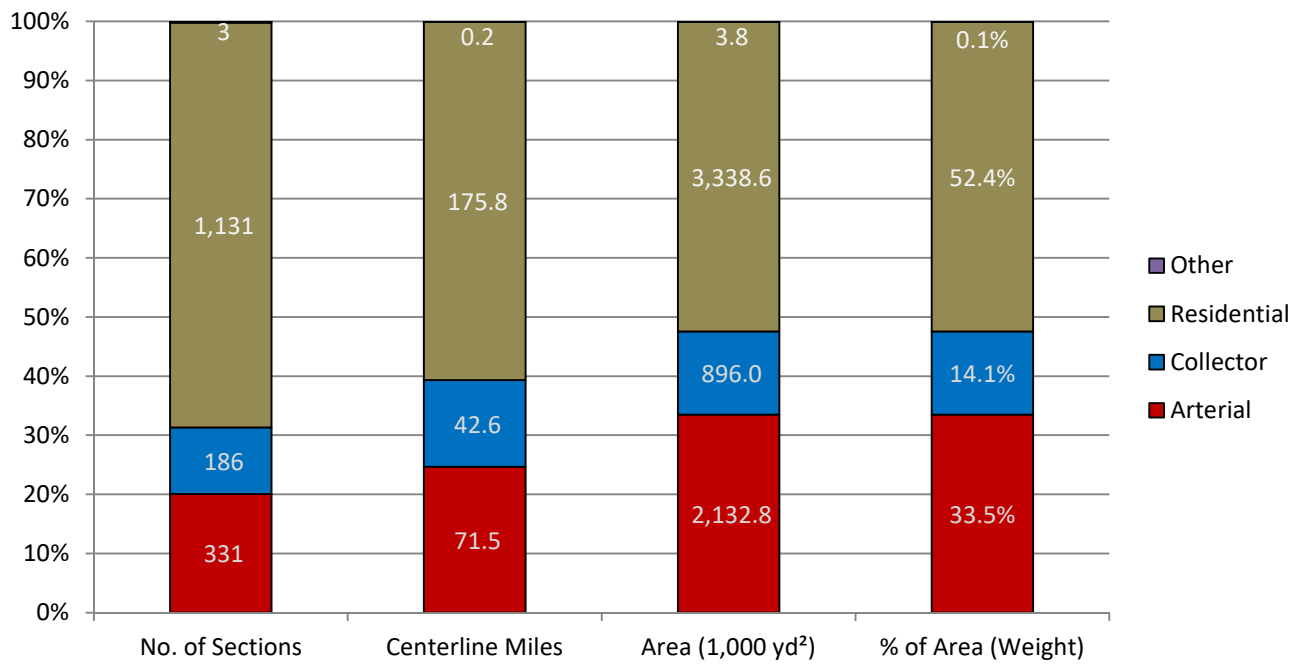


Figure 1. Inventory information and proportions to the road network

5. Current Condition

The current weighted average PCI for the City’s network is 54 as of November 4, 2017, placing the City’s network condition in the “Good” (50<PCI<=70) condition category. The following table and figure show the City’s network statistics in terms of the PCI rating categories. The PCI rating categories are from StreetSaver Online V9.

PCI Ratings	No. of sections	Area (1,000 yd ²)	% in Area
Very Good (70<PCI)	548	1,888.2	29.6%
Good (50<PCI<=70)	371	1,522.7	23.9%
Poor (25<PCI<=50)	511	2,183.7	34.3%
Very Poor (PCI<=25)	221	776.5	12.2%
Total	1,651	6,371.2	100.0%

Table 2. PCI Rating Category for the Entire Network

As the illustration shows, the conditions of 919 out of 1,651 sections, 53.5% in area, are categorized as “Good” or higher; 732 sections, 46.5% in area, are in “Poor” or lower condition.

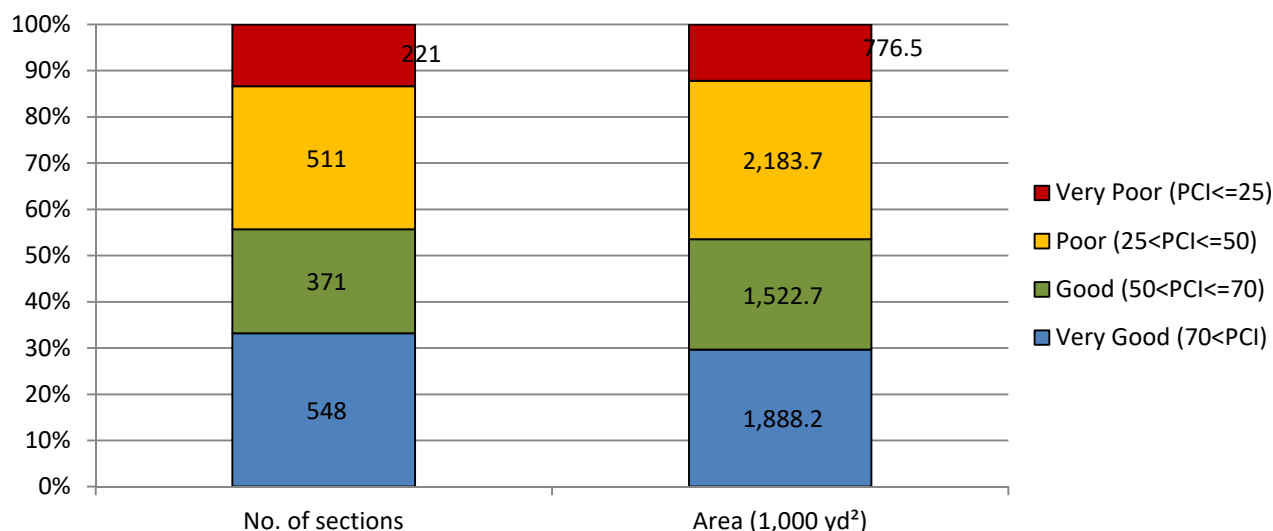


Figure 2. PCI Rating Categories for the Entire Network

The following illustrates the weighted average PCI of the City’s network by functional classes. As shown in Table 3, Arterial and Residential functional classes are in “Good” (50<PCI<= 70) condition and Collector and Other functional classes are in “Poor” (25<PCI<= 50) condition.

Functional Class	No. of Sections	Weighted Average PCI	Centerline miles	Area (1,000 yd ²)	% of Area (Weight)
Arterial	331	56	71.5	2,132.8	33.5%
Collector	186	46	42.6	896.0	14.1%
Residential	1,131	54	175.8	3,338.6	52.4%
Other	3	40	0.2	3.8	0.1%
Total/Average	1,651	54	290.2	6,371.2	100.0%

Table 3. Weighted PCI Average by Functional Classes

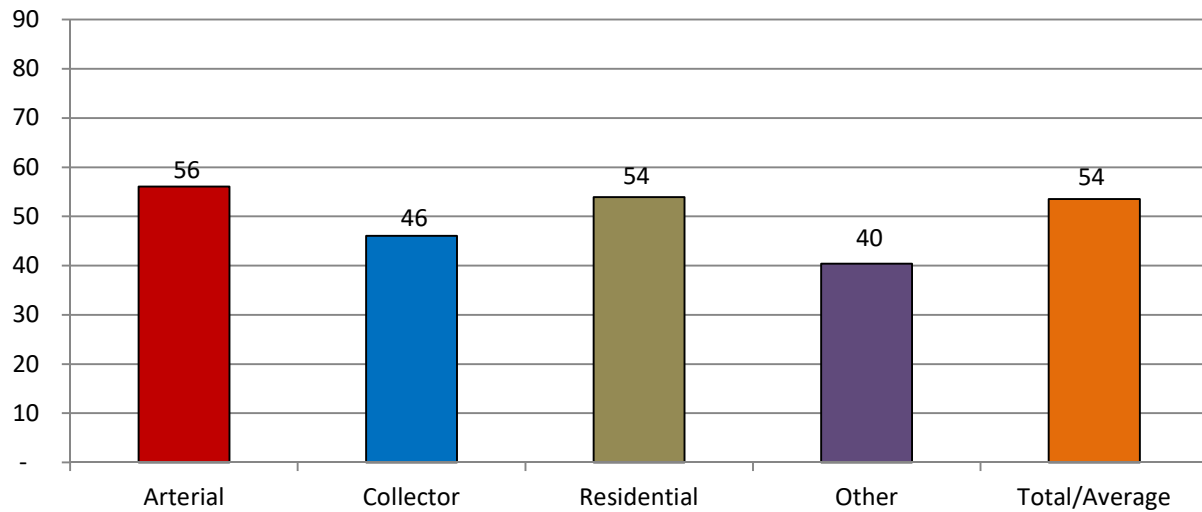


Figure 3. Weighted PCI Average by Functional Classes

6. Budget

For the past 5 fiscal years (FY 2014 – 2018, July 1, 2013 – June 30, 2018) including the current fiscal year, the City spent/funded \$5.04 million, or an average of \$1.01 million a year on roadway M&R, and \$3.73 million or an average of \$750 thousand a year, on Preventive Maintenance. Table 4.1 shows the City’s pavement funding over the past 5 fiscal years.

Funding (FY)	2014	2015	2016	2017	2018	TOTAL (FY 2014 - 2018)
Total M&R (\$ millions)	\$2.00				\$3.04	\$5.04
PM Only (\$ millions)	\$1.20				\$2.53	\$3.73

Table 4.1. Funding amounts for the past 5 years (FY 2014 - 2018)

For the next 5 fiscal years (FY 2019 – 2023), the City is proposing to spend \$7.64 million, or an average of \$1.53 million a year on roadway M&R, and \$4.15 million or an average of \$830 thousand a year, on Preventive Maintenance. This results in an average PM ratio of 54.3%. Table 4.2 shows the City’s proposed pavement funding over the next 5 years.

Funding (FY)	2019	2020	2021	2022	2023	TOTAL (FY 2019 - 2023)
Total M&R (\$ millions)	\$2.07	\$1.44	\$1.44	\$1.34	\$1.34	\$7.64
PM Only (\$ millions)	\$1.63	\$1.03	\$0.50	\$0.50	\$0.50	\$4.15

Table 4.2. Proposed M&R funding amounts for the next 5 years (FY 2019 - 2023)

7. Budget Needs

Based on the principle that it costs less to maintain roads in good condition than bad, the MTC PMS strives to develop a maintenance strategy that will first improve the overall condition of the network, and then sustain it at that level.

The first step is to develop a cost-effective M&R strategy by determining, assuming unlimited resources, the maintenance “needs” of the City’s road network. Using the Budget Needs module, in order to eliminate deferred maintenance every year, maintenance needs over the next five years were estimated at \$291.0 million. If the City follows the strategy recommended by the program, the average network PCI will increase to 84 in FY 2023. If, however, no maintenance is applied over the next five years, roads already distressed will continue to deteriorate and the network PCI will drop to 43. The results

of the Budget Needs analysis are summarized in the table and figure below. Appendix B presents the Budget Needs Report in detail.

FY	2019	2020	2021	2022	2023	Total
Rehab	\$135.3	\$39.0	\$37.6	\$43.8	\$31.5	\$287.3
Preventive Maintenance	\$2.5	\$0.1	\$0.1	\$0.4	\$0.7	\$3.7
Budget	\$137.9	\$39.1	\$37.6	\$44.2	\$32.2	\$291.0
Deferred Maintenance	\$0.0	\$0.0	\$0.0	\$0.0	\$0.0	
Treated PCI	77	78	80	82	84	
Untreated PCI	53	50	48	45	43	

Table 5. Summary of results from Needs Analysis (\$ in million)

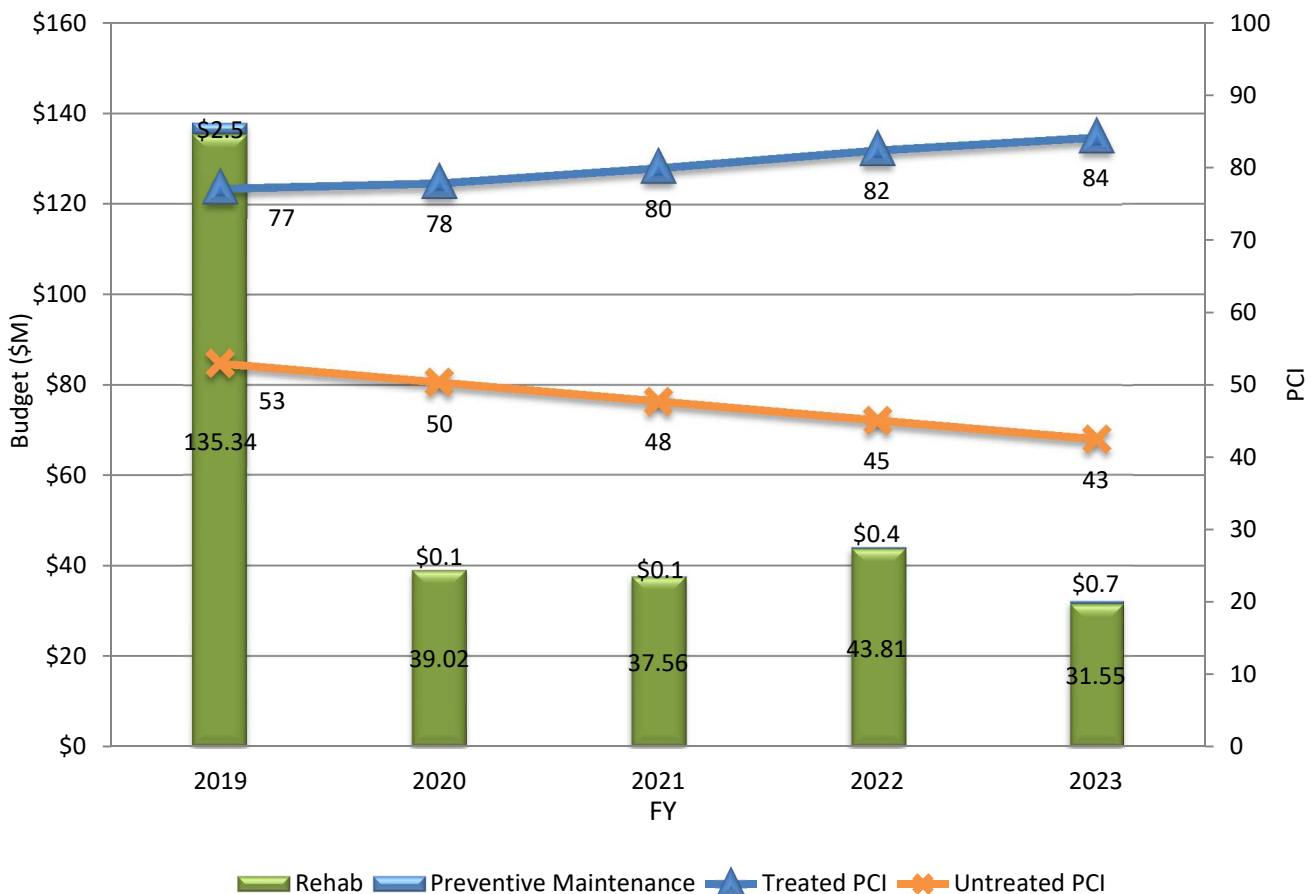


Figure 4. Summary of results from Needs Analysis

8. Budget Scenarios

Having projected the Budget Needs of the City's road network, the next step in developing a cost-effective M&R strategy is to conduct various what-if analyses. The PMS budget scenario module can project the effects of the different scenarios on pavement condition and deferred maintenance. By analyzing the effects on these indicators, the advantages and disadvantages of different funding levels and M&R strategies become clear. The following scenarios were run and analyzed for a five-year period.

Scenario 1 - Unconstrained Budget: In this scenario, the total budget amount for the next five years is defined by the Budget Needs, or where the budget is not constrained. In order to gradually reduce the backlog, as opposed to the heavy front-loading approach by Budget Needs, this scenario distributed the total Budget Needs evenly over the next five years (i.e., Total Budget Needs divided by 5 for an annual budget).

Scenario 2 - Current Budget Level: Current budget of \$1 million per year, with \$300 thousand per year of preventive maintenance applied for the next five years.

Scenario 3 - Maintaining Current PCI: This scenario identifies a budget scenario to maintain the current PCI of 54 over the next five years. StreetSaver's Target Driven Scenario module was utilized to calculate the optimum amount of M&R for this scenario over the next five years.

Scenario 4 - Increasing PCI: This scenario identifies a budget scenario to improve the current PCI by 5 points from 54 to 59 during the five year period. StreetSaver's Target Driven Scenario module was utilized to calculate the optimum amount of M&R for this scenario over the next five years.

8.1 Scenario 1: Unconstrained Budget

This budget scenario distributes Budget Needs, which assumes unlimited resources, over five years to avoid a heavily front-loaded budget plan. The results indicate an estimated annual budget of \$58.2 million will improve the City’s network condition by increasing the network PCI from 54 to 84 and by reducing the maintenance backlog from \$137.9 million, Budget Needs in FY 2019, to \$8.7 million in five years. The following table and figure summarize the results of the Unconstrained Budget scenario analysis. Appendix C-1 presents the detailed results of the Unconstrained Budget scenario analysis.

FY	2019	2020	2021	2022	2023	Total
Rehab	\$57.4	\$57.4	\$57.4	\$57.4	\$57.4	\$287.2
PM + Stop Gap	\$0.8	\$0.8	\$0.8	\$0.8	\$0.8	\$3.8
Budget	\$58.2	\$58.2	\$58.2	\$58.2	\$58.2	\$291.0
Deferred Maintenance	\$80.2	\$63.9	\$45.6	\$33.8	\$8.7	
Treated PCI	67	71	76	80	84	

Table 6. Summary of results for Scenario 1 (Unconstrained, \$ in million)

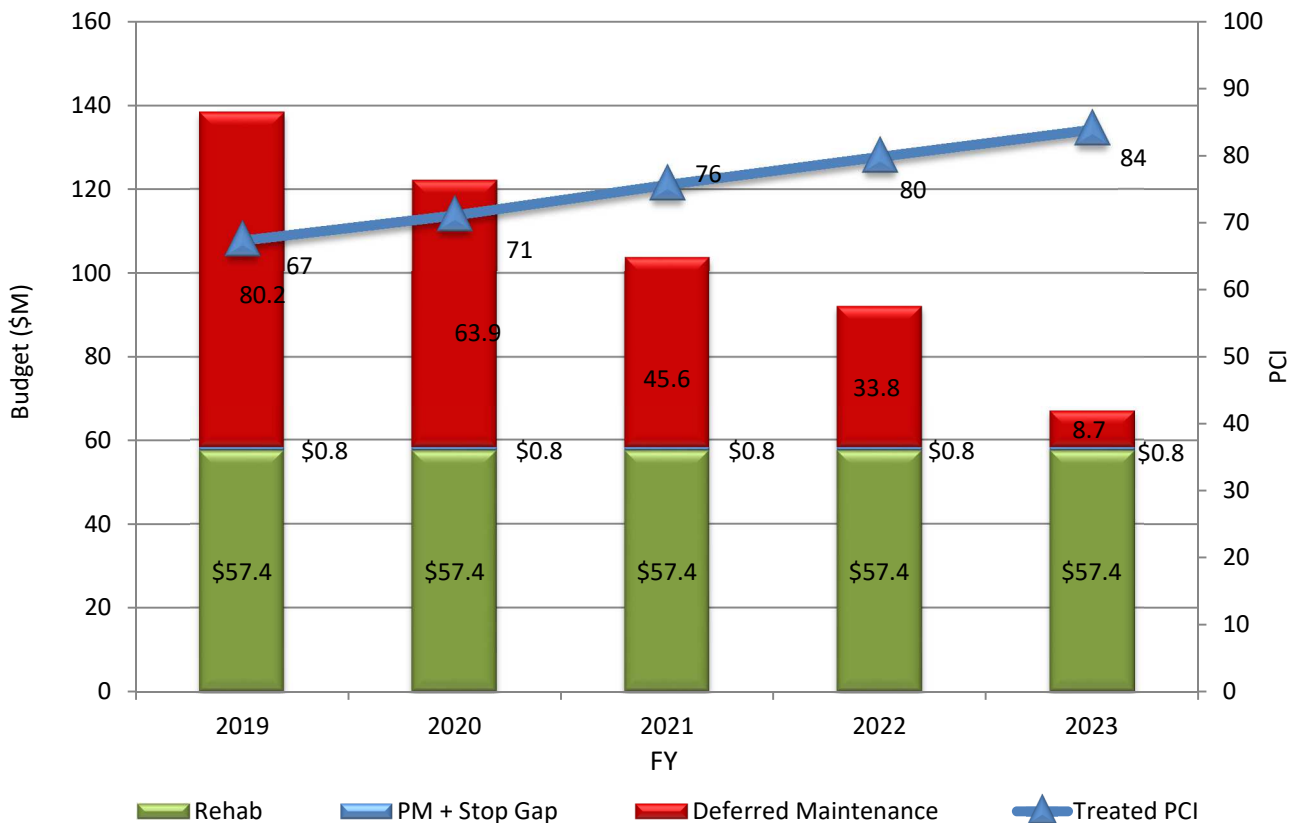


Figure 5. PCI vs. Cost Breakdown for Scenario 1 (Unconstrained)

8.2 Scenario 2: Current Budget Level

The City’s planned budget level is \$1.5 million per year, with \$830 thousand of annual budget allocated for PM. The City planned to spend \$2.1 million with \$1.6 million of PM in FY 2019. The results indicate that the network PCI will decrease 9 points from 54 to 45. In addition, the backlog of work will increase from \$137.9 million, Budget Needs in FY 2019, to \$278.3 million at the end of FY 2023. The following table and figure summarize the results of the Current Budget scenario analysis. Appendix C-2 presents the detailed results for the Current Budget scenario analysis.

FY	2019	2020	2021	2022	2023	Total
Rehab	\$0.4	\$0.4	\$0.9	\$0.8	\$0.8	\$3.5
PM + Stop Gap	\$1.6	\$1.0	\$0.5	\$0.5	\$0.5	\$4.2
Budget	\$2.1	\$1.4	\$1.4	\$1.3	\$1.3	\$7.6
Deferred Maintenance	\$136.7	\$165.9	\$197.9	\$238.9	\$278.3	
Treated PCI	54	51	49	47	45	

Table 7. Summary of Results for Scenario 2 (Current Budget Plan, \$ in million)

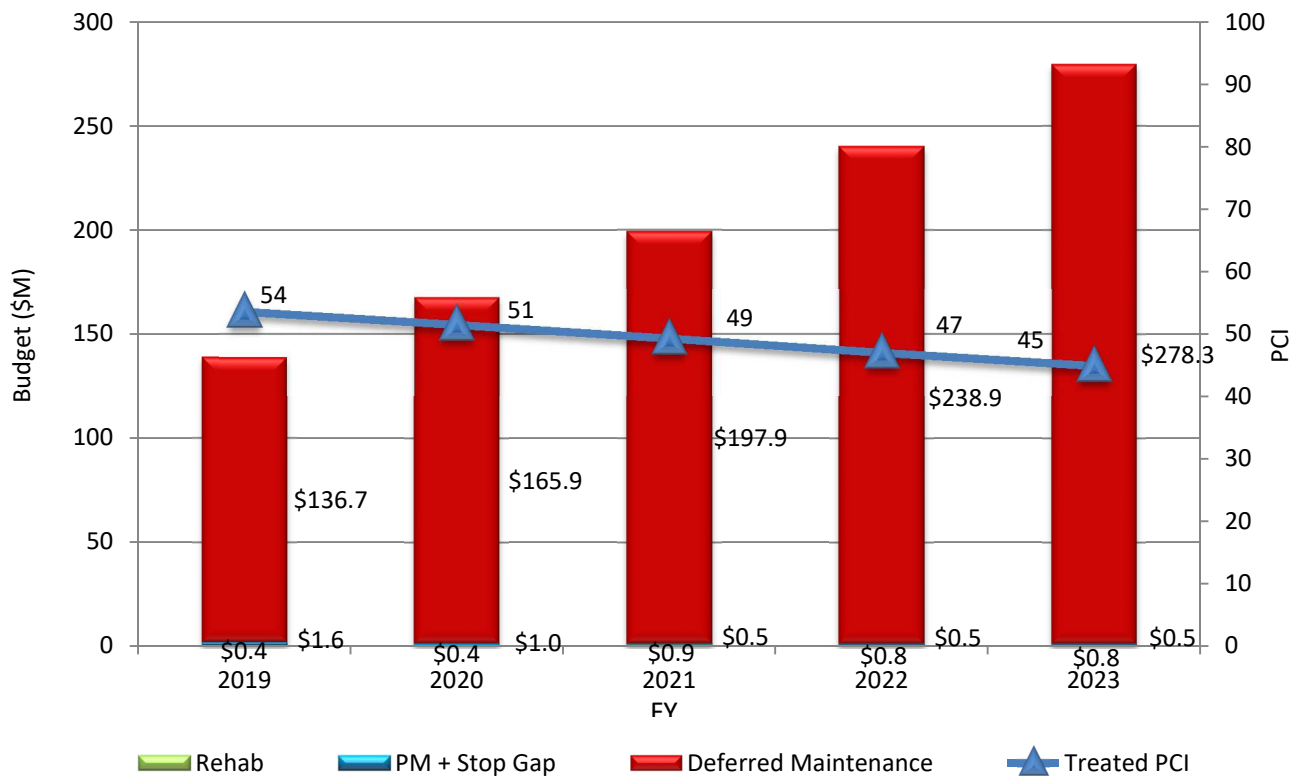


Figure 6. PCI vs. Cost Breakdown for Scenario 2 (Current Budget Plan)

8.3 Scenario 3: Maintaining PCI

In order to maintain the current network PCI of 54, an annual budget of \$7.0 million will need to be allocated, with 7.7% of the budget, or an annual budget of \$544 thousand reserved for PM. With this budget, maintenance backlog will increase from \$137.9 million, Budget Needs in FY 2019, to \$263.5 million during the next five years. In order to find annual budget and PM amount, Target Driven module was used and averaged the total amount for 5 years. The following table and figure below summarize the results of the Maintaining PCI scenario analysis and Appendix C-3 presents the detailed results for the Maintaining PCI scenario analysis.

FY	2019	2020	2021	2022	2023	Total
Rehab	\$6.5	\$6.5	\$6.5	\$6.5	\$6.5	\$32.5
PM + Stop Gap	\$0.5	\$0.5	\$0.5	\$0.5	\$0.5	\$2.7
Budget	\$7.0	\$7.0	\$7.0	\$7.0	\$7.0	\$35.2
Deferred Maintenance	\$131.4	\$156.9	\$186.2	\$227.6	\$263.5	
Treated PCI	55	55	55	54	54	

Table 8. Summary of results for Scenario 3 (Maintaining PCI, \$ in million)

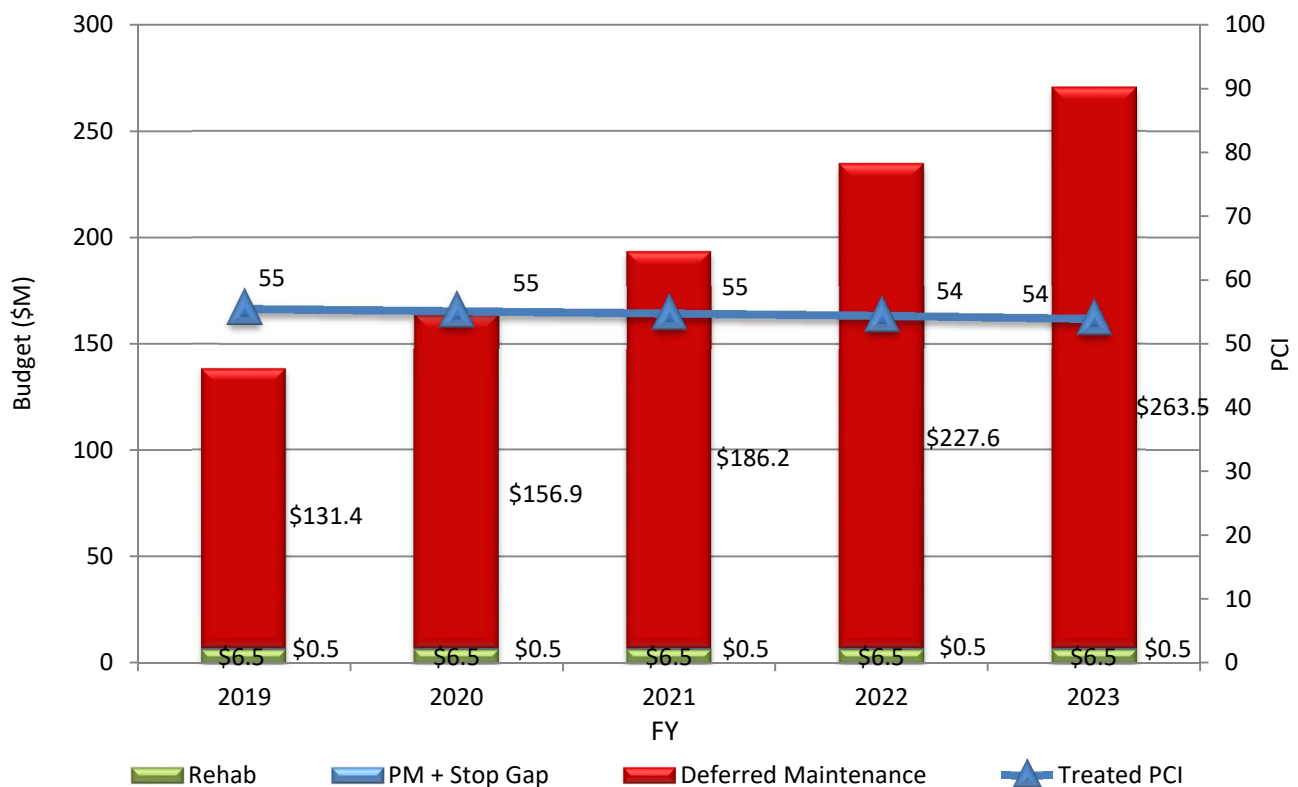


Figure 7. PCI vs. Cost Breakdown for Scenario 3 (Maintaining PCI)

8.4 Scenario 4: Increasing PCI

To increase the current PCI by 5 points from 54 to 59 in the next five year period, an average annual budget of \$12.0 million is needed, with 4.9% of the budget, or an average annual budget of \$585 thousand reserved for PM. The backlog work will increase from \$137.9 million, Budget Needs in FY 2019, to \$246.6 million at the end of FY 2023. In order to find annual budget and PM amount, Target Driven module was used and averaged the total amount for 5 years. The following table and figure summarize the results of the Increasing PCI scenario analysis and Appendix C-4 presents the detailed results for the Increasing PCI scenario analysis.

FY	2019	2020	2021	2022	2023	Total
Rehab	\$11.4	\$11.4	\$11.4	\$11.4	\$11.4	\$57.1
PM + Stop Gap	\$0.6	\$0.6	\$0.6	\$0.6	\$0.6	\$2.9
Budget	\$12.0	\$12.0	\$12.0	\$12.0	\$12.0	\$60.0
Deferred Maintenance	\$126.4	\$150.0	\$174.8	\$212.6	\$246.6	
Treated PCI	57	59	59	59	59	

Table 9. Summary of results for Scenario 4 (Increasing PCI, \$ in million)

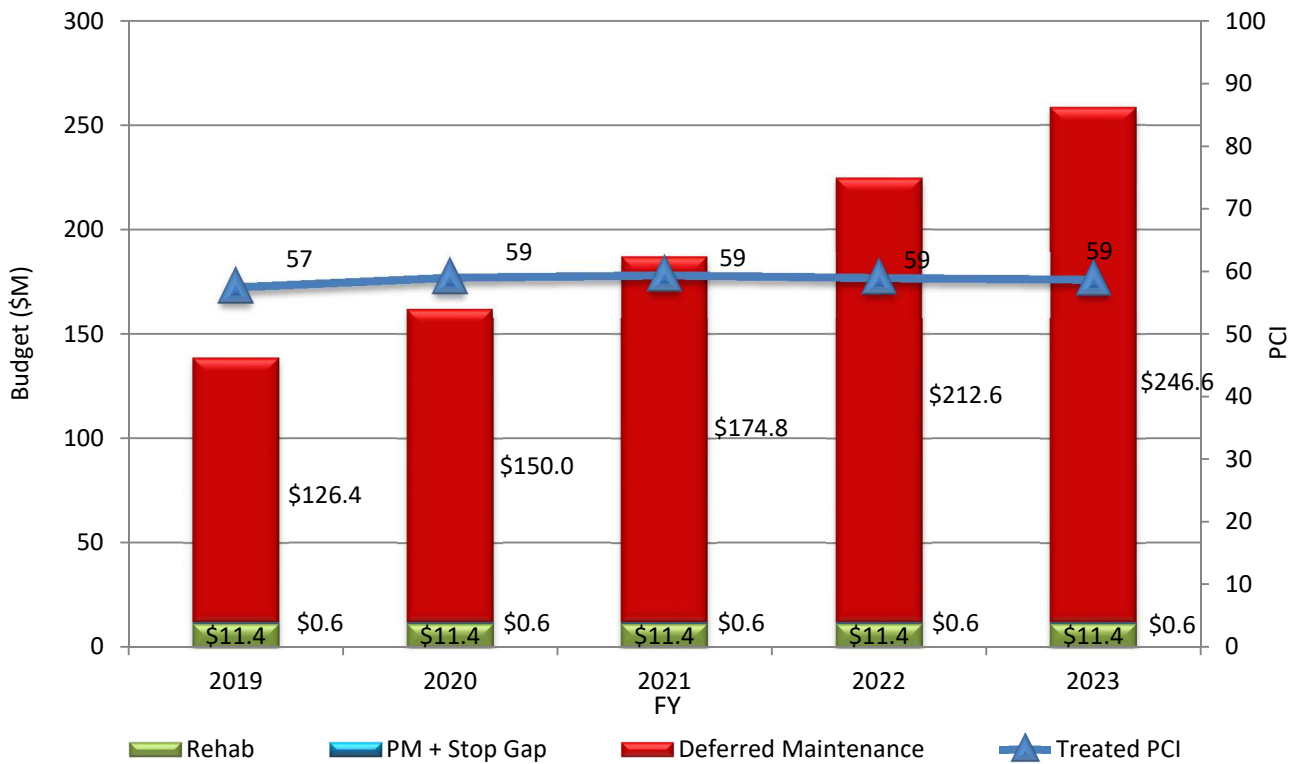


Figure 8. PCI vs. Cost Breakdown for Scenario 4 (Increasing PCI)

9. Budget Analysis Comparison

Each scenario analyzed in the above section has advantages and disadvantages. This section compares the PCI's and Deferred Maintenance backlog costs for each scenario over the next five year period.

Figure 9.1 and 9.2 below illustrate the change in PCI and Maintenance backlog costs over time for the different budget scenarios. The Unconstrained Budget scenario is the ideal strategy to increase the network PCI to 84 and decrease Deferred Maintenance to \$8.7 million. However, an annual budget of \$58.2 million is not realistic considering the current budget plan.

With the Current Budget Plan scenario of \$1.5 million a year, the PCI will decrease from 54 to 45 at the end of the five year period and Deferred Maintenance backlog will increase to \$278.3 million. To maintain the current PCI of 54, the City needs its budget of \$7.0 million a year which makes Deferred Maintenance backlog increase to \$263.5 million. With \$12.0 million a year funding, the City can increase the current PCI by 5 points from 54 to 59 by the end of FY 2023 and increase Deferred Maintenance backlog to \$246.6 million.

One of the objectives of the report is to find an affordable budget plan to stabilize or minimize increase of Maintenance backlog. Unfortunately, Deferred Maintenance backlog might be stabilized with more than the annual budget of \$22 million, which is an unrealistic increase from the current budget plan.

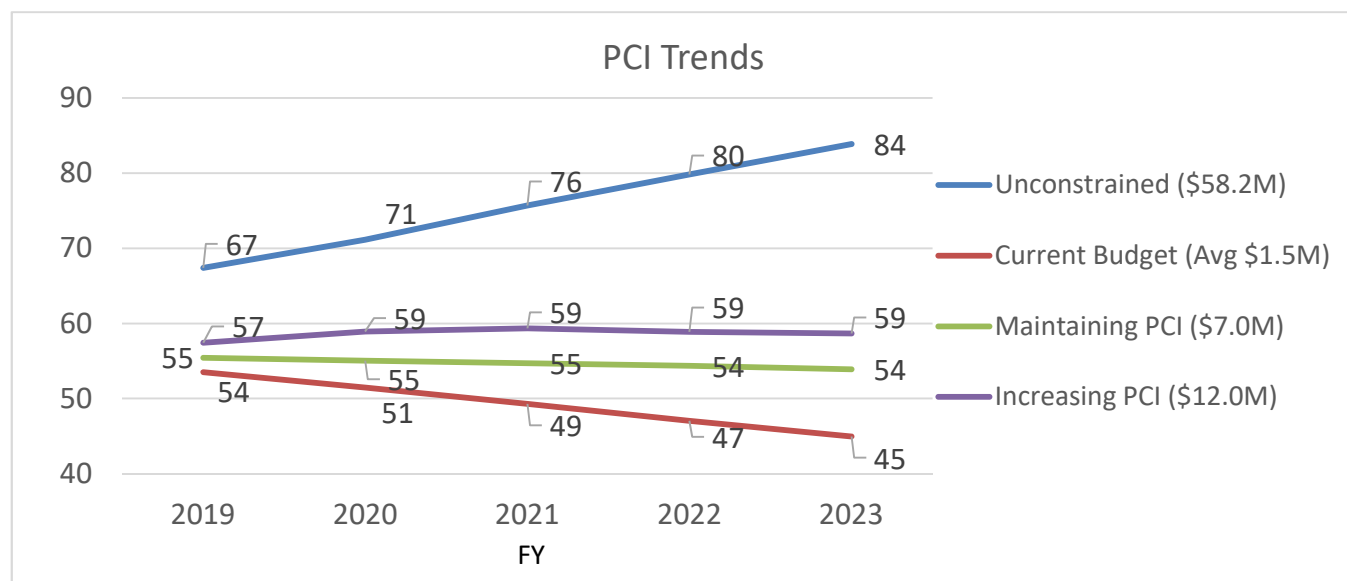


Figure 9.1 PCI Trends by scenarios and years

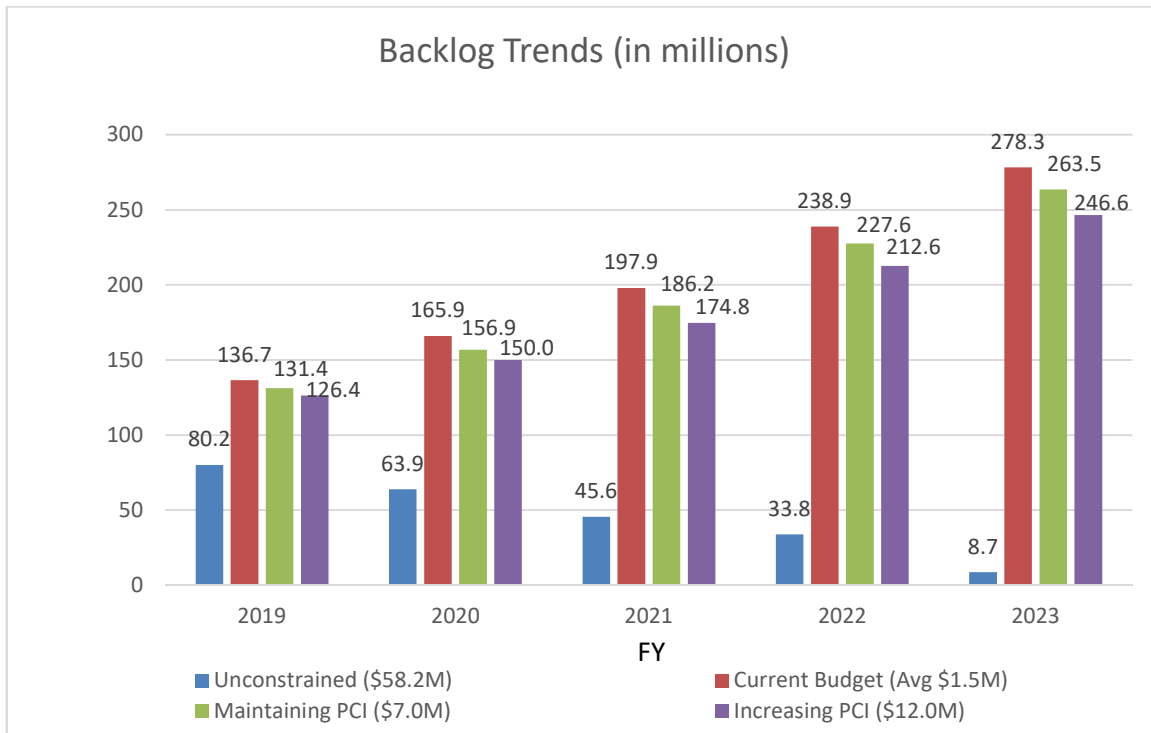


Figure 9.2 Deferred Maintenance Trends by scenarios and years

Figure 10 shows the pavement condition changes under the different scenarios. The stacked columns in the figure compare the contribution of each pavement condition category for the next five year period. As of November 4, 2017, 29.6% of the pavements are in the “Very Good” condition category and 46.5% are in “Poor” and lower condition categories. Under the Unconstrained Budget, majority of the pavement sections (91.3%) will be in the “Very Good” condition category by the end of FY 2023. With the City’s current budget plan, the pavements in the “Poor” and “Very Poor” condition categories will increase to 57.6% and decrease the proportion of the pavements in “Very Good” condition category to 25.7%. Spending an average annual budget of \$7.0 million for the Maintaining PCI scenario will maintain the percentage of pavements in the “Poor” and “Very Poor” condition categories at 45.3%, and will increase the proportion of the “Very Good” conditioned pavements to 47.5%. The Increasing PCI scenario will decrease the percentage of pavements in the “Poor” and “Very Poor” condition categories to 37.3%; and will increase the proportion of the pavements in “Very Good” condition category to 58.5%.

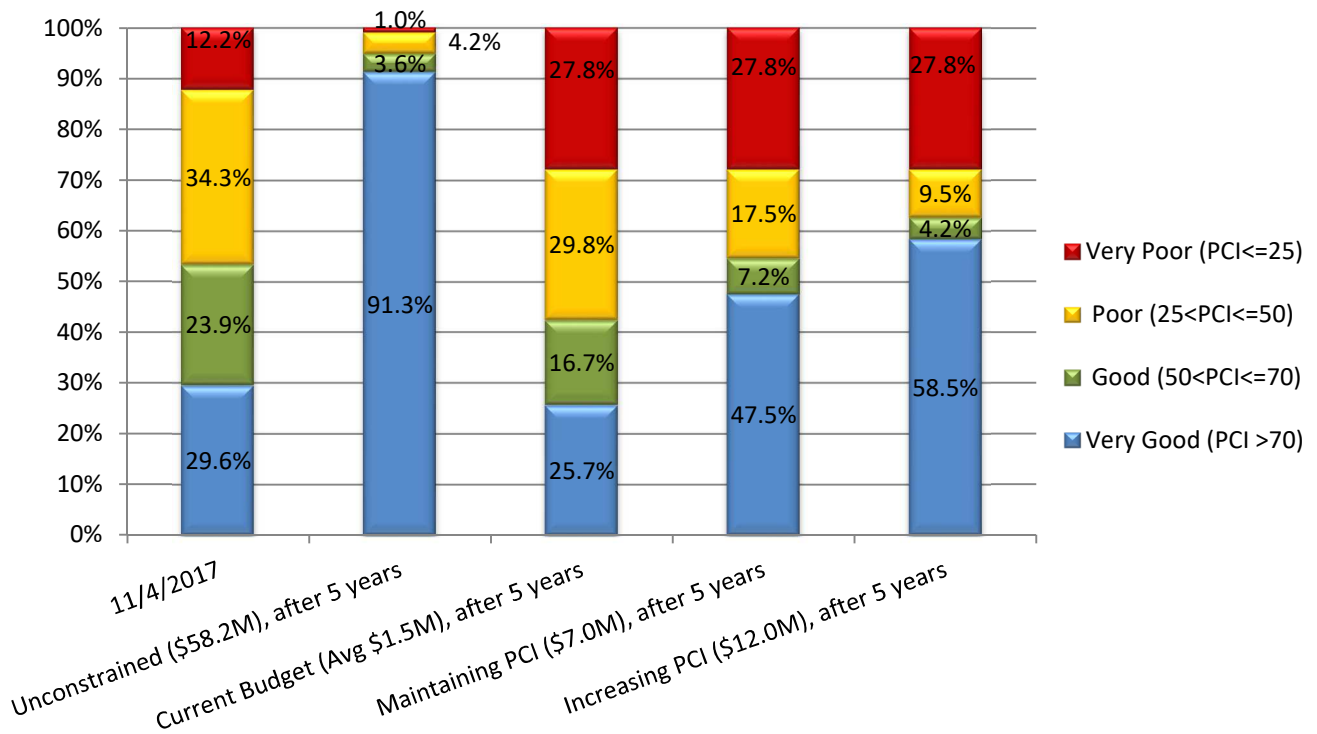


Figure 10. Pavement Condition Changes under scenarios by the end of FY 2023

10. Recommendations

One of the goals in preparing a Budget Options Report is to identify a scenario that can increase overall PCI while sustaining a feasible Budget and Deferred Maintenance over the next five years. As discussed in the Budget Analysis Comparison, continuing the current annual budget level of \$1.5 million will decrease the City’s average network PCI from 54 to 45 and will result in an increased backlog of work to \$278.3 million by the end of the five year period. It is critical for the City to identify the required funding level for pavement M&R which, at minimum, should prevent the current PCI from decreasing. A Recommended Budget Scenario was identified for the City using the following selection criteria:

- Improvement of current PCI by minimum 2 PCI points
- Minimal gap between the Current Budget Level and the recommended budget level

After review, it is found that the City might improve the result with the budget of \$9.0 million. With increased funding, the City’s network PCI can be increased to 56 while maintaining a Deferred Maintenance backlog of approximately \$255.4 million at the end of FY 2023. It satisfies the selection criteria as it increases PCI by two (2) points at the end of the five-year period. Unfortunately, increase of budget is required and maintaining Deferred Maintenance cannot be met due to unrealistic increase of budget as discussed in the last chapter. Appendix D presents the details of the results from the Recommended Budget scenario and Appendix F shows Sections Selected for Treatment in Budget Needs and scenarios, Current Budget Plan and Recommended Budget.

Table 10 and Figure 11 below show the results of the Recommended Budget Scenario by analyzing different budget scenarios. Figure 12 and 13 show the pavement condition and remaining service life changes under the Recommended Budget Scenario.

FY	2019	2020	2021	2022	2023	Total
Rehab	\$8.5	\$8.5	\$8.5	\$8.5	\$8.5	\$42.3
PM + Stop Gap	\$0.5	\$0.5	\$0.5	\$0.5	\$0.5	\$2.7
Budget	\$9.0	\$9.0	\$9.0	\$9.0	\$9.0	\$45.0
Deferred Maintenance	\$129.4	\$153.7	\$181.4	\$221.4	\$255.4	
Treated PCI	56	57	57	56	56	

Table 10. Summary of results for the Recommended Scenario (\$ in million)

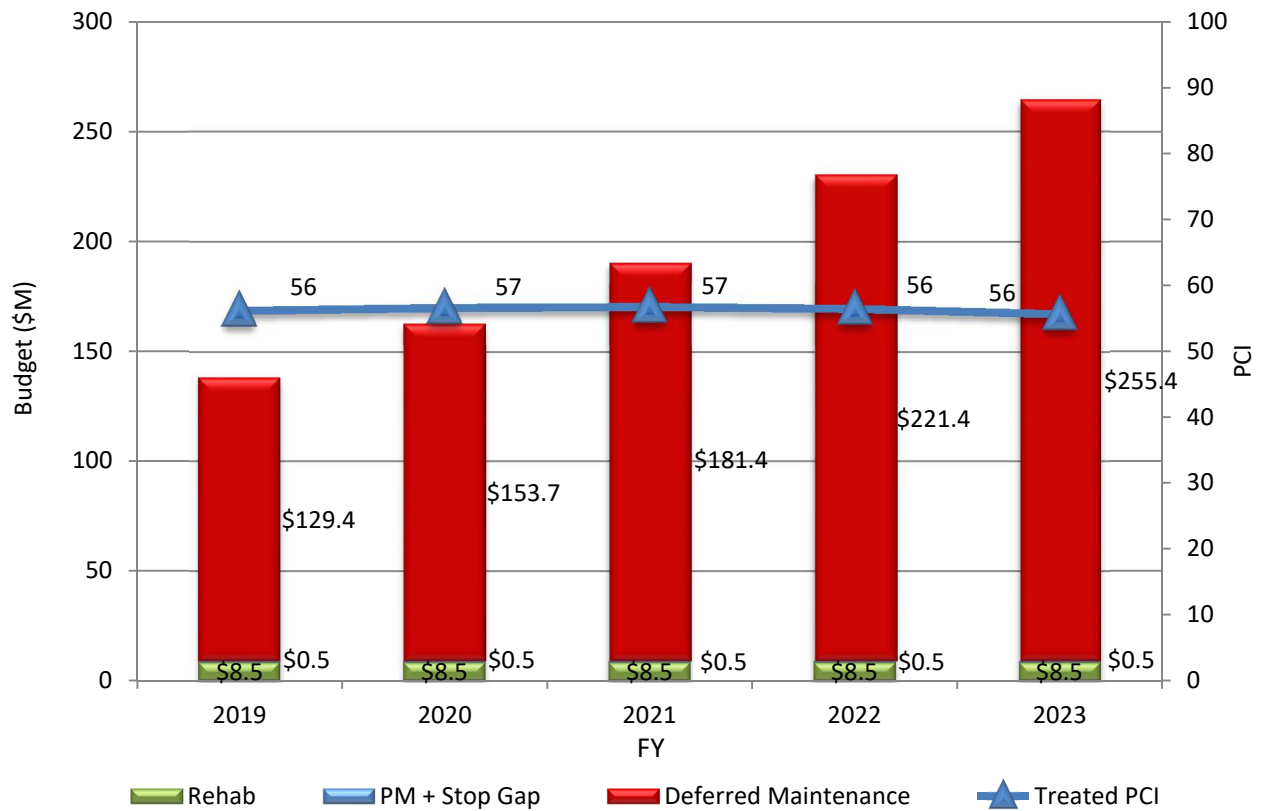


Figure 11. PCI vs. Cost Breakdown for Recommended Scenario

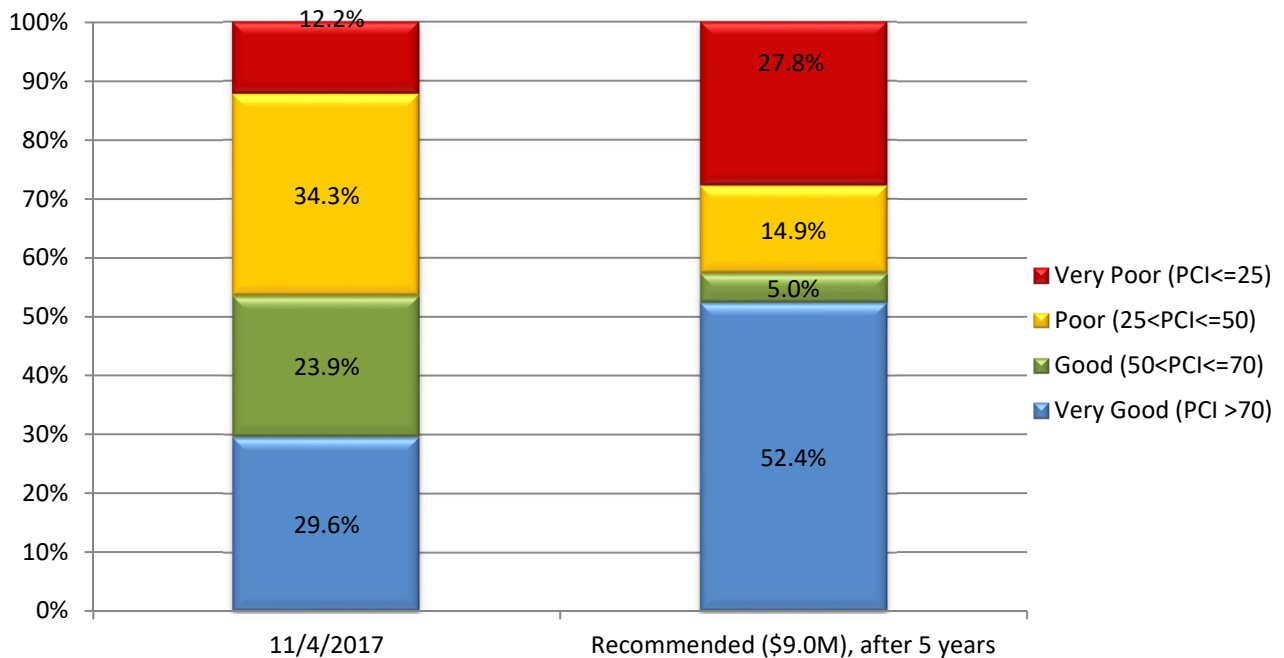


Figure 12. Pavement condition changes for Recommended Scenario

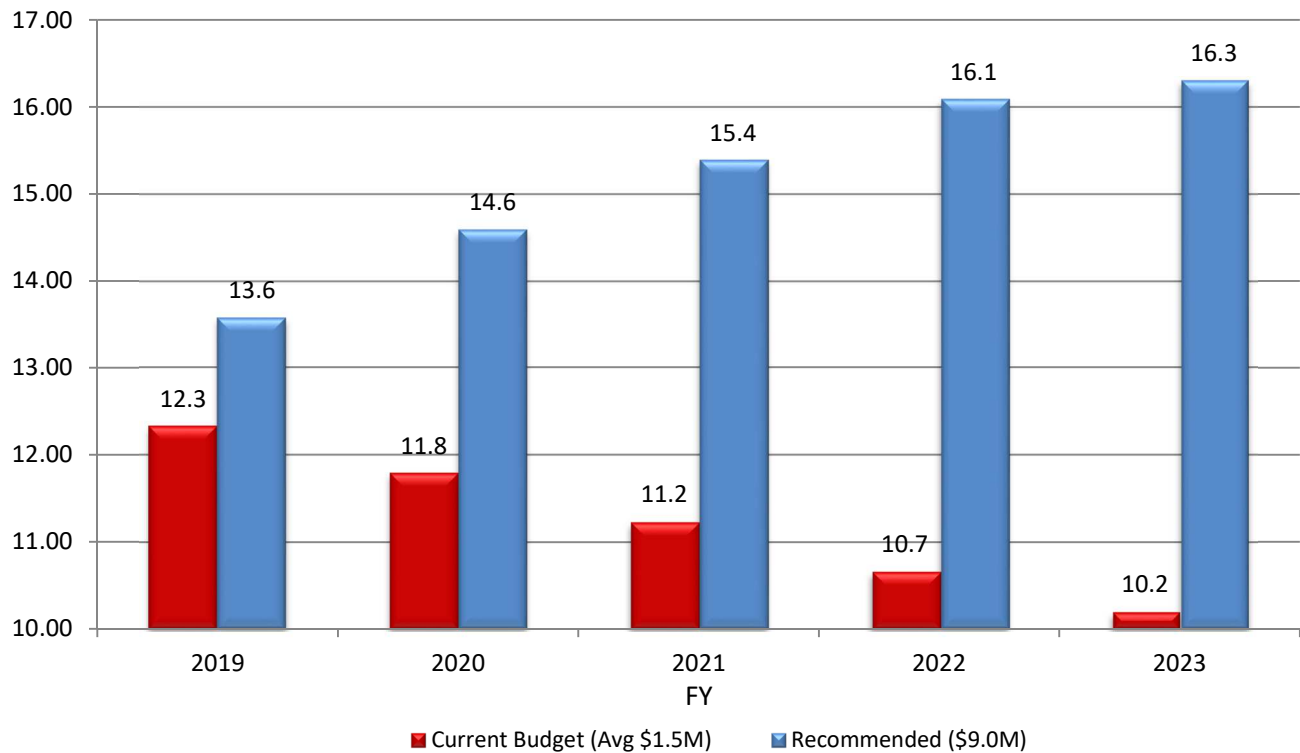


Figure 13. Remaining Service Life of the network changes for Current & Recommended Budget Scenario

In conclusion, it is recommended for the City to increase funding level as shown in table 10. This budget plan increases the current weighted average network PCI from 54 to 56 and maintains Deferred Maintenance at \$255.4 million level by the end FY 2023.

Preventive Maintenance is a cost-efficient approach to preserve pavements because it extends the remaining service life of streets at a lower cost and prevents streets from deteriorating to conditions that require expensive rehabilitation treatments.

Appendix A: Network Summary



	Total Sections	Total Center Miles	Total Lane Miles	PCI
Arterial	331	71.54	221.85	56
Other	3	0.20	0.40	40
Collector	186	42.62	89.06	46
Residential/Local	1,131	175.81	353.36	54
Total	1,651	290.17	664.68	
Overall Network PCI as of 11/4/2017:				54
**Combined	24	2.92	6.11	N/A
Arterial	3	0.21	0.70	N/A
Collector	1	0.15	0.29	N/A
Residential/Local	2	0.40	0.79	N/A
Proposed; Private; Non-County	1	0.34	0.69	N/A
Gravel	18	2.16	4.33	N/A

** Combined Sections are excluded from totals. These Sections do not have a PCI Date - they have not been inspected or had a Treatment applied.



Functional Class	Surface Type	Lane Miles	Unit Cost/ Square Foot	Pavement Area/ Square Feet	Cost To Replace (in thousands)
Arterial	AC	172.9	\$13.33	15,049,355	\$200,658
	AC/AC	22.3	\$13.33	1,795,277	\$23,937
	PCC	27.3	\$13.33	2,389,065	\$31,854
Collector	AC	72.1	\$13.33	6,350,008	\$84,667
	AC/AC	1.4	\$13.33	150,696	\$2,009
	PCC	15.9	\$13.33	1,588,196	\$21,176
Other	AC	0.4	\$13.33	33,988	\$453
Proposed; Private; Non-County	AC	0.7	\$13.33	57,984	\$773
Residential/Local	AC	330.6	\$13.33	28,244,450	\$376,592
	AC/AC	1.2	\$13.33	103,100	\$1,375
	PCC	22.3	\$13.33	1,770,939	\$23,612
Grand Total:		667.1		57,533,058	\$767,106

Appendix B: Budget Needs Report



Needs - Projected PCI/Cost Summary

Inflation Rate = 3.50 % Printed: 11/11/2017

Year	PCI Treated	PCI Untreated	PM Cost	Rehab Cost	Cost
2018	77	53	\$2,530,160	\$135,337,753	\$137,867,913
2019	78	50	\$55,214	\$39,024,089	\$39,079,303
2020	80	48	\$63,676	\$37,556,810	\$37,620,486
2021	82	45	\$392,261	\$43,806,577	\$44,198,838
2022	84	43	\$665,152	\$31,545,947	\$32,211,099

% PM	PM Total Cost	Rehab Total Cost	Total Cost
1.27%	\$3,706,463	\$287,271,176	\$290,977,639



Needs - Preventive Maintenance Treatment/Cost Summary

Inflation Rate = 3.50 % Printed: 11/11/2017

Treatment	Year	Area Treated	Cost
SEAL CRACKS	2018	1,134.15 ft.	\$1,798
	2019	4.09 ft.	\$3
	2022	61,070.27 ft.	\$50,636
	Total	62,208.51	\$52,437
SLURRY SEAL	2018	1,164,057.43 sq.yd.	\$2,528,362
	2019	26,668.57 sq.yd.	\$55,211
	2020	27,366.14 sq.yd.	\$63,676
	2022	7,816.85 sq.yd.	\$17,944
	Total	1,225,909	\$2,665,193
THIN AC OVERLAY(1.5 INCHES)	2021	23,586.15 sq.yd.	\$392,261
	2022	34,658.24 sq.yd.	\$596,572
	Total	58,244.39	\$988,833
Total Quantity		1,346,361.9	\$3,706,463



Needs - Rehabilitation Treatment/Cost Summary

Inflation Rate = 3.50 % Printed: 11/11/2017

Treatment	Year	Area Treated	Cost
RECONSTRUCT STRUCTURE (AC)	2018	806,278.7 sq.yd.	\$96,753,538
	2019	239,003.3 sq.yd.	\$29,684,236
	2020	224,819.17 sq.yd.	\$28,899,856
	2021	264,110.75 sq.yd.	\$35,138,949
	2022	203,658.13 sq.yd.	\$28,044,314
	Total	1,737,870.06 sq.yd.	\$218,520,893
THICK AC OVERLAY(2.5 INCHES)	2018	654,406.1 sq.yd.	\$13,088,208
	2019	89,342.73 sq.yd.	\$1,849,408
	2020	89,208.71 sq.yd.	\$1,911,266
	2021	64,004.45 sq.yd.	\$1,419,266
	2022	49,985.96 sq.yd.	\$1,147,209
	Total	946,947.95 sq.yd.	\$19,415,357
THIN AC OVERLAY(1.5 INCHES)	2018	149,878.72 sq.yd.	\$2,248,199
	2019	15,956.23 sq.yd.	\$247,724
	2020	11,528.33 sq.yd.	\$185,244
	Total	177,363.28 sq.yd.	\$2,681,167
THIN OVERLAY w/FABRIC	2018	465,586.72 sq.yd.	\$7,449,438
	2019	103,490.59 sq.yd.	\$1,713,819
	2020	123,250.07 sq.yd.	\$2,112,469
	Total	692,327.38 sq.yd.	\$11,275,726
RECONSTRUCT SURFACE (AC)	2018	300,541.36 sq.yd.	\$13,524,372
	2019	85,496.63 sq.yd.	\$3,982,010
	2020	81,996.27 sq.yd.	\$3,952,650
	2021	145,279.97 sq.yd.	\$7,248,362
	2022	45,594.28 sq.yd.	\$2,354,424
	Total	658,908.51 sq.yd.	\$31,061,818
MILL AND THICK OVERLAY	2018	90,959.65 sq.yd.	\$2,273,998
	2019	59,783.25 sq.yd.	\$1,546,892
	2020	18,495.57 sq.yd.	\$495,325
	Total	169,238.47 sq.yd.	\$4,316,215
Total Cost			\$287,271,176

Appendix C:

C-1. Unconstrained Budget Analysis

C-2. Current Budget Level Analysis

C-3. Maintaining Current PCI Analysis

C-4. Increasing PCI Analysis



Year	PM	Budget	Rehabilitation	Preventative Maintenance	Surplus PM	Deferred	Stop Gap				
2018	1%	\$58,200,000	II	\$7,449,438	Non-Project	\$251,224	\$0	\$80,174,488	Funded	\$506,322	
			III	\$4,522,197					Unmet	\$0	
			IV	\$26,612,580	Project	\$0					
			V	\$18,857,776							
			Total	\$57,441,991							
			Project	\$0							
2019	1%	\$58,200,000	II	\$1,713,819	Non-Project	\$683,611	\$0	\$63,946,954	Funded	\$87,036	
			III	\$1,794,616					Unmet	\$0	
			IV	\$5,831,418	Project	\$0					
			V	\$48,089,512							
			Total	\$57,429,365							
			Project	\$0							
2020	1%	\$58,200,000	II	\$2,112,469	Non-Project	\$733,854	\$0	\$45,642,514	Funded	\$36,934	
			III	\$680,569					Unmet	\$0	
			IV	\$5,863,916	Project	\$0					
			V	\$48,772,328							
			Total	\$57,429,282							
			Project	\$0							
2021	1%	\$58,200,000	II	\$292,617	Non-Project	\$712,813	\$0	\$33,804,553	Funded	\$45,068	
			III	\$295,123					Unmet	\$0	
			IV	\$8,667,628	Project	\$0					
			V	\$48,186,705							
			Total	\$57,442,073							
			Project	\$0							
2022	1%	\$58,200,000	II	\$153,189	Non-Project	\$747,266	\$0	\$8,713,465	Funded	\$15,117	
			III	\$0					Unmet	\$0	
			IV	\$3,501,633	Project	\$0					
			V	\$53,779,951							
			Total	\$57,434,773							
			Project	\$0							

Summary				
Functional Class	Rehabilitation	Prev. Maint.	Funded Stop Gap	Unmet Stop Gap
Arterial	\$96,216,945	\$1,208,142	\$22,261	\$0
Collector	\$54,003,408	\$194,396	\$127,295	\$0
Other	\$345,471	\$7	\$1,987	\$0

Year	PM	Budget	Rehabilitation	Preventative Maintenance	Surplus PM	Deferred	Stop Gap
	Residential/Local		\$136,611,660	\$1,726,223	\$538,933		\$0
	Grand Total:		\$287,177,484	\$3,128,768	\$690,476		\$0



Scenarios - Network Condition Summary

Interest: 0%

Inflation: 3.5%

Printed: 11/11/2017

Scenario: 2017 Unconstrained (\$58.2M 1.3% PM)

Year	Budget	PM	Year	Budget	PM	Year	Budget	PM
2018	\$58,200,000	1.3%	2020	\$58,200,000	1.3%	2022	\$58,200,000	1.3%
2019	\$58,200,000	1.3%	2021	\$58,200,000	1.3%			

Projected Network Average PCI by year

Year	Never Treated	With Selected Treatment	Treated Centerline Miles	Treated Lane Miles
2018	53	67	92.42	201.49
2019	50	71	49.99	106.89
2020	48	76	52.24	109.01
2021	45	80	45.66	95.27
2022	43	84	122.62	267.38

Percent Network Area by Functional Class and Condition Category

Condition in base year 2018, prior to applying treatments.

Condition	Arterial	Collector	Res/Loc	Other	Total
I	10.0%	2.2%	17.4%	0.0%	29.6%
II / III	10.6%	2.9%	10.4%	0.0%	23.9%
IV	9.9%	6.4%	17.5%	0.0%	33.8%
V	2.9%	2.6%	7.2%	0.0%	12.7%
Total	33.5%	14.1%	52.4%	0.1%	100.0%

Condition in year 2018 after schedulable treatments applied.

Condition	Arterial	Collector	Res/Loc	Other	Total
I	21.9%	6.6%	29.7%	0.0%	58.2%
II / III	5.9%	1.5%	5.4%	0.0%	12.8%
IV	5.2%	3.4%	10.2%	0.0%	18.8%
V	0.4%	2.6%	7.2%	0.0%	10.2%
Total	33.5%	14.1%	52.4%	0.1%	100.0%

Condition in year 2022 after schedulable treatments applied.

Condition	Arterial	Collector	Res/Loc	Other	Total
I	31.1%	13.0%	47.1%	0.1%	91.3%
II / III	1.9%	0.2%	1.5%	0.0%	3.6%
IV	0.5%	0.9%	2.8%	0.0%	4.2%
V	0.0%	0.0%	1.0%	0.0%	1.0%
Total	33.5%	14.1%	52.4%	0.1%	100.0%



Interest: .00%

Inflation: 3.50%

Printed: 11/11/2017

Scenario: 2017 Unconstrained (\$58.2M 1.3% PM)

Year	Budget	PM	Year	Budget	PM	Year	Budget	PM
2018	\$58,200,000	1.3%	2020	\$58,200,000	1.3%	2022	\$58,200,000	1.3%
2019	\$58,200,000	1.3%	2021	\$58,200,000	1.3%			

Area of analyzed pavement sections for which maintenance and/or rehabilitation were deferred for each analysis year by functional classification in square yards.

Analyzed Year	<u>Deferred Area by Functional Classification in Sq Yd</u>				Total
	Arterial	Collector	Res/Loc	Other	
2018	277,886	270,858	1,163,133	619	1,712,496
2019	31,857	107,679	1,173,138	2,481	1,315,155
2020	9,417	107,679	735,732	619	853,447
2021	16,229	82,371	331,234	619	430,453
2022	6,716	0	69,791	0	76,507

Percentage of analyzed pavement sections for which maintenance and/or rehabilitation were deferred for each analysis year by functional classification.

Analyzed Year	<u>Deferred Area Percentage by Functional Classification</u>				Total
	Arterial	Collector	Res/Loc	Other	
2018	4.4%	4.3%	18.3%	0.0%	26.9%
2019	0.5%	1.7%	18.4%	0.0%	20.6%
2020	0.1%	1.7%	11.5%	0.0%	13.4%
2021	0.3%	1.3%	5.2%	0.0%	6.8%
2022	0.1%	0.0%	1.1%	0.0%	1.2%



Scenarios - Network Remaining Life Summary

Interest: .00%

Inflation: 3.50%

Printed: 11/11/2017

Scenario: 2017 Unconstrained (\$58.2M 1.3% PM)

Year	Budget	PM	Year	Budget	PM	Year	Budget	PM
2018	\$58,200,000	1.3%	2020	\$58,200,000	1.3%	2022	\$58,200,000	1.3%
2019	\$58,200,000	1.3%	2021	\$58,200,000	1.3%			

Average remaining life of analyzed pavement sections, weighted for section area, for each analysis year by functional classification in years.

Analyzed Year	Weighted Average by Functional Classification in Years				Total
	Arterial	Collector	Res/Loc	Other	
2018	18.78	12.89	20.08	13.55	18.63
2019	20.72	19.13	21.02	12.85	20.65
2020	21.96	19.90	24.27	29.35	22.88
2021	22.75	21.90	26.83	28.51	24.77
2022	23.59	21.70	29.70	33.49	26.53

Area of analyzed pavement sections with remaining life by time categories, for each analysis year by functional classification in square yards.

2018

Functional Class	0-2	2-5	5-10	10-15	15-20	>20
ART	167,211	169,681	247,726	96,875	346,829	1,104,438
COL	269,352	55,338	136,174	69,330	80,516	285,301
R/L	673,907	313,042	118,520	278,889	30,841	1,923,408
OTH	2,482	0	0	0	0	1,294
Total	1,112,953	538,060	502,420	445,094	458,186	3,314,441

2019

Functional Class	0-2	2-5	5-10	10-15	15-20	>20
ART	140,296	97,177	228,514	59,768	81,684	1,525,320
COL	104,130	0	116,413	55,123	65,441	554,903
R/L	742,962	228,399	66,894	220,870	7,636	2,071,847
OTH	2,482	0	0	0	0	1,294
Total	989,870	325,576	411,822	335,761	154,762	4,153,365

2020

Functional Class	0-2	2-5	5-10	10-15	15-20	>20
ART	160,234	9,447	162,707	0	105,699	1,694,673
COL	55,338	0	106,777	70,345	39,892	623,659
R/L	597,924	113,406	65,959	145,090	9,901	2,406,328
OTH	620	0	0	0	0	3,157
Total	814,116	122,853	335,442	215,436	155,492	4,727,817



Scenarios - Network Remaining Life Summary

Interest: .00%

Inflation: 3.50%

Printed: 11/11/2017

Scenario: 2017 Unconstrained (\$58.2M 1.3% PM)

2021

Functional Class	0-2	2-5	5-10	10-15	15-20	>20
ART	97,177	21,849	39,042	6,812	171,179	1,796,700
COL	0	56,760	6,552	82,893	2,033	747,773
R/L	424,431	54,275	64,245	84,834	22,171	2,688,652
OTH	620	0	0	0	0	3,157
Total	522,228	132,884	109,840	174,539	195,384	5,236,282

2022

Functional Class	0-2	2-5	5-10	10-15	15-20	>20
ART	9,447	21,849	0	13,529	255,442	1,832,493
COL	0	56,760	0	514	76,069	762,669
R/L	173,857	51,674	15,220	34,848	31,663	3,031,347
OTH	0	0	0	0	0	3,776
Total	183,303	130,283	15,220	48,891	363,173	5,630,285

Percent of area of analyzed pavement sections with remaining life by time categories, for each analysis year by functional classification in square yards.

2018

Functional Class	0-2	2-5	5-10	10-15	15-20	>20
ART	2.62	2.66	3.89	1.52	5.44	17.33
COL	4.23	0.87	2.14	1.09	1.26	4.48
R/L	10.58	4.91	1.86	4.38	0.48	30.19
OTH	0.04	0.00	0.00	0.00	0.00	0.02
Total	17.47%	8.45%	7.89%	6.99%	7.19%	52.02%

2019

Functional Class	0-2	2-5	5-10	10-15	15-20	>20
ART	2.20	1.53	3.59	0.94	1.28	23.94
COL	1.63	0.00	1.83	0.87	1.03	8.71
R/L	11.66	3.58	1.05	3.47	0.12	32.52
OTH	0.04	0.00	0.00	0.00	0.00	0.02
Total	15.54%	5.11%	6.46%	5.27%	2.43%	65.19%

2020

Functional Class	0-2	2-5	5-10	10-15	15-20	>20
ART	2.51	0.15	2.55	0.00	1.66	26.60
COL	0.87	0.00	1.68	1.10	0.63	9.79
R/L	9.38	1.78	1.04	2.28	0.16	37.77
OTH	0.01	0.00	0.00	0.00	0.00	0.05
Total	12.78%	1.93%	5.27%	3.38%	2.44%	74.21%



Scenarios - Network Remaining Life Summary

Interest: .00%

Inflation: 3.50%

Printed: 11/11/2017

Scenario: 2017 Unconstrained (\$58.2M 1.3% PM)

2021

Functional Class	0-2	2-5	5-10	10-15	15-20	>20
ART	1.53	0.34	0.61	0.11	2.69	28.20
COL	0.00	0.89	0.10	1.30	0.03	11.74
R/L	6.66	0.85	1.01	1.33	0.35	42.20
OTH	0.01	0.00	0.00	0.00	0.00	0.05
Total	8.20%	2.09%	1.72%	2.74%	3.07%	82.19%

2022

Functional Class	0-2	2-5	5-10	10-15	15-20	>20
ART	0.15	0.34	0.00	0.21	4.01	28.76
COL	0.00	0.89	0.00	0.01	1.19	11.97
R/L	2.73	0.81	0.24	0.55	0.50	47.58
OTH	0.00	0.00	0.00	0.00	0.00	0.06
Total	2.88%	2.04%	0.24%	0.77%	5.70%	88.37%



Interest: .00%

Inflation: 3.50%

Printed: 11/11/2017

Scenario: 2017 Current Budget (Avg \$1.53M
Avg 54.3% PM)

Year	PM	Budget	Rehabilitation	Preventative Maintenance	Surplus PM	Deferred	Stop Gap			
2018	\$1,630,000	\$2,070,000	II	\$439,687	Non-Project	\$721,772	\$78	\$136,706,081	Funded	\$908,150
			III	\$0	Project	\$0			Unmet	\$0
			IV	\$0						
			V	\$0						
			Total	\$439,687						
			Project	\$0						
2019	\$1,030,000	\$1,440,000	II	\$401,156	Non-Project	\$779,868	\$0	\$165,914,897	Funded	\$253,255
			III	\$5,115	Project	\$0			Unmet	\$0
			IV	\$0						
			V	\$0						
			Total	\$406,271						
			Project	\$0						
2020	\$500,000	\$1,440,000	II	\$939,219	Non-Project	\$254,457	\$0	\$197,919,302	Funded	\$245,874
			III	\$0	Project	\$0			Unmet	\$0
			IV	\$0						
			V	\$0						
			Total	\$939,219						
			Project	\$0						
2021	\$500,000	\$1,340,000	II	\$836,662	Non-Project	\$223,995	\$0	\$238,947,853	Funded	\$278,723
			III	\$0	Project	\$0			Unmet	\$0
			IV	\$0						
			V	\$0						
			Total	\$836,662						
			Project	\$0						
2022	\$500,000	\$1,340,000	II	\$833,515	Non-Project	\$295,282	\$0	\$278,277,711	Funded	\$205,469
			III	\$0	Project	\$0			Unmet	\$0
			IV	\$5,638						
			V	\$0						
			Total	\$839,153						
			Project	\$0						

Summary				
Functional Class	Rehabilitation	Prev. Maint.	Funded Stop Gap	Unmet Stop Gap
Arterial	\$3,424,302	\$882,454	\$586,018	\$0
Collector	\$0	\$0	\$339,350	\$0
Other	\$0	\$0	\$2,155	\$0

Year	PM	Budget	Rehabilitation	Preventative Maintenance	Surplus PM	Deferred	Stop Gap
	Residential/Local		\$36,690	\$1,392,920	\$963,946	\$0	
	Grand Total:		\$3,460,992	\$2,275,374	\$1,891,469	\$0	



Scenarios - Network Condition Summary

Interest: 0%

Inflation: 3.5%

Printed: 11/11/2017

Scenario: 2017 Current Budget (Avg \$1.53M
Avg 54.3% PM)

Year	Budget	PM	Year	Budget	PM	Year	Budget	PM
2018	\$2,070,000	\$1,630,000	2020	\$1,440,000	\$500,000	2022	\$1,340,000	\$500,000
2019	\$1,440,000	\$1,030,000	2021	\$1,340,000	\$500,000			

Projected Network Average PCI by year

Year	Never Treated	With Selected Treatment	Treated Centerline Miles	Treated Lane Miles
2018	53	54	18.39	41.08
2019	50	51	18.90	40.20
2020	48	49	8.22	18.04
2021	45	47	7.37	15.48
2022	43	45	23.26	50.85

Percent Network Area by Functional Class and Condition Category

Condition in base year 2018, prior to applying treatments.

Condition	Arterial	Collector	Res/Loc	Other	Total
I	10.0%	2.2%	17.4%	0.0%	29.6%
II / III	10.6%	2.9%	10.4%	0.0%	23.9%
IV	9.9%	6.4%	17.5%	0.0%	33.8%
V	2.9%	2.6%	7.2%	0.0%	12.7%
Total	33.5%	14.1%	52.4%	0.1%	100.0%

Condition in year 2018 after schedulable treatments applied.

Condition	Arterial	Collector	Res/Loc	Other	Total
I	10.5%	2.2%	17.4%	0.0%	30.1%
II / III	10.2%	2.9%	10.4%	0.0%	23.5%
IV	9.9%	6.4%	17.5%	0.0%	33.8%
V	2.9%	2.6%	7.2%	0.0%	12.7%
Total	33.5%	14.1%	52.4%	0.1%	100.0%

Condition in year 2022 after schedulable treatments applied.

Condition	Arterial	Collector	Res/Loc	Other	Total
I	9.2%	1.2%	15.4%	0.0%	25.7%
II / III	6.6%	2.1%	8.1%	0.0%	16.7%
IV	10.1%	5.2%	14.4%	0.0%	29.8%
V	7.6%	5.6%	14.5%	0.0%	27.8%
Total	33.5%	14.1%	52.4%	0.1%	100.0%



Interest: .00%

Inflation: 3.50%

Printed: 11/11/2017

Scenario: 2017 Current Budget (Avg \$1.53M
Avg 54.3% PM)

Year	Budget	PM	Year	Budget	PM	Year	Budget	PM
2018	\$2,070,000	\$1,630,000	2020	\$1,440,000	\$500,000	2022	\$1,340,000	\$500,000
2019	\$1,440,000	\$1,030,000	2021	\$1,340,000	\$500,000			

Area of analyzed pavement sections for which maintenance and/or rehabilitation were deferred for each analysis year by functional classification in square yards.

Analyzed Year	<u>Deferred Area by Functional Classification in Sq Yd</u>				Total
	Arterial	Collector	Res/Loc	Other	
2018	854,810	547,108	1,902,730	1,913	3,306,561
2019	796,402	579,694	1,656,504	3,775	3,036,375
2020	857,427	566,900	1,676,606	3,775	3,104,708
2021	865,650	610,805	1,593,510	3,775	3,073,740
2022	905,385	612,555	1,562,451	3,775	3,084,166

Percentage of analyzed pavement sections for which maintenance and/or rehabilitation were deferred for each analysis year by functional classification.

Analyzed Year	<u>Deferred Area Percentage by Functional Classification</u>				Total
	Arterial	Collector	Res/Loc	Other	
2018	13.4%	8.6%	29.9%	0.0%	51.9%
2019	12.5%	9.1%	26.0%	0.1%	47.7%
2020	13.5%	8.9%	26.3%	0.1%	48.7%
2021	13.6%	9.6%	25.0%	0.1%	48.3%
2022	14.2%	9.6%	24.5%	0.1%	48.4%



Scenarios - Network Remaining Life Summary

Interest: .00%

Inflation: 3.50%

Printed: 11/11/2017

Scenario: 2017 Current Budget (Avg \$1.53M Avg 54.3% PM)

Year	Budget	PM	Year	Budget	PM	Year	Budget	PM
2018	\$2,070,000	\$1,630,000	2020	\$1,440,000	\$500,000	2022	\$1,340,000	\$500,000
2019	\$1,440,000	\$1,030,000	2021	\$1,340,000	\$500,000			

Average remaining life of analyzed pavement sections, weighted for section area, for each analysis year by functional classification in years.

Analyzed Year	Weighted Average by Functional Classification in Years					Total
	Arterial	Collector	Res/Loc	Other		
2018	12.20	6.80	13.90	6.88		12.33
2019	11.66	6.01	13.44	6.19		11.79
2020	11.26	5.29	12.80	5.84		11.23
2021	10.82	4.62	12.18	5.50		10.66
2022	10.55	4.00	11.65	5.16		10.20

Area of analyzed pavement sections with remaining life by time categories, for each analysis year by functional classification in square yards.

2018

Functional Class	0-2	2-5	5-10	10-15	15-20	>20
ART	323,910	267,308	415,276	405,883	198,311	522,071
COL	269,352	131,720	211,772	193,627	80,516	9,024
R/L	674,356	313,042	522,826	333,379	352,053	1,142,952
OTH	2,482	0	0	0	1,294	0
Total	1,270,101	712,070	1,149,873	932,889	632,174	1,674,047

2019

Functional Class	0-2	2-5	5-10	10-15	15-20	>20
ART	396,414	274,041	431,307	404,176	81,684	545,138
COL	324,690	99,521	234,130	163,756	65,441	8,473
R/L	810,626	308,162	490,647	302,715	332,325	1,094,133
OTH	2,482	0	0	0	1,294	0
Total	1,534,212	681,723	1,156,083	870,647	480,745	1,647,744

2020

Functional Class	0-2	2-5	5-10	10-15	15-20	>20
ART	484,144	230,228	436,384	344,831	133,302	503,871
COL	358,151	72,740	310,963	105,792	39,892	8,473
R/L	926,553	281,959	485,691	340,098	260,941	1,043,365
OTH	2,482	0	0	0	1,294	0
Total	1,771,331	584,927	1,233,038	790,721	435,430	1,555,709



Scenarios - Network Remaining Life Summary

Interest: .00%

Inflation: 3.50%

Printed: 11/11/2017

Scenario: 2017 Current Budget (Avg \$1.53M Avg 54.3% PM)

2021

Functional Class	0-2	2-5	5-10	10-15	15-20	>20
ART	591,219	210,739	387,844	266,008	224,393	452,558
COL	401,072	132,207	241,175	111,051	2,033	8,473
R/L	987,398	307,643	464,686	357,448	197,473	1,023,960
OTH	2,482	0	0	0	1,294	0
Total	1,982,171	650,588	1,093,705	734,506	425,193	1,484,991

2022

Functional Class	0-2	2-5	5-10	10-15	15-20	>20
ART	670,455	223,799	353,156	192,889	228,305	464,157
COL	424,211	143,956	213,177	104,161	2,033	8,473
R/L	1,118,787	309,505	402,694	326,763	169,710	1,011,148
OTH	2,482	0	0	0	1,294	0
Total	2,215,935	677,261	969,026	623,813	401,343	1,483,778

Percent of area of analyzed pavement sections with remaining life by time categories, for each analysis year by functional classification in square yards.

2018

Functional Class	0-2	2-5	5-10	10-15	15-20	>20
ART	5.08	4.20	6.52	6.37	3.11	8.19
COL	4.23	2.07	3.32	3.04	1.26	0.14
R/L	10.58	4.91	8.21	5.23	5.53	17.94
OTH	0.04	0.00	0.00	0.00	0.02	0.00
Total	19.94%	11.18%	18.05%	14.64%	9.92%	26.28%

2019

Functional Class	0-2	2-5	5-10	10-15	15-20	>20
ART	6.22	4.30	6.77	6.34	1.28	8.56
COL	5.10	1.56	3.67	2.57	1.03	0.13
R/L	12.72	4.84	7.70	4.75	5.22	17.17
OTH	0.04	0.00	0.00	0.00	0.02	0.00
Total	24.08%	10.70%	18.15%	13.67%	7.55%	25.86%

2020

Functional Class	0-2	2-5	5-10	10-15	15-20	>20
ART	7.60	3.61	6.85	5.41	2.09	7.91
COL	5.62	1.14	4.88	1.66	0.63	0.13
R/L	14.54	4.43	7.62	5.34	4.10	16.38
OTH	0.04	0.00	0.00	0.00	0.02	0.00
Total	27.80%	9.18%	19.35%	12.41%	6.83%	24.42%



Scenarios - Network Remaining Life Summary

Interest: .00%

Inflation: 3.50%

Printed: 11/11/2017

Scenario: 2017 Current Budget (Avg \$1.53M
Avg 54.3% PM)

2021

Functional Class	0-2	2-5	5-10	10-15	15-20	>20
ART	9.28	3.31	6.09	4.18	3.52	7.10
COL	6.30	2.08	3.79	1.74	0.03	0.13
R/L	15.50	4.83	7.29	5.61	3.10	16.07
OTH	0.04	0.00	0.00	0.00	0.02	0.00
Total	31.11%	10.21%	17.17%	11.53%	6.67%	23.31%

2022

Functional Class	0-2	2-5	5-10	10-15	15-20	>20
ART	10.52	3.51	5.54	3.03	3.58	7.29
COL	6.66	2.26	3.35	1.63	0.03	0.13
R/L	17.56	4.86	6.32	5.13	2.66	15.87
OTH	0.04	0.00	0.00	0.00	0.02	0.00
Total	34.78%	10.63%	15.21%	9.79%	6.30%	23.29%



Interest: .00%

Inflation: 3.50%

Printed: 11/11/2017

Scenario: 2017 Maintaining PCI (\$7.04M 7.7% PM)

Year	PM	Budget	Rehabilitation	Preventative Maintenance	Surplus PM	Deferred	Stop Gap			
2018	8%	\$7,040,000	II	\$4,259,560	Non-Project	\$0	\$131,371,264	Funded	\$543,758	
			III	\$586,336				Unmet	\$311,770	
			IV	\$1,650,372	Project	\$0				
			V	\$0						
			Total	\$6,496,268						
			Project	\$0						
2019	8%	\$7,040,000	II	\$2,552,150	Non-Project	\$303,321	\$0	\$156,858,484	Funded	\$242,311
			III	\$1,312,566					Unmet	\$0
			IV	\$2,629,618	Project	\$0				
			V	\$0						
			Total	\$6,494,334						
			Project	\$0						
2020	8%	\$7,040,000	II	\$2,099,625	Non-Project	\$311,128	\$0	\$186,229,171	Funded	\$231,156
			III	\$303,131					Unmet	\$0
			IV	\$4,094,695	Project	\$0				
			V	\$0						
			Total	\$6,497,451						
			Project	\$0						
2021	8%	\$7,040,000	II	\$1,420,862	Non-Project	\$263,143	\$0	\$227,633,781	Funded	\$282,160
			III	\$292,659					Unmet	\$0
			IV	\$4,781,074	Project	\$0				
			V	\$0						
			Total	\$6,494,595						
			Project	\$0						
2022	8%	\$7,040,000	II	\$1,467,786	Non-Project	\$349,058	\$0	\$263,507,425	Funded	\$195,680
			III	\$1,700,037					Unmet	\$0
			IV	\$3,327,352	Project	\$0				
			V	\$0						
			Total	\$6,495,175						
			Project	\$0						

Summary				
Functional Class	Rehabilitation	Prev. Maint.	Funded Stop Gap	Unmet Stop Gap
Arterial	\$10,142,709	\$834,443	\$519,890	\$0
Collector	\$3,967,058	\$412	\$328,945	\$0
Other	\$22,959	\$0	\$1,672	\$484

Year	PM	Budget	Rehabilitation	Preventative Maintenance	Surplus PM	Deferred	Stop Gap
	Residential/Local		\$18,345,097	\$391,795	\$644,559	\$311,287	
	Grand Total:		\$32,477,823	\$1,226,650	\$1,495,066	\$311,770	



Scenarios - Network Condition Summary

Interest: 0%

Inflation: 3.5%

Printed: 11/11/2017

Scenario: 2017 Maintaining PCI (\$7.04M 7.7% PM)

Year	Budget	PM	Year	Budget	PM	Year	Budget	PM
2018	\$7,040,000	7.7%	2020	\$7,040,000	7.7%	2022	\$7,040,000	7.7%
2019	\$7,040,000	7.7%	2021	\$7,040,000	7.7%			

Projected Network Average PCI by year

Year	Never Treated	With Selected Treatment	Treated Centerline Miles	Treated Lane Miles
2018	53	55	16.57	38.24
2019	50	55	25.91	54.31
2020	48	55	21.98	46.42
2021	45	54	20.66	43.99
2022	43	54	39.31	84.77

Percent Network Area by Functional Class and Condition Category

Condition in base year 2018, prior to applying treatments.

Condition	Arterial	Collector	Res/Loc	Other	Total
I	10.0%	2.2%	17.4%	0.0%	29.6%
II / III	10.6%	2.9%	10.4%	0.0%	23.9%
IV	9.9%	6.4%	17.5%	0.0%	33.8%
V	2.9%	2.6%	7.2%	0.0%	12.7%
Total	33.5%	14.1%	52.4%	0.1%	100.0%

Condition in year 2018 after schedulable treatments applied.

Condition	Arterial	Collector	Res/Loc	Other	Total
I	15.0%	2.8%	18.0%	0.0%	35.7%
II / III	7.0%	2.4%	9.8%	0.0%	19.1%
IV	8.6%	6.4%	17.5%	0.0%	32.5%
V	2.9%	2.6%	7.2%	0.0%	12.7%
Total	33.5%	14.1%	52.4%	0.1%	100.0%

Condition in year 2022 after schedulable treatments applied.

Condition	Arterial	Collector	Res/Loc	Other	Total
I	14.2%	4.5%	28.8%	0.0%	47.5%
II / III	3.1%	0.7%	3.4%	0.0%	7.2%
IV	8.6%	3.3%	5.6%	0.0%	17.5%
V	7.6%	5.6%	14.5%	0.0%	27.8%
Total	33.5%	14.1%	52.4%	0.1%	100.0%



Interest: .00%

Inflation: 3.50%

Printed: 11/11/2017

Scenario: 2017 Maintaining PCI (\$7.04M 7.7% PM)

Year	Budget	PM	Year	Budget	PM	Year	Budget	PM
2018	\$7,040,000	7.7%	2020	\$7,040,000	7.7%	2022	\$7,040,000	7.7%
2019	\$7,040,000	7.7%	2021	\$7,040,000	7.7%			

Area of analyzed pavement sections for which maintenance and/or rehabilitation were deferred for each analysis year by functional classification in square yards.

Analyzed Year	<u>Deferred Area by Functional Classification in Sq Yd</u>				Total
	Arterial	Collector	Res/Loc	Other	
2018	834,005	512,549	1,933,870	1,913	3,282,337
2019	767,035	477,546	1,740,733	3,775	2,989,089
2020	715,807	442,615	1,788,952	3,775	2,951,149
2021	711,876	491,946	1,731,214	2,481	2,937,517
2022	756,097	527,476	1,516,170	2,481	2,802,224

Percentage of analyzed pavement sections for which maintenance and/or rehabilitation were deferred for each analysis year by functional classification.

Analyzed Year	<u>Deferred Area Percentage by Functional Classification</u>				Total
	Arterial	Collector	Res/Loc	Other	
2018	13.1%	8.0%	30.4%	0.0%	51.5%
2019	12.0%	7.5%	27.3%	0.1%	46.9%
2020	11.2%	6.9%	28.1%	0.1%	46.3%
2021	11.2%	7.7%	27.2%	0.0%	46.1%
2022	11.9%	8.3%	23.8%	0.0%	44.0%



Scenarios - Network Remaining Life Summary

Interest: .00%

Inflation: 3.50%

Printed: 11/11/2017

Scenario: 2017 Maintaining PCI (\$7.04M 7.7% PM)

Year	Budget	PM	Year	Budget	PM	Year	Budget	PM
2018	\$7,040,000	7.7%	2020	\$7,040,000	7.7%	2022	\$7,040,000	7.7%
2019	\$7,040,000	7.7%	2021	\$7,040,000	7.7%			

Average remaining life of analyzed pavement sections, weighted for section area, for each analysis year by functional classification in years.

Analyzed Year	Weighted Average by Functional Classification in Years				Total
	Arterial	Collector	Res/Loc	Other	
2018	14.05	7.61	14.08	6.88	13.16
2019	13.85	8.84	14.95	6.19	13.72
2020	13.90	9.34	15.71	5.84	14.20
2021	13.46	9.21	17.15	13.20	14.80
2022	13.19	8.79	18.50	12.85	15.36

Area of analyzed pavement sections with remaining life by time categories, for each analysis year by functional classification in square yards.

2018

Functional Class	0-2	2-5	5-10	10-15	15-20	>20
ART	323,910	267,308	370,880	163,778	407,100	599,783
COL	269,352	131,720	180,819	190,015	80,516	43,588
R/L	674,356	313,042	522,826	333,379	312,770	1,182,235
OTH	2,482	0	0	0	1,294	0
Total	1,270,101	712,070	1,074,525	687,172	801,681	1,825,606

2019

Functional Class	0-2	2-5	5-10	10-15	15-20	>20
ART	396,414	274,041	359,686	154,081	281,893	666,645
COL	324,690	99,521	141,829	132,555	65,441	131,975
R/L	810,626	308,162	406,408	273,505	189,504	1,350,403
OTH	2,482	0	0	0	1,294	0
Total	1,534,212	681,723	907,923	560,142	538,133	2,149,022

2020

Functional Class	0-2	2-5	5-10	10-15	15-20	>20
ART	484,144	230,228	320,073	101,732	185,915	810,667
COL	358,151	72,740	141,700	98,105	39,892	185,422
R/L	926,553	244,288	313,946	250,125	128,528	1,475,168
OTH	2,482	0	0	0	1,294	0
Total	1,771,331	547,256	775,720	449,962	355,629	2,471,257



Scenarios - Network Remaining Life Summary

Interest: .00%

Inflation: 3.50%

Printed: 11/11/2017

Scenario: 2017 Maintaining PCI (\$7.04M 7.7% PM)

2021

Functional Class	0-2	2-5	5-10	10-15	15-20	>20
ART	591,219	210,739	245,699	95,333	135,500	854,270
COL	401,072	132,207	53,943	96,387	2,033	210,370
R/L	987,398	185,157	193,454	165,497	135,237	1,671,865
OTH	2,482	0	0	0	0	1,294
Total	1,982,171	528,102	493,095	357,217	272,771	2,737,799

2022

Functional Class	0-2	2-5	5-10	10-15	15-20	>20
ART	670,455	197,310	202,496	46,474	191,875	824,150
COL	424,211	122,610	47,290	81,153	2,033	218,713
R/L	1,118,787	102,793	59,212	106,915	84,638	1,866,262
OTH	2,482	0	0	0	0	1,294
Total	2,215,935	422,714	308,999	234,542	278,547	2,910,419

Percent of area of analyzed pavement sections with remaining life by time categories, for each analysis year by functional classification in square yards.

2018

Functional Class	0-2	2-5	5-10	10-15	15-20	>20
ART	5.08	4.20	5.82	2.57	6.39	9.41
COL	4.23	2.07	2.84	2.98	1.26	0.68
R/L	10.58	4.91	8.21	5.23	4.91	18.56
OTH	0.04	0.00	0.00	0.00	0.02	0.00
Total	19.94%	11.18%	16.87%	10.79%	12.58%	28.65%

2019

Functional Class	0-2	2-5	5-10	10-15	15-20	>20
ART	6.22	4.30	5.65	2.42	4.42	10.46
COL	5.10	1.56	2.23	2.08	1.03	2.07
R/L	12.72	4.84	6.38	4.29	2.97	21.20
OTH	0.04	0.00	0.00	0.00	0.02	0.00
Total	24.08%	10.70%	14.25%	8.79%	8.45%	33.73%

2020

Functional Class	0-2	2-5	5-10	10-15	15-20	>20
ART	7.60	3.61	5.02	1.60	2.92	12.72
COL	5.62	1.14	2.22	1.54	0.63	2.91
R/L	14.54	3.83	4.93	3.93	2.02	23.15
OTH	0.04	0.00	0.00	0.00	0.02	0.00
Total	27.80%	8.59%	12.18%	7.06%	5.58%	38.79%



Scenarios - Network Remaining Life Summary

Interest: .00%

Inflation: 3.50%

Printed: 11/11/2017

Scenario: 2017 Maintaining PCI (\$7.04M 7.7% PM)

2021

Functional Class	0-2	2-5	5-10	10-15	15-20	>20
ART	9.28	3.31	3.86	1.50	2.13	13.41
COL	6.30	2.08	0.85	1.51	0.03	3.30
R/L	15.50	2.91	3.04	2.60	2.12	26.24
OTH	0.04	0.00	0.00	0.00	0.00	0.02
Total	31.11%	8.29%	7.74%	5.61%	4.28%	42.97%

2022

Functional Class	0-2	2-5	5-10	10-15	15-20	>20
ART	10.52	3.10	3.18	0.73	3.01	12.94
COL	6.66	1.92	0.74	1.27	0.03	3.43
R/L	17.56	1.61	0.93	1.68	1.33	29.29
OTH	0.04	0.00	0.00	0.00	0.00	0.02
Total	34.78%	6.63%	4.85%	3.68%	4.37%	45.68%



Year	PM	Budget	Rehabilitation	Preventative Maintenance	Surplus PM	Deferred	Stop Gap			
2018	5%	\$12,000,000	II	\$5,611,857	Non-Project	\$0	\$126,443,547	Funded	\$576,041	
			III	\$1,824,690				Unmet	\$234,397	
			IV	\$3,987,478	Project	\$0				
			V	\$0						
			Total	\$11,424,025						
			Project	\$0						
2019	5%	\$12,000,000	II	\$2,330,168	Non-Project	\$344,691	\$0	\$150,038,595	Funded	\$235,679
			III	\$550,232					Unmet	\$0
			IV	\$8,539,204	Project	\$0				
			V	\$0						
			Total	\$11,419,604						
			Project	\$0						
2020	5%	\$12,000,000	II	\$3,443,011	Non-Project	\$372,898	\$0	\$174,819,755	Funded	\$205,834
			III	\$3,312,031					Unmet	\$0
			IV	\$4,666,307	Project	\$0				
			V	\$0						
			Total	\$11,421,349						
			Project	\$0						
2021	5%	\$12,000,000	II	\$1,294,438	Non-Project	\$351,008	\$0	\$212,595,927	Funded	\$253,660
			III	\$552,941					Unmet	\$0
			IV	\$9,547,908	Project	\$0				
			V	\$0						
			Total	\$11,395,287						
			Project	\$0						
2022	5%	\$12,000,000	II	\$513,600	Non-Project	\$399,301	\$0	\$246,608,880	Funded	\$183,792
			III	\$115,532					Unmet	\$0
			IV	\$10,747,170	Project	\$0				
			V	\$40,383						
			Total	\$11,416,685						
			Project	\$0						

Summary				
Functional Class	Rehabilitation	Prev. Maint.	Funded Stop Gap	Unmet Stop Gap
Arterial	\$27,041,065	\$849,401	\$502,339	\$0
Collector	\$7,561,864	\$1,043	\$318,573	\$0
Other	\$22,183	\$0	\$1,672	\$484

Year	PM	Budget	Rehabilitation	Preventative Maintenance	Surplus PM	Deferred	Stop Gap
	Residential/Local		\$22,451,838	\$617,454	\$632,421	\$233,913	
	Grand Total:		\$57,076,950	\$1,467,898	\$1,455,005	\$234,397	



Scenarios - Network Condition Summary

Interest: 0%

Inflation: 3.5%

Printed: 11/11/2017

Scenario: 2017 Increase PCI (\$12.0M 4.8%PM)

Year	Budget	PM	Year	Budget	PM	Year	Budget	PM
2018	\$12,000,000	4.8%	2020	\$12,000,000	4.8%	2022	\$12,000,000	4.8%
2019	\$12,000,000	4.8%	2021	\$12,000,000	4.8%			

Projected Network Average PCI by year

Year	Never Treated	With Selected Treatment	Treated Centerline Miles	Treated Lane Miles
2018	53	57	31.28	67.66
2019	50	59	38.22	79.14
2020	48	59	32.79	70.26
2021	45	59	23.16	50.64
2022	43	59	53.00	113.56

Percent Network Area by Functional Class and Condition Category

Condition in base year 2018, prior to applying treatments.

Condition	Arterial	Collector	Res/Loc	Other	Total
I	10.0%	2.2%	17.4%	0.0%	29.6%
II / III	10.6%	2.9%	10.4%	0.0%	23.9%
IV	9.9%	6.4%	17.5%	0.0%	33.8%
V	2.9%	2.6%	7.2%	0.0%	12.7%
Total	33.5%	14.1%	52.4%	0.1%	100.0%

Condition in year 2018 after schedulable treatments applied.

Condition	Arterial	Collector	Res/Loc	Other	Total
I	15.0%	3.6%	21.6%	0.0%	40.2%
II / III	7.0%	1.9%	7.6%	0.0%	16.5%
IV	8.6%	6.0%	16.0%	0.0%	30.7%
V	2.9%	2.6%	7.2%	0.0%	12.7%
Total	33.5%	14.1%	52.4%	0.1%	100.0%

Condition in year 2022 after schedulable treatments applied.

Condition	Arterial	Collector	Res/Loc	Other	Total
I	19.9%	5.9%	32.7%	0.0%	58.5%
II / III	2.3%	0.3%	1.6%	0.0%	4.2%
IV	3.6%	2.3%	3.6%	0.0%	9.5%
V	7.6%	5.6%	14.5%	0.0%	27.8%
Total	33.5%	14.1%	52.4%	0.1%	100.0%



Interest: .00%

Inflation: 3.50%

Printed: 11/11/2017

Scenario: 2017 Increase PCI (\$12.0M 4.8%PM)

Year	Budget	PM	Year	Budget	PM	Year	Budget	PM
2018	\$12,000,000	4.8%	2020	\$12,000,000	4.8%	2022	\$12,000,000	4.8%
2019	\$12,000,000	4.8%	2021	\$12,000,000	4.8%			

Area of analyzed pavement sections for which maintenance and/or rehabilitation were deferred for each analysis year by functional classification in square yards.

Analyzed Year	<u>Deferred Area by Functional Classification in Sq Yd</u>				Total
	Arterial	Collector	Res/Loc	Other	
2018	834,005	459,594	1,702,941	1,913	2,998,453
2019	747,000	413,818	1,476,021	3,775	2,640,614
2020	565,855	416,321	1,428,077	2,481	2,412,734
2021	483,048	466,672	1,440,786	2,481	2,392,987
2022	516,205	450,435	1,361,786	2,481	2,330,907

Percentage of analyzed pavement sections for which maintenance and/or rehabilitation were deferred for each analysis year by functional classification.

Analyzed Year	<u>Deferred Area Percentage by Functional Classification</u>				Total
	Arterial	Collector	Res/Loc	Other	
2018	13.1%	7.2%	26.7%	0.0%	47.1%
2019	11.7%	6.5%	23.2%	0.1%	41.5%
2020	8.9%	6.5%	22.4%	0.0%	37.9%
2021	7.6%	7.3%	22.6%	0.0%	37.6%
2022	8.1%	7.1%	21.4%	0.0%	36.6%



Scenarios - Network Remaining Life Summary

Interest: .00%

Inflation: 3.50%

Printed: 11/11/2017

Scenario: 2017 Increase PCI (\$12.0M 4.8%PM)

Year	Budget	PM	Year	Budget	PM	Year	Budget	PM
2018	\$12,000,000	4.8%	2020	\$12,000,000	4.8%	2022	\$12,000,000	4.8%
2019	\$12,000,000	4.8%	2021	\$12,000,000	4.8%			

Average remaining life of analyzed pavement sections, weighted for section area, for each analysis year by functional classification in years.

Analyzed Year	Weighted Average by Functional Classification in Years					Total
	Arterial	Collector	Res/Loc	Other		
2018	14.05	8.78	15.90	6.88		14.27
2019	13.92	10.30	18.67	6.19		15.89
2020	14.92	9.94	20.08	13.20		16.92
2021	15.91	9.80	20.26	12.85		17.33
2022	16.41	10.67	20.42	12.51		17.70

Area of analyzed pavement sections with remaining life by time categories, for each analysis year by functional classification in square yards.

2018

Functional Class	0-2	2-5	5-10	10-15	15-20	>20
ART	323,910	267,308	370,880	163,778	407,100	599,783
COL	269,352	131,720	160,434	157,440	80,516	96,548
R/L	674,356	313,042	426,357	333,379	178,270	1,413,203
OTH	2,482	0	0	0	1,294	0
Total	1,270,101	712,070	957,671	654,597	667,181	2,109,535

2019

Functional Class	0-2	2-5	5-10	10-15	15-20	>20
ART	396,414	274,041	359,686	149,756	266,181	686,682
COL	324,690	99,521	135,948	68,824	65,441	201,586
R/L	810,626	228,399	167,700	250,550	100,844	1,780,490
OTH	2,482	0	0	0	1,294	0
Total	1,534,212	601,960	663,334	469,131	433,760	2,668,758

2020

Functional Class	0-2	2-5	5-10	10-15	15-20	>20
ART	484,144	209,829	320,073	6,238	154,730	957,744
COL	358,151	72,740	134,436	73,192	39,892	217,599
R/L	926,553	147,818	80,709	145,090	15,378	2,023,059
OTH	2,482	0	0	0	0	1,294
Total	1,771,331	430,388	535,218	224,520	210,001	3,199,697



Scenarios - Network Remaining Life Summary

Interest: .00%

Inflation: 3.50%

Printed: 11/11/2017

Scenario: 2017 Increase PCI (\$12.0M 4.8%PM)

2021

Functional Class	0-2	2-5	5-10	10-15	15-20	>20
ART	591,219	124,604	141,539	6,812	142,709	1,125,877
COL	401,072	132,207	32,049	85,739	2,033	242,911
R/L	987,398	88,687	78,995	86,509	22,171	2,074,847
OTH	2,482	0	0	0	0	1,294
Total	1,982,171	345,498	252,583	179,061	166,913	3,444,929

2022

Functional Class	0-2	2-5	5-10	10-15	15-20	>20
ART	670,455	45,368	10,543	29,486	199,299	1,177,609
COL	424,211	69,164	19,889	74,549	2,033	306,165
R/L	1,038,731	86,087	29,970	36,523	35,229	2,112,069
OTH	2,482	0	0	0	0	1,294
Total	2,135,879	200,618	60,401	140,559	236,561	3,597,137

Percent of area of analyzed pavement sections with remaining life by time categories, for each analysis year by functional classification in square yards.

2018

Functional Class	0-2	2-5	5-10	10-15	15-20	>20
ART	5.08	4.20	5.82	2.57	6.39	9.41
COL	4.23	2.07	2.52	2.47	1.26	1.52
R/L	10.58	4.91	6.69	5.23	2.80	22.18
OTH	0.04	0.00	0.00	0.00	0.02	0.00
Total	19.94%	11.18%	15.03%	10.27%	10.47%	33.11%

2019

Functional Class	0-2	2-5	5-10	10-15	15-20	>20
ART	6.22	4.30	5.65	2.35	4.18	10.78
COL	5.10	1.56	2.13	1.08	1.03	3.16
R/L	12.72	3.58	2.63	3.93	1.58	27.95
OTH	0.04	0.00	0.00	0.00	0.02	0.00
Total	24.08%	9.45%	10.41%	7.36%	6.81%	41.89%

2020

Functional Class	0-2	2-5	5-10	10-15	15-20	>20
ART	7.60	3.29	5.02	0.10	2.43	15.03
COL	5.62	1.14	2.11	1.15	0.63	3.42
R/L	14.54	2.32	1.27	2.28	0.24	31.75
OTH	0.04	0.00	0.00	0.00	0.00	0.02
Total	27.80%	6.76%	8.40%	3.52%	3.30%	50.22%



Scenarios - Network Remaining Life Summary

Interest: .00%

Inflation: 3.50%

Printed: 11/11/2017

Scenario: 2017 Increase PCI (\$12.0M 4.8%PM)

2021

Functional Class	0-2	2-5	5-10	10-15	15-20	>20
ART	9.28	1.96	2.22	0.11	2.24	17.67
COL	6.30	2.08	0.50	1.35	0.03	3.81
R/L	15.50	1.39	1.24	1.36	0.35	32.57
OTH	0.04	0.00	0.00	0.00	0.00	0.02
Total	31.11%	5.42%	3.96%	2.81%	2.62%	54.07%

2022

Functional Class	0-2	2-5	5-10	10-15	15-20	>20
ART	10.52	0.71	0.17	0.46	3.13	18.48
COL	6.66	1.09	0.31	1.17	0.03	4.81
R/L	16.30	1.35	0.47	0.57	0.55	33.15
OTH	0.04	0.00	0.00	0.00	0.00	0.02
Total	33.52%	3.15%	0.95%	2.21%	3.71%	56.46%

Appendix D: Recommended Budget Scenario



Year	PM	Budget	Rehabilitation	Preventative Maintenance	Surplus PM	Deferred	Stop Gap			
2018	6%	\$9,000,000	II	\$4,911,667	Non-Project	\$0	\$129,410,457	Funded	\$542,951	
			III	\$1,491,717				Unmet	\$295,399	
			IV	\$2,053,706	Project	\$0				
			V	\$0						
			Total	\$8,457,090						
			Project	\$0						
2019	6%	\$9,000,000	II	\$2,292,694	Non-Project	\$300,008	\$0	\$153,689,998	Funded	\$242,311
			III	\$643,580					Unmet	\$0
			IV	\$5,521,447	Project	\$0				
			V	\$0						
			Total	\$8,457,721						
			Project	\$0						
2020	6%	\$9,000,000	II	\$2,087,413	Non-Project	\$312,695	\$0	\$181,380,321	Funded	\$229,544
			III	\$1,076,943					Unmet	\$0
			IV	\$5,293,192	Project	\$0				
			V	\$0						
			Total	\$8,457,548						
			Project	\$0						
2021	6%	\$9,000,000	II	\$2,865,503	Non-Project	\$280,090	\$0	\$221,446,455	Funded	\$262,014
			III	\$2,385,157					Unmet	\$0
			IV	\$3,207,020	Project	\$0				
			V	\$0						
			Total	\$8,457,680						
			Project	\$0						
2022	6%	\$9,000,000	II	\$513,600	Non-Project	\$356,194	\$0	\$255,382,090	Funded	\$192,076
			III	\$728,323					Unmet	\$0
			IV	\$7,138,825	Project	\$0				
			V	\$70,688						
			Total	\$8,451,436						
			Project	\$0						

Summary				
Functional Class	Rehabilitation	Prev. Maint.	Funded Stop Gap	Unmet Stop Gap
Arterial	\$17,265,280	\$834,720	\$519,075	\$0
Collector	\$4,831,194	\$870	\$323,534	\$0
Other	\$22,183	\$0	\$1,672	\$484

Year	PM	Budget	Rehabilitation	Preventative Maintenance	Surplus PM	Deferred	Stop Gap
	Residential/Local		\$20,162,818	\$413,397	\$624,616	\$294,915	
	Grand Total:		\$42,281,475	\$1,248,987	\$1,468,897	\$295,399	



Scenarios - Network Condition Summary

Interest: 0%

Inflation: 3.5%

Printed: 11/11/2017

Scenario: 2017 Recommended (\$9M 6% PM)

Year	Budget	PM	Year	Budget	PM	Year	Budget	PM
2018	\$9,000,000	6%	2020	\$9,000,000	6%	2022	\$9,000,000	6%
2019	\$9,000,000	6%	2021	\$9,000,000	6%			

Projected Network Average PCI by year

Year	Never Treated	With Selected Treatment	Treated Centerline Miles	Treated Lane Miles
2018	53	56	22.80	50.70
2019	50	57	30.06	62.61
2020	48	57	26.36	55.58
2021	45	56	25.22	54.49
2022	43	56	42.12	90.74

Percent Network Area by Functional Class and Condition Category

Condition in base year 2018, prior to applying treatments.

Condition	Arterial	Collector	Res/Loc	Other	Total
I	10.0%	2.2%	17.4%	0.0%	29.6%
II / III	10.6%	2.9%	10.4%	0.0%	23.9%
IV	9.9%	6.4%	17.5%	0.0%	33.8%
V	2.9%	2.6%	7.2%	0.0%	12.7%
Total	33.5%	14.1%	52.4%	0.1%	100.0%

Condition in year 2018 after schedulable treatments applied.

Condition	Arterial	Collector	Res/Loc	Other	Total
I	15.0%	3.4%	19.3%	0.0%	37.6%
II / III	7.0%	1.9%	8.7%	0.0%	17.5%
IV	8.6%	6.3%	17.3%	0.0%	32.2%
V	2.9%	2.6%	7.2%	0.0%	12.7%
Total	33.5%	14.1%	52.4%	0.1%	100.0%

Condition in year 2022 after schedulable treatments applied.

Condition	Arterial	Collector	Res/Loc	Other	Total
I	16.7%	5.0%	30.6%	0.0%	52.4%
II / III	2.4%	0.3%	2.3%	0.0%	5.0%
IV	6.7%	3.2%	5.0%	0.0%	14.9%
V	7.6%	5.6%	14.5%	0.0%	27.8%
Total	33.5%	14.1%	52.4%	0.1%	100.0%



Interest: .00%

Inflation: 3.50%

Printed: 11/11/2017

Scenario: 2017 Recommended (\$9M 6% PM)

Year	Budget	PM	Year	Budget	PM	Year	Budget	PM
2018	\$9,000,000	6%	2020	\$9,000,000	6%	2022	\$9,000,000	6%
2019	\$9,000,000	6%	2021	\$9,000,000	6%			

Area of analyzed pavement sections for which maintenance and/or rehabilitation were deferred for each analysis year by functional classification in square yards.

Analyzed Year	<u>Deferred Area by Functional Classification in Sq Yd</u>				Total
	Arterial	Collector	Res/Loc	Other	
2018	834,005	474,097	1,851,058	1,913	3,161,073
2019	768,590	454,551	1,606,793	3,775	2,833,709
2020	692,008	432,332	1,600,017	2,481	2,726,838
2021	645,337	485,033	1,516,424	2,481	2,649,275
2022	627,726	504,828	1,453,094	2,481	2,588,129

Percentage of analyzed pavement sections for which maintenance and/or rehabilitation were deferred for each analysis year by functional classification.

Analyzed Year	<u>Deferred Area Percentage by Functional Classification</u>				Total
	Arterial	Collector	Res/Loc	Other	
2018	13.1%	7.4%	29.1%	0.0%	49.6%
2019	12.1%	7.1%	25.2%	0.1%	44.5%
2020	10.9%	6.8%	25.1%	0.0%	42.8%
2021	10.1%	7.6%	23.8%	0.0%	41.6%
2022	9.9%	7.9%	22.8%	0.0%	40.6%



Scenarios - Network Remaining Life Summary

Interest: .00%

Inflation: 3.50%

Printed: 11/11/2017

Scenario: 2017 Recommended (\$9M 6% PM)

Year	Budget	PM	Year	Budget	PM	Year	Budget	PM
2018	\$9,000,000	6%	2020	\$9,000,000	6%	2022	\$9,000,000	6%
2019	\$9,000,000	6%	2021	\$9,000,000	6%			

Average remaining life of analyzed pavement sections, weighted for section area, for each analysis year by functional classification in years.

Analyzed Year	Weighted Average by Functional Classification in Years				Total
	Arterial	Collector	Res/Loc	Other	
2018	14.05	8.45	14.67	6.88	13.58
2019	13.85	9.46	16.44	6.19	14.59
2020	14.11	9.65	17.76	13.20	15.39
2021	14.21	9.44	19.08	12.85	16.09
2022	14.64	9.49	19.20	12.51	16.30

Area of analyzed pavement sections with remaining life by time categories, for each analysis year by functional classification in square yards.

2018

Functional Class	0-2	2-5	5-10	10-15	15-20	>20
ART	323,910	267,308	370,880	163,778	407,100	599,783
COL	269,352	131,720	174,938	157,440	80,516	82,044
R/L	674,356	313,042	508,541	333,379	244,230	1,265,060
OTH	2,482	0	0	0	1,294	0
Total	1,270,101	712,070	1,054,359	654,597	733,141	1,946,887

2019

Functional Class	0-2	2-5	5-10	10-15	15-20	>20
ART	396,414	274,041	359,686	154,081	283,449	665,089
COL	324,690	99,521	135,948	109,560	65,441	160,851
R/L	810,626	293,876	292,774	261,736	155,846	1,523,751
OTH	2,482	0	0	0	1,294	0
Total	1,534,212	667,438	788,408	525,377	506,030	2,349,691

2020

Functional Class	0-2	2-5	5-10	10-15	15-20	>20
ART	484,144	230,228	320,073	76,479	187,368	834,468
COL	358,151	72,740	135,819	87,822	39,892	201,586
R/L	926,553	230,002	154,881	198,383	107,558	1,721,230
OTH	2,482	0	0	0	0	1,294
Total	1,771,331	532,970	610,774	362,683	334,818	2,758,578



Scenarios - Network Remaining Life Summary

Interest: .00%

Inflation: 3.50%

Printed: 11/11/2017

Scenario: 2017 Recommended (\$9M 6% PM)

2021

Functional Class	0-2	2-5	5-10	10-15	15-20	>20
ART	591,219	210,739	242,424	6,812	135,500	946,065
COL	401,072	132,207	41,148	96,387	2,033	223,165
R/L	987,398	170,871	84,914	130,271	22,171	1,942,983
OTH	2,482	0	0	0	0	1,294
Total	1,982,171	513,817	368,486	233,470	159,704	3,113,508

2022

Functional Class	0-2	2-5	5-10	10-15	15-20	>20
ART	670,455	131,503	126,395	29,486	191,370	983,551
COL	423,697	116,729	28,617	74,549	2,033	250,384
R/L	1,104,502	102,793	35,888	80,285	35,229	1,979,912
OTH	2,482	0	0	0	0	1,294
Total	2,201,136	351,025	190,900	184,320	228,633	3,215,141

Percent of area of analyzed pavement sections with remaining life by time categories, for each analysis year by functional classification in square yards.

2018

Functional Class	0-2	2-5	5-10	10-15	15-20	>20
ART	5.08	4.20	5.82	2.57	6.39	9.41
COL	4.23	2.07	2.75	2.47	1.26	1.29
R/L	10.58	4.91	7.98	5.23	3.83	19.86
OTH	0.04	0.00	0.00	0.00	0.02	0.00
Total	19.94%	11.18%	16.55%	10.27%	11.51%	30.56%

2019

Functional Class	0-2	2-5	5-10	10-15	15-20	>20
ART	6.22	4.30	5.65	2.42	4.45	10.44
COL	5.10	1.56	2.13	1.72	1.03	2.52
R/L	12.72	4.61	4.60	4.11	2.45	23.92
OTH	0.04	0.00	0.00	0.00	0.02	0.00
Total	24.08%	10.48%	12.37%	8.25%	7.94%	36.88%

2020

Functional Class	0-2	2-5	5-10	10-15	15-20	>20
ART	7.60	3.61	5.02	1.20	2.94	13.10
COL	5.62	1.14	2.13	1.38	0.63	3.16
R/L	14.54	3.61	2.43	3.11	1.69	27.02
OTH	0.04	0.00	0.00	0.00	0.00	0.02
Total	27.80%	8.37%	9.59%	5.69%	5.26%	43.30%



Scenarios - Network Remaining Life Summary

Interest: .00%

Inflation: 3.50%

Printed: 11/11/2017

Scenario: 2017 Recommended (\$9M 6% PM)

2021

Functional Class	0-2	2-5	5-10	10-15	15-20	>20
ART	9.28	3.31	3.81	0.11	2.13	14.85
COL	6.30	2.08	0.65	1.51	0.03	3.50
R/L	15.50	2.68	1.33	2.04	0.35	30.50
OTH	0.04	0.00	0.00	0.00	0.00	0.02
Total	31.11%	8.06%	5.78%	3.66%	2.51%	48.87%

2022

Functional Class	0-2	2-5	5-10	10-15	15-20	>20
ART	10.52	2.06	1.98	0.46	3.00	15.44
COL	6.65	1.83	0.45	1.17	0.03	3.93
R/L	17.34	1.61	0.56	1.26	0.55	31.08
OTH	0.04	0.00	0.00	0.00	0.00	0.02
Total	34.55%	5.51%	3.00%	2.89%	3.59%	50.46%

Appendix E: Section PCI/RSL Listing

STSECID	StreetID	SectionID	Street Name	From	To	Lanes	Length	Width	Area	FC	SurfType	CurrentPCI	Remaining Life
1STAVE15	1STAVE	15	1ST AVE	TOWT ST	E LAUREL DR	2	2568	32	82187	R - Residential/Local	A - AC	82	27.2
1STAVE25	1STAVE	25	1ST AVE	GARNER AVE	E LAUREL DR	2	2085	32	66712	R - Residential/Local	A - AC	11	0.0
2NDAVE015	2NDAVE	015	2ND AVE	E MARKET ST	TOWT ST	2	1201	32	38416	R - Residential/Local	A - AC	84	28.5
2NDAVE065	2NDAVE	065	2ND AVE	BELLEHAVEN ST	COOPER AVE	2	1470	32	47046	R - Residential/Local	A - AC	33	2.6
2NDAVE075	2NDAVE	075	2ND AVE	GARNER AVE	BELLEHAVEN ST	2	910	32	29124	R - Residential/Local	A - AC	12	0.0
ABBEYWAY10	ABBEYWAY	10	ABBEY WAY	CROMWELL DR	GLADSTONE WAY	2	248	32	7933	R - Residential/Local	A - AC	84	28.5
ABBOTTPL15	ABBOTTPL	15	ABBOTT PL	N END	S END	2	787	32	25190	R - Residential/Local	A - AC	5	0.0
ABBOTTST015NB	ABBOTTST	015NB	ABBOTT ST	JOHN ST	FRONT ST	2	902	36	32456	A - Arterial	A - AC	26	0.3
ABBOTTST015SB	ABBOTTST	015SB	ABBOTT ST	FRONT ST	JOHN ST	2	902	36	32456	A - Arterial	A - AC	35	2.7
ABBOTTST020NB	ABBOTTST	020NB	ABBOTT ST	MAPLE ST	JOHN ST	2	771	36	27756	A - Arterial	A - AC	76	17.3
ABBOTTST020SB	ABBOTTST	020SB	ABBOTT ST	JOHN ST	MAPLE ST	2	771	36	27756	A - Arterial	A - AC	64	12.1
ABBOTTST023NB	ABBOTTST	023NB	ABBOTT ST	ALAMEDA AVE	MAPLE ST	2	892	36	32112	A - Arterial	O - AC/AC	64	12.8
ABBOTTST023SB	ABBOTTST	023SB	ABBOTT ST	MAPLE ST	ALAMEDA AVE	2	892	36	32112	A - Arterial	O - AC/AC	75	19.3
ABBOTTST025NB	ABBOTTST	025NB	ABBOTT ST	LOS PALOS DR	ALAMEDA AVE	2	1316	36	47376	A - Arterial	O - AC/AC	76	19.9
ABBOTTST025SB	ABBOTTST	025SB	ABBOTT ST	ALAMEDA AVE	LOS PALOS DR	2	1316	36	47376	A - Arterial	O - AC/AC	68	14.9
ABBOTTST027NB	ABBOTTST	027NB	ABBOTT ST	JOHNSON AVE	LOS PALOS DR	2	1269	36	45684	A - Arterial	O - AC/AC	77	20.7
ABBOTTST027SB	ABBOTTST	027SB	ABBOTT ST	LOS PALOS DR	JOHNSON AVE	2	1269	36	45684	A - Arterial	O - AC/AC	65	13.3
ABBOTTST030NB	ABBOTTST	030NB	ABBOTT ST	E ROMIE LN	JOHNSON AVE	2	263	36	9461	A - Arterial	A - AC	78	18.3
ABBOTTST030SB	ABBOTTST	030SB	ABBOTT ST	JOHNSON AVE	E ROMIE LN	2	263	36	9461	A - Arterial	A - AC	75	16.9
ABBOTTST035NB	ABBOTTST	035NB	ABBOTT ST	S SANDBORN RD	E ROMIE LN	2	1076	36	38744	A - Arterial	A - AC	74	16.4
ABBOTTST035SB	ABBOTTST	035SB	ABBOTT ST	E ROMIE LN	S SANBORN RD	2	1076	36	38744	A - Arterial	A - AC	62	11.3
ABBOTTST040NB	ABBOTTST	040NB	ABBOTT ST	GROWERS ST	S SANBORN RD	2	1811	44	79684	A - Arterial	O - AC/AC	33	2.1
ABBOTTST040SB	ABBOTTST	040SB	ABBOTT ST	S SANBORN RD	GROWERS ST	2	1811	44	79684	A - Arterial	A - AC	26	0.3
ABBOTTST050NB	ABBOTTST	050NB	ABBOTT ST	1100' E(S)/O HARKINS RD	GROWERS ST	2	2311	44	101684	A - Arterial	P - PCC	43	9.6
ABBOTTST050SB	ABBOTTST	050SB	ABBOTT ST	GROWERS ST	1100' E(S)/O HARKINS RD	2	1192	44	52448	A - Arterial	P - PCC	45	10.8
ABBOTTST055NB	ABBOTTST	055NB	ABBOTT ST	HARRIS RD	1100' E(S)/O HARKINS RD	2	4294	28	120232	A - Arterial	O - AC/AC	65	13.6
ABBOTTST055SB	ABBOTTST	055SB	ABBOTT ST	1100' E(S)/O HARKINS RD	HARRIS RD	2	4294	28	120232	A - Arterial	O - AC/AC	59	10.8
ABBOTTST060	ABBOTTST	060	ABBOTT ST	HARRIS RD	CITY LIMITS	3	1322	57	75372	A - Arterial	A - AC	83	20.6
ABERFORDCI10	ABERFORDCI	10	ABERFORD CIR	DE CUNHA CT	END	2	230	32	7365	R - Residential/Local	A - AC	46	7.9

STSECID	StreetID	SectionID	Street Name	From	To	Lanes	Length	Width	Area	FC	SurfType	CurrentPCI	Remaining Life
ACAPULCOWA15	ACAPULCOWA	15	ACAPULCO WAY	MAZATLAN ST	END	2	708	32	22654	R - Residential/Local	A - AC	84	28.5
ACOSTAPLZ20	ACOSTAPLZ	20	ACOSTA PLZ	N SANBORN RD	END	2	270	41	11070	R - Residential/Local	A - AC	71	20.3
ACOSTAPLZ80	ACOSTAPLZ	80	ACOSTA PLZ	GARNER AVE	END	2	895	41	36695	R - Residential/Local	A - AC	82	27.2
ACOSTAST10	ACOSTAST	10	ACOSTA ST	N SANBORN RD	BEECH ST	2	1236	32	39552	R - Residential/Local	A - AC	42	6.1
ACOSTAST20	ACOSTAST	20	ACOSTA ST	BEECH ST	TOWT ST	2	405	32	12960	R - Residential/Local	A - AC	39	4.9
ACOSTAST40	ACOSTAST	40	ACOSTA ST	2ND AVE	TOWT ST	2	484	32	15484	R - Residential/Local	A - AC	17	0.0
ADAMSST15	ADAMSST	15	ADAMS ST	W LAUREL DR	NAVAJO DR	2	1610	32	51516	C - Collector	A - AC	63	9.1
ADAMSST45	ADAMSST	45	ADAMS ST	MOHAWK AVE	NAVAJO DR	2	1669	32	53417	R - Residential/Local	A - AC	14	0.0
ADOBEDR15	ADOBEDR	15	ADOBE DR	SLOAT DR	VICTOR ST	2	1021	32	32676	R - Residential/Local	A - AC	66	17.4
AFTONRD15	AFTONRD	15	AFTON RD	SYCAMORE RD	BARDIN RD	2	1376	32	44040	R - Residential/Local	A - AC	9	0.0
AIRPORTBLV010	AIRPORTBLV	010	AIRPORT BLVD	SKYWAY BLVD	MERCER WAY	4	1031	60	61844	A - Arterial	A - AC	61	11.0
AIRPORTBLV015	AIRPORTBLV	015	AIRPORT BLVD	HANSEN ST	SW END	4	2195	56	122893	R - Residential/Local	A - AC	38	4.5
AIRPORTBLV105	AIRPORTBLV	105	AIRPORT BLVD	ROY DIAZ ST	MERCER WAY	4	2193	60	131557	A - Arterial	A - AC	78	18.3
ALAMEDAAVE015	ALAMEDAAVE	015	ALAMEDA AVE	ABBOTT ST	MAPLEWOOD DR	2	1598	32	51128	C - Collector	P - PCC	47	12.1
ALAMEDAAVE025	ALAMEDAAVE	025	ALAMEDA AVE	MAPLEWOOD DR	E ROMIE LN	2	943	32	30179	C - Collector	A - AC	12	0.0
ALAMEDAAVE035	ALAMEDAAVE	035	ALAMEDA AVE	E ROMIE LN	SAN MIGUEL AVE	2	1377	32	44050	C - Collector	A - AC	81	16.0
ALAMEDAPL10	ALAMEDAPL	10	ALAMEDA PL	ALAMEDA AVE	ALAMEDA AVE	2	633	32	20253	R - Residential/Local	A - AC	85	29.1
ALAMOWAY15	ALAMOWAY	15	ALAMO WAY	LAS CASITAS DR	GARNER AVE	2	1888	32	60420	R - Residential/Local	A - AC	55	12.3
ALDERCIR10	ALDERCIR	10	ALDER CIR	NOGAL DR	END	2	340	32	10873	R - Residential/Local	A - AC	85	29.1
ALEXANDERS15	ALEXANDERS	15	ALEXANDER ST	WEST ST	ANNE ST	2	639	32	20445	R - Residential/Local	P - PCC	60	25.9
ALHAMBRAST10	ALHAMBRAST	10	ALHAMBRA ST	SEPULVEDA DR	N 1ST ST	2	508	32	16266	R - Residential/Local	A - AC	43	6.5
ALISALRD40	ALISALRD	40	ALISAL RD	BARDIN RD	SCONBERG PKWY	4	194	56	10870	A - Arterial	A - AC	14	0.0
ALMAAVE010	ALMAAVE	010	ALMA AVE	1ST AVE	WILLIAMS RD	2	598	32	19129	R - Residential/Local	A - AC	35	3.3
ALMAAVE015	ALMAAVE	015	ALMA AVE	NORTH SANBORN ROAD	1ST AVE	2	2714	32	86856	R - Residential/Local	A - AC	34	3.0
ALMADENDR10	ALMADENDR	10	ALMADEN DR	CUPERTINO WAY	LOS COCHES AVE	2	260	32	8308	R - Residential/Local	A - AC	34	3.3
ALTURASCIR15	ALTURASCIR	15	ALTURAS CIR	LOS COCHES AVE	END	2	376	32	12028	R - Residential/Local	A - AC	34	3.3
ALTURASWAY10	ALTURASWAY	10	ALTURAS WAY	ALTURAS CIR	TAHOE DR	2	395	32	12632	R - Residential/Local	A - AC	62	16.5
ALVARADOCT10	ALVARADOCT	10	ALVARADO CT	ALVARADO DR	ALVARADO DR	2	999	32	31973	R - Residential/Local	A - AC	80	26.0
ALVARADODR15	ALVARADODR	15	ALVARADO DR	SHERMAN DR	END	2	1571	32	50262	R - Residential/Local	A - AC	83	27.9
ALVINCIR10	ALVINCIR	10	ALVIN CIR	W ALVIN DR	END	2	333	32	10666	R - Residential/Local	A - AC	37	4.1
AMADORCIR10	AMADORCIR	10	AMADOR CIR	RAINIER DR	END	2	269	32	8624	R - Residential/Local	A - AC	61	15.9
AMARILLOWA15	AMARILLOWA	15	AMARILLO WAY	RIDER AVE	NOGAL DR	2	656	37	24268	R - Residential/Local	A - AC	70	19.7

STSECID	StreetID	SectionID	Street Name	From	To	Lanes	Length	Width	Area	FC	SurfType	CurrentPCI	Remaining Life
AMARILLOWA30	AMARILLOWA	30	AMARILLO WAY	RIDER AVE	PACIFIC AVE	2	720	31	22312	R - Residential/Local	A - AC	84	28.5
AMBROSEDR15	AMBROSEDR	15	AMBROSE DR	W ALISAL ST	SAN VINCENTE AVE	2	1788	32	57205	A - Arterial	A - AC	33	2.2
AMBROSEDR35	AMBROSEDR	35	AMBROSE DR	DAVIS RD	W ALISAL ST	2	2239	32	71663	A - Arterial	A - AC	44	5.1
AMHERSTDR10	AMHERSTDR	10	AMHERST DR	W ALISAL ST	COLLEGE DR	2	631	32	20178	R - Residential/Local	A - AC	36	3.7
ANDINACIR10	ANDINACIR	10	ANDINA CIR	ANDINA DR	END	2	161	32	5141	R - Residential/Local	A - AC	36	3.7
ANDINADR15	ANDINADR	15	ANDINA DR	COUNTRYSIDE DR	ARGENTINE DR	2	821	32	26278	R - Residential/Local	A - AC	64	17.8
ANDOVERCIR10	ANDOVERCIR	10	ANDOVER CIR	NEWCASTLE DR	END	2	209	32	6702	R - Residential/Local	A - AC	82	27.2
ANGELUSDR10	ANGELUSDR	10	ANGELUS DR	E LAUREL DR	ELWOOD ST	2	803	32	25690	R - Residential/Local	A - AC	47	8.3
ANNEST10	ANNEST	10	ANNE ST	ALEXANDER ST	END	2	460	32	14724	R - Residential/Local	A - AC	41	5.7
ANTELOPEDR15	ANTELOPEDR	15	ANTELOPE DR	BADGER WAY	COUGAR DR	2	738	32	23603	R - Residential/Local	A - AC	84	28.5
ANTIGUAAVE15	ANTIGUAAVE	15	ANTIGUA AVE	RIDER AVE	N SANBORN RD	2	1537	32	49199	C - Collector	A - AC	71	11.9
ANTIGUACIR10	ANTIGUACIR	10	ANTIGUA CIR	ANTIGUA AVE	END	2	185	32	5924	R - Residential/Local	A - AC	85	29.1
APACHECIR10	APACHECIR	10	APACHE CIR	CHEROKEE DR	END	2	177	32	5665	R - Residential/Local	A - AC	23	0.0
ARAGONCIR10	ARAGONCIR	10	ARAGON CIR	CHEROKEE DR	END	2	427	32	13664	R - Residential/Local	A - AC	12	0.0
ARCADIACIR10	ARCADIACIR	10	ARCADIA CIR	ARCADIA WAY	END	2	384	32	12287	R - Residential/Local	A - AC	52	10.8
ARCADIACT10	ARCADIACT	10	ARCADIA CT	ARCADIA WAY	ARCADIA WAY	2	1293	32	41362	R - Residential/Local	A - AC	84	28.5
ARCADIAWAY10	ARCADIAWAY	10	ARCADIA WAY	EL DORADO DR	ARCADIA CT	2	2103	32	67296	R - Residential/Local	A - AC	84	28.5
ARCADIAWAY20	ARCADIAWAY	20	ARCADIA WAY	ARCADIA CT	NATIVIDAD RD	2	817	32	26144	R - Residential/Local	A - AC	83	27.9
ARCADIAWAY30	ARCADIAWAY	30	ARCADIA WAY	NATIVIDAD RD	GLENDORA WAY	2	738	32	23619	R - Residential/Local	A - AC	42	6.1
ARCHERST40	ARCHERST	40	ARCHER ST	BELMONT DR	UNIVERSITY AVE	2	689	32	22036	R - Residential/Local	A - AC	22	0.0
ARCHERST45	ARCHERST	45	ARCHER ST	NACIONAL ST	UNIVERSITY AVE	2	1291	32	41325	R - Residential/Local	A - AC	10	0.0
ARCHERST50	ARCHERST	50	ARCHER ST	VILLA ST	NACIONAL ST	2	640	38	24331	R - Residential/Local	P - PCC	67	33.3
ARCHERST60	ARCHERST	60	ARCHER ST	CASSIDY ST	CAPITOL ST	2	214	40	8554	R - Residential/Local	P - PCC	60	25.9
ARCHERST70	ARCHERST	70	ARCHER ST	CAPITOL ST	RIKER ST	2	320	32	10236	R - Residential/Local	A - AC	79	25.3
ARCHERST80	ARCHERST	80	ARCHER ST	WEST ST	HOMESTEAD AVE	2	640	40	25604	R - Residential/Local	P - PCC	69	32.8
AREZZOCIR15	AREZZOCIR	15	AREZZO CIR	SIENA WAY	END	2	559	32	17897	R - Residential/Local	A - AC	85	29.1
ARGENTINEC10	ARGENTINEC	10	ARGENTINE CIR	ARGENTINE DR	END	2	169	32	5408	R - Residential/Local	A - AC	60	15.2
ARGENTINED15	ARGENTINED	15	ARGENTINE DR	BARDIN RD	END	2	1040	32	33281	R - Residential/Local	A - AC	71	20.3
ARGENTINEP10	ARGENTINEP	10	ARGENTINE PL	ARGENTINE DR	END	2	375	32	11993	R - Residential/Local	A - AC	70	19.7
ARGUELLOCI10	ARGUELLOCI	10	ARGUELLO CIR	ARGUELLO DR	END	2	136	32	4348	R - Residential/Local	A - AC	84	28.5
ARGUELLODR15	ARGUELLODR	15	ARGUELLO DR	SANSOME ST	END	2	877	32	28073	R - Residential/Local	A - AC	84	28.5
ARTHURCT10	ARTHURCT	10	ARTHUR CT	CLEVELAND AVE	END	2	316	32	10127	R - Residential/Local	A - AC	26	0.5
ARTHURST15	ARTHURST	15	ARTHUR ST	CLEVERLAND AVE	END	2	2200	32	70407	R - Residential/Local	A - AC	56	12.9

STSECID	StreetID	SectionID	Street Name	From	To	Lanes	Length	Width	Area	FC	SurfType	CurrentPCI	Remaining Life
ASHBURYWAY10	ASHBURYWAY	10	ASHBURY WAY	ADOBE DR	VICTOR ST	2	1057	32	33817	R - Residential/Local	A - AC	20	0.0
ASPENPL10	ASPENPL	10	ASPEN PL	WOODSIDE DR	END	2	175	32	5593	R - Residential/Local	A - AC	34	3.0
ASTORCIR10	ASTORCIR	10	ASTOR CIR	ASTOR WAY	END	2	226	32	7234	R - Residential/Local	A - AC	83	27.9
ASTORWAY15	ASTORWAY	15	ASTOR WAY	BROADWAY DR	HUDSON WAY	2	580	32	18573	R - Residential/Local	A - AC	83	27.9
ATHERTONCI10	ATHERTONCI	10	ATHERTON CIR	ATHERTON WAY	END	2	350	32	11187	R - Residential/Local	A - AC	43	6.5
ATHERTONWA10	ATHERTONWA	10	ATHERTON WAY	MILLBRAE ST	CAMBRIAN DR	2	1257	40	50280	R - Residential/Local	A - AC	43	6.5
ATHERTONWA20	ATHERTONWA	20	ATHERTON WAY	CAMBRIAN DR	MILLBRAE ST	2	2573	40	102920	R - Residential/Local	A - AC	30	1.8
ATLANTICST15	ATLANTICST	15	ATLANTIC ST	GARNER AVE	DEL MONTE AVE	2	1546	32	49463	R - Residential/Local	A - AC	44	7.0
ATTLEBURYC10	ATTLEBURYC	10	ATTLEBURY CIR	CANTERBURY ST	END	2	292	32	9350	R - Residential/Local	A - AC	83	27.9
AUBURNST10	AUBURNST	10	AUBURN ST	CHURCH ST	CAYUGA ST	2	321	32	10272	R - Residential/Local	A - AC	30	1.6
AUBURNST25	AUBURNST	25	AUBURN ST	CAYUGA ST	WEST ST	2	956	32	30592	R - Residential/Local	P - PCC	40	9.3
AVELARST10	AVELARST	10	AVELAR ST	PINE ST	END	2	280	32	8960	R - Residential/Local	P - PCC	39	8.6
AVENUEA10	AVENUEA	10	AVENUE A	S MAIN ST	LINCOLN AVE	2	299	32	9554	R - Residential/Local	A - AC	8	0.0
AVENUEB10	AVENUEB	10	AVENUE B	LINCOLN AVE	S MAIN ST	2	298	32	9522	R - Residential/Local	A - AC	56	13.0
AVISCT10	AVISCT	10	AVIS CT	MARGARET ST	SYCAMORE RD	2	563	32	18001	R - Residential/Local	A - AC	12	0.0
AZTECCIR10	AZTECCIR	10	AZTEC CIR	CHEROKEE DR	END	2	126	32	4041	R - Residential/Local	A - AC	24	0.0
BADGERWAY15	BADGERWAY	15	BADGER WAY	COUGAR DR	WILLIAMS RD	2	681	32	21801	C - Collector	A - AC	84	17.4
BAJACIR10	BAJACIR	10	BAJA CIR	DURANGO ST	END	2	132	32	4228	R - Residential/Local	A - AC	85	29.1
BALDWINST10	BALDWINST	10	BALDWIN ST	W LAUREL DR	END	2	466	32	14923	R - Residential/Local	A - AC	34	3.3
BARBARAPL15	BARBARAPL	15	BARBARA PL	BEVERLY DR	SHARON DR	2	752	32	24055	R - Residential/Local	A - AC	17	0.0
BARCELONAC10	BARCELONAC	10	BARCELONA CIR	CHEROKEE DR	END	2	437	32	13986	R - Residential/Local	A - AC	25	0.1
BARDINCIR10	BARDINCIR	10	BARDIN CIR	BARDIN WAY	BARDIN WAY	2	1043	32	33372	R - Residential/Local	A - AC	14	0.0
BARDINRD15	BARDINRD	15	BARDIN RD	E ALISAL RD	TORO AVE	4	2347	64	150205	A - Arterial	A - AC	20	0.0
BARDINRD25	BARDINRD	25	BARDIN RD	TORO AVE	WILLIAMS RD	4	675	64	43204	A - Arterial	A - AC	42	4.5
BARDINWAY15	BARDINWAY	15	BARDIN WAY	BARDIN CIR	WILLIAMS RD	2	895	32	28653	R - Residential/Local	A - AC	9	0.0
BARKLEYDR10	BARKLEYDR	10	BARKLEY DR	EISENHOWER ST	LOHMAN ST	2	514	32	16437	R - Residential/Local	A - AC	26	0.5
BAUTISTADR10	BAUTISTADR	10	BAUTISTA DR	ORANGE DR	W ROMIE LN	2	563	32	18016	R - Residential/Local	A - AC	45	7.5
BAUTISTADR20	BAUTISTADR	20	BAUTISTA DR	W ROMIE LN	W ACACIA ST	2	872	32	27904	R - Residential/Local	A - AC	55	12.4
BAYWOODPL10	BAYWOODPL	10	BAYWOOD PL	WOODSIDE DR	END	2	394	32	12600	R - Residential/Local	A - AC	34	3.0
BEACONHIL120	BEACONHIL1	20	BEACON HILL DR	CONSTITUTION BLVD	END	2	608	32	19447	R - Residential/Local	A - AC	82	27.2
BEACONHIL130	BEACONHIL1	30	BEACON HILL DR	CONSTITUTION BLVD	ROCKPORT WAY	2	1033	42	43386	R - Residential/Local	A - AC	76	23.4

STSECID	StreetID	SectionID	Street Name	From	To	Lanes	Length	Width	Area	FC	SurfType	CurrentPCI	Remaining Life
BEACONHIL140	BEACONHIL1	40	BEACON HILL DR	ROCKPORT WAY	BOSTON ST	2	1528	42	64176	R - Residential/Local	A - AC	83	27.9
BEACONHIL150	BEACONHIL1	50	BEACON HILL DR	BOSTON ST	CONSTITUTION BLVD	2	1050	42	44100	R - Residential/Local	A - AC	86	29.7
BEACONHILL10	BEACONHILL	10	BEACON HILL CIR	BEACON HILL DR	SW END	2	181	32	5791	R - Residential/Local	A - AC	85	29.1
BEDFORDDR15	BEDFORDDR	15	BEDFORD DR	UNIVERSITY AVE	COLUMBIA AVE	2	1704	32	54522	R - Residential/Local	A - AC	36	3.7
BEECHST15	BEECHST	15	BEECH ST	GARNER AVE	ACOSTA ST (SW END)	2	1810	32	57920	R - Residential/Local	A - AC	18	0.0
BELAIRWAY10	BELAIRWAY	10	BEL AIR WAY	W ACACIA ST	FAIRFAX DR	2	424	32	13559	R - Residential/Local	A - AC	22	0.0
BELLARMINE10	BELLARMINE	10	BELLARMINE DR	W ALISAL ST	PALMA DR	2	979	32	31321	R - Residential/Local	A - AC	35	3.4
BELLEHAVEN15	BELLEHAVEN	15	BELLEHAVEN ST	WILLIAMS RD	TOWT ST	2	1684	32	53901	R - Residential/Local	A - AC	7	0.0
BELMONTDR15	BELMONTDR	15	BELMONT DR	MELROSE DR	ARCHER ST	2	1098	32	35135	R - Residential/Local	A - AC	37	4.1
BENNINGTON15	BENNINGTON	15	BENNINGTON CT	BOSTON ST	BOSTON ST	2	856	32	27394	R - Residential/Local	A - AC	80	25.9
BERKSHIREW15	BERKSHIREW	15	BERKSHIRE WAY	CAPE COD WAY	BOSTON ST	2	701	32	22433	R - Residential/Local	A - AC	82	27.2
BERMUDAWAY10	BERMUDAWAY	10	BERMUDA WAY	RIDER AVE	PACIFIC AVE	2	720	32	23055	R - Residential/Local	A - AC	85	29.1
BERNARDOAV15	BERNARDOAV	15	BERNARDO AVE	LA MANCHA WAY	FREEDOM PKWY	2	1499	32	47973	R - Residential/Local	A - AC	85	29.1
BERNARDOCI10	BERNARDOCI	10	BERNARDO CIR	BERNARDO AVE	END	2	337	32	10772	R - Residential/Local	A - AC	85	29.1
BEVERLYDR15	BEVERLYDR	15	BEVERLY DR	FAIRVIEW AVE	FLORENCE PL	2	1345	32	43051	R - Residential/Local	A - AC	33	2.6
BISONCIR10	BISONCIR	10	BISON CIR	BISON WAY	END	2	186	32	5957	R - Residential/Local	A - AC	85	29.1
BISONWAY15	BISONWAY	15	BISON WAY	EAGLE DR	BUCKHORN DR	2	1113	32	35622	R - Residential/Local	A - AC	84	28.5
BLANCOCI10	BLANCOCI10	10	BLANCO CIR	E BLANCO RD	END	2	899	32	28768	R - Residential/Local	A - AC	30	1.5
BLOCKAVE15	BLOCKAVE	15	BLOCK AVE	KIP DR	PARSONS AVE	2	1234	32	39488	R - Residential/Local	A - AC	64	17.8
BOBCATWAY10	BOBCATWAY	10	BOBCAT WAY	ANTELOPE DR	COUGAR DR	2	762	32	24382	R - Residential/Local	A - AC	85	29.1
BOCAWAY10	BOCAWAY	10	BOCA WAY	EMERALD WAY	TAHOE DR	2	265	32	8478	R - Residential/Local	A - AC	41	5.7
BOEINGAVE15	BOEINGAVE	15	BOEING AVE	RODEO AVE	NAVAJO DR	2	1600	32	51203	R - Residential/Local	A - AC	26	0.5
BOLEROAVE15	BOLEROAVE	15	BOLERO AVE	E LAUREL DR	CHAPARRAL ST	2	1793	32	57378	R - Residential/Local	A - AC	35	3.3
BOLOGNACT10	BOLOGNACT	10	BOLOGNA CT	BOLOGNA WAY	BOLOGNA WAY	2	737	32	23583	R - Residential/Local	A - AC	82	27.2
BOLOGNAWAY15	BOLOGNAWAY	15	BOLOGNA WAY	SIENA WAY	PIAZZA DR	2	783	32	25054	R - Residential/Local	A - AC	84	28.5
BORONDARD010EB	BORONDARD	010EB	BORONDA RD	N FREEWAY ON RAMP	N MAIN ST	2	547	32	17502	A - Arterial	A - AC	41	4.2
BORONDARD010WB	BORONDARD	010WB	BORONDA RD	N MAIN ST	N FREEWAY ON RAMP	2	547	32	17502	A - Arterial	A - AC	44	5.1

STSECID	StreetID	SectionID	Street Name	From	To	Lanes	Length	Width	Area	FC	SurfType	CurrentPCI	Remaining Life
BORONDARD120	BORONDARD	120	BORONDA RD	135' NW OF N DAVIS RD (CITY LIMIT)	N DAVIS RD	2	135	32	4320	R - Residential/Local	A - AC	84	28.5
BOSTONCIR10	BOSTONCIR	10	BOSTON CIR	BENNINGTON CT	END	2	186	32	5946	R - Residential/Local	A - AC	83	27.9
BOSTONST15	BOSTONST	15	BOSTON ST	BENNINGTON CT	BEACON HILL DR	2	2945	32	94249	R - Residential/Local	A - AC	83	27.9
BOYLECT15	BOYLECT	15	BOYLE CT	CHRISTENSEN AVE	CHRISTENSEN AVE	2	1149	32	36765	R - Residential/Local	A - AC	79	25.3
BRADBURYST015	BRADBURYST	015	BRADBURY ST	END	FITZGERALD ST	2	2003	37	74111	R - Residential/Local	A - AC	82	27.2
BRIARWOODP15	BRIARWOODP	15	BRIARWOOD PL	END	END	2	631	32	20182	R - Residential/Local	A - AC	40	5.3
BRIDGEALY10	BRIDGEALY	10	BRIDGE ALY	MARKET WAY	E LAKE ST	2	562	18	10111	R - Residential/Local	P - PCC	34	5.3
BRIDGEST10	BRIDGEST	10	BRIDGE ST	E MENKE ST	E ROSSI ST	2	470	32	15025	R - Residential/Local	A - AC	10	0.0
BRIDGEST20	BRIDGEST	20	BRIDGE ST	MARKET WAY	E LAKE ST	2	417	32	13339	C - Collector	P - PCC	57	19.2
BRIDGEST30	BRIDGEST	30	BRIDGE ST	E LAKE ST	N END (WALL)	2	95	42	3990	R - Residential/Local	A - AC	24	0.0
BRIDGEST35	BRIDGEST	35	BRIDGE ST	E ROSSI ST	S END (WALL)	2	240	42	10080	R - Residential/Local	A - AC	32	2.3
BRIDGEST40	BRIDGEST	40	BRIDGE ST	E MENKE ST	N MAIN ST	2	758	32	24256	R - Residential/Local	A - AC	27	0.8
BRIGHTONST15	BRIGHTONST	15	BRIGHTON ST	FILBERT WAY	STEVENSON ST	2	478	32	15300	R - Residential/Local	A - AC	30	1.5
BRIGHTONST30	BRIGHTONST	30	BRIGHTON ST	FILBERT WAY	MCALLISTER ST	2	437	32	13969	R - Residential/Local	A - AC	25	0.2
BRISTOLCIR10	BRISTOLCIR	10	BRISTOL CIR	BEACON HILL DR	NE END	2	257	32	8227	R - Residential/Local	A - AC	85	29.1
BROADWAYDR15	BROADWAYDR	15	BROADWAY DR	PENNSYLVANIA DR	HARDEN PKWY	2	1203	32	38507	R - Residential/Local	A - AC	83	27.9
BROOKSRD10	BROOKSRD	10	BROOKS RD	WESTRIDGE PKWY	BORONDA RD	2	884	32	28291	C - Collector	A - AC	84	17.5
BRUCEAVE10	BRUCEAVE	10	BRUCE AVE	TALBOT ST	COLLEGE DR	2	780	32	24947	R - Residential/Local	A - AC	38	4.5
BRUCEAVE20	BRUCEAVE	20	BRUCE AVE	W ACACIA ST	COLLEGE DR	2	836	32	26762	R - Residential/Local	A - AC	32	2.3
BRUNKENAVE10	BRUNKENAVE	10	BRUNKEN AVE	CHAMBERLAIN ST	SPICER ST	2	567	32	18150	C - Collector	A - AC	52	6.1
BRUNKENAVE20	BRUNKENAVE	20	BRUNKEN AVE	CHAMBERLAIN ST	MALARIN ST	2	1012	32	32372	C - Collector	A - AC	21	0.0
BRUNKENAVE30	BRUNKENAVE	30	BRUNKEN AVE	MALARIN ST	END	2	855	32	27373	R - Residential/Local	A - AC	53	11.4
BRUTUSST15	BRUTUSST	15	BRUTUS ST	END	END	2	1137	32	36392	R - Residential/Local	A - AC	16	0.0
BRYANTCIR10	BRYANTCIR	10	BRYANT CIR	VAN NESS CT	END	2	256	32	8207	R - Residential/Local	A - AC	81	26.6
BUCHANANWA10	BUCHANANWA	10	BUCHANAN WAY	KENNEDY ST	KENNEDY ST	2	670	32	21444	R - Residential/Local	A - AC	33	2.9
BUCKEYEWAY10	BUCKEYEWAY	10	BUCKEYE WAY	MADRONE DR	NOGAL DR	2	376	32	12029	R - Residential/Local	A - AC	84	28.5
BUCKHORNDR15	BUCKHORNDR	15	BUCKHORN DR	RIDER AVE	N SANBORN RD	2	1857	32	59433	C - Collector	A - AC	77	14.2
BUCKHORNDR25	BUCKHORNDR	25	BUCKHORN DR	FALCON RD	N SANBORN RD	2	996	32	31872	C - Collector	A - AC	84	17.4
BUCKINGHA110	BUCKINGHA1	10	BUCKINGHAM DR	CASCADE WAY	DORSET WAY	2	626	32	20032	R - Residential/Local	A - AC	84	28.5
BUCKINGHA120	BUCKINGHA1	20	BUCKINGHAM DR	DORSET WAY	ARCADIA WAY	2	702	32	22464	R - Residential/Local	A - AC	87	30.3
BUCKINGHA210	BUCKINGHA2	10	BUCKINGHAM WAY	EL DORADO DR	BUCKINGHAM DR	2	169	32	5417	R - Residential/Local	A - AC	83	27.9

STSECID	StreetID	SectionID	Street Name	From	To	Lanes	Length	Width	Area	FC	SurfType	CurrentPCI	Remaining Life
BUCKINGHAM10	BUCKINGHAM	10	BUCKINGHAM CIR	BUCKINGHAM DR	END	2	168	32	5384	R - Residential/Local	A - AC	84	28.5
BUENAVISTA10	BUENAVISTA	10	BUENA VISTA ST	WILSON ST	PARK ST	2	637	38	24214	R - Residential/Local	P - PCC	57	23.0
BUNKERHILL15	BUNKERHILL	15	BUNKER HILL WAY	CONSTITUTION BLVD	GEORGETOWN WAY	2	1245	32	39849	R - Residential/Local	A - AC	85	29.1
BURGUNDYWA15	BURGUNDYWA	15	BURGUNDY WAY	CABERNET WAY	CHARDONNAY DR	2	422	32	13498	R - Residential/Local	A - AC	74	22.2
BURKEST10	BURKEST	10	BURKE ST	DEL MONTE AVE	END	2	708	32	22666	R - Residential/Local	A - AC	18	0.0
BURLINGTO115	BURLINGTO1	15	BURLINGTON DR	PROVINCETOWN DR	END	2	1015	32	32495	R - Residential/Local	A - AC	84	28.5
BURLINGTON10	BURLINGTON	10	BURLINGTON CIR	BURLINGTON DR	END	2	193	32	6165	R - Residential/Local	A - AC	85	29.1
BURTONAVE10	BURTONAVE	10	BURTON AVE	HARKINS RD	END	2	1180	32	37754	R - Residential/Local	A - AC	11	0.0
BUSHST10	BUSHST	10	BUSH ST	RICO ST	HYDE ST	2	1294	32	41408	R - Residential/Local	A - AC	73	21.6
BUSHST20	BUSHST	20	BUSH ST	HYDE ST	S END	2	185	32	5920	R - Residential/Local	A - AC	72	21.0
BYRONDR10	BYRONDR	10	BYRON DR	CHAUCER DR	STEPHANIE DR	2	857	32	27433	R - Residential/Local	A - AC	70	19.8
CABERNETCI10	CABERNETCI	10	CABERNET CIR	CABERNET WAY	END	2	171	32	5480	R - Residential/Local	A - AC	74	22.2
CABERNETWA15	CABERNETWA	15	CABERNET WAY	CHARDONNAY DR	BURGUNDY WAY	2	1103	32	35287	R - Residential/Local	A - AC	68	18.6
CABOTWAY15	CABOTWAY	15	CABOT WAY	BEACON HILL DR	BERKSHIRE WAY	2	766	32	24498	R - Residential/Local	A - AC	84	28.5
CABRILLOAV10	CABRILLOAV	10	CABRILLO AVE	TAMPICO AVE	LINWOOD DR	2	881	32	28178	R - Residential/Local	A - AC	53	11.3
CACERASCIR10	CACERASCIR	10	CACERAS CIR	CHEROKEE DR	END	2	437	32	13968	R - Residential/Local	A - AC	10	0.0
CACHUMACT10	CACHUMACT	10	CACHUMA CT	GAVIOTA DR	GAVIOTA DR	2	989	32	31663	R - Residential/Local	A - AC	85	29.1
CACTUSCT10	CACTUSCT	10	CACTUS CT	TUMBLEWEED DR	TUMBLEWEED DR	2	1254	32	40133	R - Residential/Local	A - AC	85	29.1
CADIZCIR10	CADIZCIR	10	CADIZ CIR	CHEROKEE DR	END	2	352	32	11280	R - Residential/Local	A - AC	24	0.0
CALAVERASD15	CALAVERASD	15	CALAVERAS DR	END	END	2	3228	32	103301	R - Residential/Local	A - AC	46	7.9
CALIFORNI1015	CALIFORNI1	015	CALIFORNIA ST	MARKET WAY	E ROSSI ST	2	861	32	27545	R - Residential/Local	P - PCC	49	16.0
CALIFORNI1045	CALIFORNI1	045	CALIFORNIA ST	JOHN ST	E GABILAN ST	2	2332	46	107272	C - Collector	P - PCC	47	12.1
CALIFORNI1105	CALIFORNI1	105	CALIFORNIA ST	JOHN ST	E ACACIA ST	2	2589	46	119091	C - Collector	P - PCC	39	7.2
CALIFORNI1145	CALIFORNI1	145	CALIFORNIA ST	E ACACIA ST	E ROMIE LN	2	612	46	28134	C - Collector	A - AC	12	0.0
CALIFORNI1160	CALIFORNI1	160	CALIFORNIA ST	MARKET WAY	END	2	166	32	5313	R - Residential/Local	A - AC	36	3.7
CALIFORNIA10	CALIFORNIA	10	CALIFORNIA ALY	E ALISAL ST	E SAN LUIS ST	2	668	14	9353	R - Residential/Local	P - PCC	29	2.2
CALIFORNIA20	CALIFORNIA	20	CALIFORNIA ALY	E ALISAL ST	E GABILAN ST	2	765	14	10705	R - Residential/Local	P - PCC	40	9.3
CALIFORNIA30	CALIFORNIA	30	CALIFORNIA ALY	E SAN LUIS ST	END	2	464	14	6495	R - Residential/Local	A - AC	13	0.0
CALLECEBU15	CALLECEBU	15	CALLE CEBU	SHERWOOD DR	SUN WAY	2	1056	32	33778	R - Residential/Local	A - AC	84	28.5
CAMARILLOC10	CAMARILLOC	10	CAMARILLO CT	MORENO WAY	MORENO DR	2	1144	32	36609	R - Residential/Local	A - AC	84	28.5
CAMBRIANDR10	CAMBRIANDR	10	CAMBRIAN DR	ATHERTON WAY	CUPERTINO WAY	2	1320	32	42240	R - Residential/Local	A - AC	52	10.8

STSECID	StreetID	SectionID	Street Name	From	To	Lanes	Length	Width	Area	FC	SurfType	CurrentPCI	Remaining Life
CAMBRIANDR30	CAMBRIANDR	30	CAMBRIAN DR	CUPERTINO WAY	SAUSAL DR	2	1051	32	33632	R - Residential/Local	A - AC	33	2.9
CAMBRIDGECE15	CAMBRIDGECE	15	CAMBRIDGE CT	WESTMINSTER DR	WESTMINSTER DR	2	1390	32	44464	R - Residential/Local	A - AC	84	28.5
CAMDENWAY15	CAMDENWAY	15	CAMDEN WAY	W ACACIA ST	SAN SIMEON DR	2	538	32	17230	R - Residential/Local	A - AC	32	2.3
CAMILLECT10	CAMILLECT	10	CAMILLE CT	ATLANTIC ST	END	2	194	32	6207	R - Residential/Local	A - AC	72	20.9
CAMPANIACI10	CAMPANIACI	10	CAMPANIA CIR	CAMPANIA WAY	END	2	242	32	7740	R - Residential/Local	A - AC	85	29.1
CAMPANIAWA15	CAMPANIAWA	15	CAMPANIA WAY	PALERMO DR	END	2	1151	32	36829	R - Residential/Local	A - AC	83	27.9
CAMPUSAVE15	CAMPUSAVE	15	CAMPUS AVE	HASTINGS AVE	FAIRFAX DR	2	940	32	30067	R - Residential/Local	A - AC	14	0.0
CANCUNCIR10	CANCUNCIR	10	CANCUN CIR	BERNARDO AVE	END	2	127	32	4056	R - Residential/Local	A - AC	85	29.1
CANELLECT15	CANELLECT	15	CANELLI CT	TUSCANY BLVD	CANELLI CT	2	1642	32	52551	R - Residential/Local	A - AC	83	27.9
CANTERBURY15	CANTERBURY	15	CANTERBURY ST	LEXINGTON DR	END	2	1215	32	38884	R - Residential/Local	A - AC	84	28.5
CAOBAWAY10	CAOBAWAY	10	CAOBA WAY	AMARILLO WAY	NOGAL DR	2	875	32	27985	R - Residential/Local	A - AC	40	5.3
CAOBAWAY20	CAOBAWAY	20	CAOBA WAY	AMARILLO WAY	END	2	169	32	5415	R - Residential/Local	A - AC	15	0.0
CAPECODWAY15	CAPECODWAY	15	CAPE COD WAY	ROCKPORT WAY	CONSTITUTION BLVD	2	1142	32	36554	R - Residential/Local	A - AC	83	27.9
CAPISTRANO15	CAPISTRANO	15	CAPISTRANO DR	ORANGE DR	W ACACIA ST	2	1560	32	49910	R - Residential/Local	A - AC	27	0.5
CAPITOLST025	CAPITOLST	025	CAPITOL ST	W MARKET ST	CENTRAL ST	2	1170	32	37440	C - Collector	P - PCC	46	11.4
CAPITOLST065	CAPITOLST	065	CAPITOL ST	CENTRAL AVE	CLAY ST	2	2260	32	72320	A - Arterial	P - PCC	61	22.4
CAPITOLST095	CAPITOLST	095	CAPITOL ST	GEIL ST	END	2	487	32	15590	R - Residential/Local	A - AC	21	0.0
CAPITOLST100	CAPITOLST	100	CAPITOL ST	CLAY ST	END	2	519	32	16608	R - Residential/Local	P - PCC	39	8.6
CAPRIWAY15	CAPRIWAY	15	CAPRI WAY	PIAZZA DR	END	2	810	32	25934	R - Residential/Local	A - AC	84	28.5
CARDINAWAY10	CARDINAWAY	10	CARDINA WAY	BERNARDO AVE	PALMERA AVE	2	441	32	14104	R - Residential/Local	A - AC	85	29.1
CARIBBEANA10	CARIBBEANA	10	CARIBBEAN AVE	TAHITI PL	PACIFIC AVE	2	239	32	7659	R - Residential/Local	A - AC	54	11.8
CARIBBEANA20	CARIBBEANA	20	CARIBBEAN AVE	TAHITI PL	HAWAII PL	2	241	32	7722	R - Residential/Local	A - AC	51	10.3
CARICT10	CARICT	10	CARI CT	ATLANTIC ST	END	2	194	32	6211	R - Residential/Local	A - AC	75	22.8
CARMELAVE25	CARMELAVE	25	CARMEL AVE	MAPLE ST	EL PASO PL	2	1263	32	40416	C - Collector	P - PCC	39	7.2
CARMELAVE45	CARMELAVE	45	CARMEL AVE	HAWTHORNE ST	EL PASO PL	2	694	32	22208	C - Collector	P - PCC	48	12.7
CARMELITAD10	CARMELITAD	10	CARMELITA DR	W ALISAL ST	PALMA DR	2	1050	32	33614	R - Residential/Local	A - AC	31	1.9
CARMELITAD35	CARMELITAD	35	CARMELITA DR	AMBROSE DR	W ALISAL ST	2	1904	32	60922	R - Residential/Local	A - AC	29	1.2
CAROLDR15	CAROLDR	15	CAROL DR	FLORENCE PL	END	2	1432	32	45814	R - Residential/Local	A - AC	28	0.8
CARRAVE15	CARRAVE	15	CARR AVE	E MARKET ST	END	2	748	32	23948	R - Residential/Local	A - AC	52	10.8
CARRIAGECT10	CARRIAGECT	10	CARRIAGE CT	CARRIAGE DR	CARRIAGE DR	2	786	32	25146	R - Residential/Local	A - AC	58	14.1
CARRIAGEDR15	CARRIAGEDR	15	CARRIAGE DR	COUNTRYSIDE DR	CARRIAGE CT	2	448	32	14327	R - Residential/Local	A - AC	52	10.8
CASCADECIR15	CASCADECIR	15	CASCADE CIR	KLAMATH DR	END	2	492	32	15739	R - Residential/Local	A - AC	42	6.1

STSECID	StreetID	SectionID	Street Name	From	To	Lanes	Length	Width	Area	FC	SurfType	CurrentPCI	Remaining Life
CASCADECT15	CASCADECT	15	CASCADE CT	KLAMATH DR	CASCADE CIR	2	958	32	30658	R - Residential/Local	A - AC	36	4.1
CASCADEWAY15	CASCADEWAY	15	CASCADE WAY	BUCKINGHAM DR	KLAMATH DR	2	877	32	28072	R - Residential/Local	A - AC	72	20.9
CASENTINIS10	CASENTINIS	10	CASENTINI ST	RICO ST	N MAIN ST	2	2332	32	74622	C - Collector	A - AC	83	17.0
CASSIDYST10	CASSIDYST	10	CASSIDY ST	CENTRAL AVE	ARCHER ST	2	320	32	10240	R - Residential/Local	P - PCC	39	8.6
CASSINOCIR10	CASSINOCIR	10	CASSINO CIR	CASSINO WAY	END	2	250	32	8008	R - Residential/Local	A - AC	72	20.9
CASSINOWAY15	CASSINOWAY	15	CASSINO WAY	SPOLETO ST	SPOLETO ST	2	1041	32	33296	R - Residential/Local	A - AC	85	29.1
CASTLETONS15	CASTLETONS	15	CASTLETON ST	LITTLE RIVER DR	END	2	729	32	23332	R - Residential/Local	A - AC	84	28.5
CASTROST10	CASTROST	10	CASTRO ST	N MAIN ST	W LAMAR ST	2	680	32	21770	R - Residential/Local	A - AC	37	4.1
CATALINAAV10	CATALINAAV	10	CATALINA AVE	WILSON ST	NACIONAL ST	2	668	32	21372	R - Residential/Local	A - AC	43	6.6
CAYUCOSCIR10	CAYUCOSCIR	10	CAYUCOS CIR	MORENO DR	END	2	234	32	7488	R - Residential/Local	A - AC	86	29.7
CAYUGAST10	CAYUGAST	10	CAYUGA ST	CENTRAL AVE	W GABILAN ST	2	473	32	15136	R - Residential/Local	P - PCC	42	10.7
CAYUGAST30	CAYUGAST	30	CAYUGA ST	W ALISAL ST	CLAY ST	2	1117	37	41329	R - Residential/Local	P - PCC	41	10.0
CAYUGAST40	CAYUGAST	40	CAYUGA ST	CLAY ST	S END	2	252	37	9324	R - Residential/Local	A - AC	21	0.0
CEDARST10	CEDARST	10	CEDAR ST	PARKWAY RD	E MARKET ST	2	416	32	13303	R - Residential/Local	A - AC	37	4.1
CEDARST25	CEDARST	25	CEDAR ST	N SANBORN RD	E MARKET ST	2	457	32	14634	R - Residential/Local	A - AC	30	1.8
CEDROSAVE10	CEDROSAVE	10	CEDROS AVE	NACIONAL ST	END	2	350	32	11207	R - Residential/Local	A - AC	17	0.0
CENTERST15	CENTERST	15	CENTER ST	E MARKET ST	EAST ST	2	906	32	29002	R - Residential/Local	A - AC	50	9.8
CENTRALAVE055	CENTRALAVE	055	CENTRAL AVE	DAVIS RD	UNIVERSITY AVE	2	882	46	40572	A - Arterial	P - PCC	64	25.0
CENTRALAVE065	CENTRALAVE	065	CENTRAL AVE	UNIVERSITY AVE	NACIONAL ST	2	1475	46	67850	A - Arterial	P - PCC	44	10.2
CENTRALAVE075	CENTRALAVE	075	CENTRAL AVE	NACIONAL ST	HOMESTEAD AVE	2	1279	46	58834	A - Arterial	P - PCC	52	15.5
CENTRALAVE085	CENTRALAVE	085	CENTRAL AVE	HOMESTEAD AVE	CAPITOL ST	2	1277	46	58742	A - Arterial	P - PCC	42	8.9
CENTRALAVE095	CENTRALAVE	095	CENTRAL AVE	SALINAS ST	CAPITOL ST	2	1299	46	59754	A - Arterial	P - PCC	41	8.4
CENTRALAVE180	CENTRALAVE	180	CENTRAL AVE	SALINAS ST	MAIN ST	2	261	40	10429	C - Collector	A - AC	61	8.4
CHABLISCIR10	CHABLISCIR	10	CHABLIS CIR	MERLOT WAY	END	2	259	32	8293	R - Residential/Local	A - AC	74	22.2
CHALONCIR10	CHALONCIR	10	CHALON CIR	W ACACIA ST	END	2	256	32	8200	R - Residential/Local	A - AC	27	0.5
CHAMBERLAI10	CHAMBERLAI	10	CHAMBERLAIN ST	BRUNKEN AVE	ABBOTT ST	2	671	32	21472	R - Residential/Local	A - AC	11	0.0
CHAMISECIR10	CHAMISECIR	10	CHAMISE CIR	CHAMISE CT	END	2	231	32	7405	R - Residential/Local	A - AC	85	29.1
CHAMISEDR15	CHAMISEDR	15	CHAMISE DR	BUCKHORN DR	TAMARAK WAY	2	873	32	27936	R - Residential/Local	A - AC	84	28.5
CHAMISEDR30	CHAMISEDR	30	CHAMISE DR	TAMARAK WAY	SAGE CT (S)	2	899	32	28768	R - Residential/Local	A - AC	85	29.1
CHAPARRALS015	CHAPARRALS	015	CHAPARRAL ST	N MAIN ST	LINWOOD DR	2	3143	32	100565	A - Arterial	A - AC	32	1.7
CHAPARRALS035	CHAPARRALS	035	CHAPARRAL ST	LINWOOD DR	NATIVIDAD RD	2	2486	32	79543	A - Arterial	A - AC	71	15.1
CHARDONNA115	CHARDONNA1	15	CHARDONNAY DR	CROMWELL DR	MCKINNON ST	2	2365	32	75680	R - Residential/Local	A - AC	84	28.5
CHARDONNAY10	CHARDONNAY	10	CHARDONNAY CIR	CHARDONNAY DR	END	2	172	32	5512	R - Residential/Local	A - AC	72	21.0

STSECID	StreetID	SectionID	Street Name	From	To	Lanes	Length	Width	Area	FC	SurfType	CurrentPCI	Remaining Life
CHARLESTOW15	CHARLESTOW	15	CHARLESTOWN WAY	BEACON HILL DR	BUNKER HILL WAY	2	552	32	17648	R - Residential/Local	A - AC	84	28.5
CHARROWAY10	CHARROWAY	10	CHARRO WAY	ALAMO WAY	RIDER AVE	2	302	32	9655	R - Residential/Local	A - AC	53	11.3
CHAUCERDR15	CHAUCERDR	15	CHAUCER DR	W END	E END	2	2011	32	64348	R - Residential/Local	A - AC	63	17.2
CHELSEACT10	CHELSEACT	10	CHELSEA CT	WIMBLEDON AVE	WIMBLEDON CIR	2	1476	32	47231	R - Residential/Local	A - AC	84	28.5
CHEROKEECT10	CHEROKEECT	10	CHEROKEE CT	CHEROKEE DR	CHEROKEE DR	2	1646	32	52686	R - Residential/Local	A - AC	21	0.0
CHEROKEEDR010	CHEROKEEDR	010	CHEROKEE DR	N MAIN ST	MADRID ST	2	2035	32	65120	C - Collector	A - AC	70	11.5
CHEROKEEDR020	CHEROKEEDR	020	CHEROKEE DR	MADRID ST	SEVILLE ST	2	599	32	19168	C - Collector	A - AC	55	6.7
CHEROKEEDR030	CHEROKEEDR	030	CHEROKEE DR	SEVILLE ST	DURAN ST	2	581	32	18592	C - Collector	A - AC	78	14.7
CHEROKEEDR040	CHEROKEEDR	040	CHEROKEE DR	DURAN ST	W ALVIN DR	2	1324	32	42368	C - Collector	A - AC	49	5.1
CHEROKEEDR050	CHEROKEEDR	050	CHEROKEE DR	W AVLIN DR	INCA WAY	2	883	32	28256	C - Collector	A - AC	72	12.3
CHEROKEEDR060	CHEROKEEDR	060	CHEROKEE DR	INCA WAY	TULANE ST	2	2170	32	69440	C - Collector	A - AC	73	12.6
CHEROKEEDR070	CHEROKEEDR	070	CHEROKEE DR	TULANE ST	S END	2	442	32	14144	C - Collector	A - AC	45	4.3
CHERRYDR10	CHERRYDR	10	CHERRY DR	SHERWOOD DR	PEACH DR	2	702	32	22459	R - Residential/Local	A - AC	7	0.0
CHESHIREWA10	CHESHIREWA	10	CHESHIRE WAY	BENNINGTON CT	BEACON HILL DR	2	249	32	7972	R - Residential/Local	A - AC	80	25.9
CHESTNUTST10	CHESTNUTST	10	CHESTNUT ST	PAJARO ST	S MAIN ST	2	773	40	30920	R - Residential/Local	P - PCC	47	14.5
CHESTNUTST20	CHESTNUTST	20	CHESTNUT ST	CALIFORNIA ST	PAJARO ST	2	691	40	27640	R - Residential/Local	P - PCC	43	11.4
CHESWICKCI10	CHESWICKCI	10	CHESWICK CIR	WELLINGTON CT	END	2	391	32	12504	R - Residential/Local	A - AC	84	28.5
CHICOWAY10	CHICOWAY	10	CHICO WAY	SISKIYOU DR	CALAVERAS DR	2	696	32	22266	R - Residential/Local	A - AC	55	12.4
CHRISTENSE15	CHRISTENSE	15	CHRISTENSEN AVE	E ALVIN DR	JULIA AVE	2	1888	32	60408	R - Residential/Local	A - AC	76	23.4
CHURCHILLC10	CHURCHILLC	10	CHURCHILL CIR	CHURCHILL WAY	END	2	244	32	7796	R - Residential/Local	A - AC	79	25.3
CHURCHILLW15	CHURCHILLW	15	CHURCHILL WAY	CROMWELL DR	CROMWELL DR	2	1057	32	33811	R - Residential/Local	A - AC	72	21.0
CHURCHST40	CHURCHST	40	CHURCH ST	CLAY ST	W ALISAL ST	2	1117	38	42446	C - Collector	P - PCC	45	10.8
CHURCHST50	CHURCHST	50	CHURCH ST	W ALISAL ST	CENTRAL AVE	2	1142	38	43396	C - Collector	A - AC	12	0.0
CIRCLEDR015	CIRCLEDR	015	CIRCLE DR	N SANBORN RD	OREGON ST	2	1563	32	50012	C - Collector	A - AC	31	1.2
CIRCLEDR055	CIRCLEDR	055	CIRCLE DR	N SANBORN RD	N MADEIRA AVE	2	2835	32	90713	R - Residential/Local	A - AC	21	0.0
CIRCLEPL10	CIRCLEPL	10	CIRCLE PL	CIRCLE DR	END	2	678	32	21681	R - Residential/Local	A - AC	63	17.1
CLAREMONT10	CLAREMONT10	10	CLAREMONT ST	ROCHEX AVE	W LAUREL DR	2	457	32	14634	R - Residential/Local	A - AC	53	11.3
CLARKST15	CLARKST	15	CLARK ST	NACIONAL CT	W MARKET ST	2	1357	32	43412	C - Collector	A - AC	45	4.3
CLAYALY10	CLAYALY	10	CLAY ALY	W SAN LUIS ST	CLAY ST	2	444	14	6216	R - Residential/Local	P - PCC	43	11.4
CLAYST10	CLAYST	10	CLAY ST	S MAIN ST	LINCOLN AVE	2	363	55	19965	C - Collector	A - AC	9	0.0
CLAYST20	CLAYST	20	CLAY ST	LINCOLN AVE	IVERSON ST	2	1962	36	70632	C - Collector	P - PCC	46	11.4
CLEVELANDA15	CLEVELANDA	15	CLEVELAND AVE	VAN BUREN AVE	LENNY ST	2	1212	32	38778	R - Residential/Local	A - AC	23	0.0
CLINTONCT10	CLINTONCT	10	CLINTON CT	MANHATTAN DR	S END	2	347	32	11104	R - Residential/Local	A - AC	84	28.5

STSECID	StreetID	SectionID	Street Name	From	To	Lanes	Length	Width	Area	FC	SurfType	CurrentPCI	Remaining Life
CLINTONCT20	CLINTONCT	20	CLINTON CT	MANHATTAN DR at HUDSON WAY	T AT W END	2	895	32	28640	R - Residential/Local	A - AC	85	29.1
COBBLESTON15	COBBLESTON	15	COBBLESTONE ST	BEACON HILL DR	COBBLESTONE ST	2	1885	32	60328	R - Residential/Local	A - AC	83	27.8
COITWAY10	COITWAY	10	COIT WAY	BRIGHTON ST	W ROSSI ST	2	156	32	4976	R - Residential/Local	A - AC	22	0.0
COLERIDGED10	COLERIDGED	10	COLERIDGE DR	LOS OLIVOS ST	RIKER ST	2	1411	32	45152	R - Residential/Local	A - AC	65	16.9
COLERIDGED20	COLERIDGED	20	COLERIDGE DR	RIKER ST	SE END	2	425	32	13600	R - Residential/Local	A - AC	58	14.1
COLLEGEDR35	COLLEGEDR	35	COLLEGE DR	W ALISAL ST	END	2	1481	32	47402	R - Residential/Local	A - AC	40	5.3
COLLEGEDR65	COLLEGEDR	65	COLLEGE DR	W ALISAL ST	CAMPUS AVE	2	1216	32	38921	A - Arterial	A - AC	65	12.5
COLTONDR15	COLTONDR	15	COLTON DR	FLINT WAY	ESTRADA WAY	2	1311	32	41959	R - Residential/Local	A - AC	79	25.3
COLUMBIAAV10	COLUMBIAAV	10	COLUMBIA AVE	HASTINGS AVE	LEMONS AVE	2	682	32	21824	R - Residential/Local	A - AC	38	4.5
COLUMBIAAV35	COLUMBIAAV	35	COLUMBIA AVE	W ACACIA ST	LEMONS AVE	2	865	32	27694	R - Residential/Local	A - AC	24	0.0
COLUMBINED10	COLUMBINED	10	COLUMBINE DR	HEATHER DR	LUPIN DR	2	756	32	24177	R - Residential/Local	A - AC	31	2.2
COLUSAPL10	COLUSAPL	10	COLUSA PL	MENDOCINO DR	MENDOCINO DR	2	1519	32	48611	R - Residential/Local	A - AC	25	0.1
COMANCHEWA10	COMANCHEWA	10	COMANCHE WAY	SHAWNEE WAY	CHEROKEE DR	2	786	32	25161	R - Residential/Local	A - AC	16	0.0
COMMISSION15	COMMISSION	15	COMMISSION ST	GRIFFIN ST	END	2	1489	32	47660	R - Residential/Local	A - AC	22	0.0
COMPTONWAY15	COMPTONWAY	15	COMPTON WAY	PESCADERO DR	GLENDORA WAY	2	536	32	17142	R - Residential/Local	A - AC	30	1.8
CONNELYCT10	CONNELYCT	10	CONNELY CT	CONNELY ST	CONNELY ST	2	594	32	18996	R - Residential/Local	A - AC	18	0.0
CONNELYST15	CONNELYST	15	CONNELY ST	N SANBORN RD	EUCALYPTUS DR	2	886	32	28342	R - Residential/Local	A - AC	9	0.0
CONSTITUTI10NB	CONSTITUTI	10NB	CONSTITUTION BLVD	E LAUREL DR	INDEPENDENCE BLVD	2	3905	32	124945	A - Arterial	A - AC	65	12.5
CONSTITUTI10SB	CONSTITUTI	10SB	CONSTITUTION BLVD	INDEPENDENCE BLVD	E LAUREL DR	2	3905	32	124945	A - Arterial	A - AC	77	17.7
CONSTITUTI20NB	CONSTITUTI	20NB	CONSTITUTION BLVD	INDEPENDENCE BLVD	BEACON HILL DR	2	1729	32	55315	A - Arterial	A - AC	72	15.5
CONSTITUTI20SB	CONSTITUTI	20SB	CONSTITUTION BLVD	BEACON HILL DR	INDEPENDENCE BLVD	2	1729	32	55315	A - Arterial	A - AC	84	21.0
CONSTITUTI30NB	CONSTITUTI	30NB	CONSTITUTION BLVD	BEACON HILL DR	LAS CASITAS DR	2	1003	32	32095	A - Arterial	A - AC	80	19.2
CONSTITUTI30SB	CONSTITUTI	30SB	CONSTITUTION BLVD	LAS CASITAS DR	BEACON HILL DR	2	1003	32	32095	A - Arterial	A - AC	84	21.0
CONSTITUTI40NB	CONSTITUTI	40NB	CONSTITUTION BLVD	LAS CASITAS DR	FREEDOM PKWY	2	1202	34	40868	A - Arterial	A - AC	66	12.9
CONSTITUTI40SB	CONSTITUTI	40SB	CONSTITUTION BLVD	LAS CASITAS DR	FREEDOM PKWY	2	1189	34	40426	A - Arterial	A - AC	76	17.3
CONSTITUTI50NB	CONSTITUTI	50NB	CONSTITUTION BLVD	FREEDOM PKWY	BEACON HILL DR	2	840	34	28560	A - Arterial	A - AC	68	13.8
CONSTITUTI50SB	CONSTITUTI	50SB	CONSTITUTION BLVD	FREEDOM PKWY	BEACON HILL DR	2	844	34	28696	A - Arterial	A - AC	72	15.5
CONSTITUTI60NB	CONSTITUTI	60NB	CONSTITUTION BLVD	BEACON HILL DR	RHODE ISLAND ST	2	877	34	29818	A - Arterial	A - AC	81	19.7

STSECID	StreetID	SectionID	Street Name	From	To	Lanes	Length	Width	Area	FC	SurfType	CurrentPCI	Remaining Life
CONSTITUTI60SB	CONSTITUTI	60SB	CONSTITUTION BLVD	BEACON HILL DR	MANTUCKET BLVD	2	886	34	30124	A - Arterial	A - AC	73	15.9
CONSTITUTI70NB	CONSTITUTI	70NB	CONSTITUTION BLVD	RHODE ISLAND ST	E BORONDA RD	2	640	34	21760	A - Arterial	A - AC	75	16.9
CONSTITUTI70SB	CONSTITUTI	70SB	CONSTITUTION BLVD	MANTUCKET BLVD	E BORONDA RD	2	640	34	21760	A - Arterial	A - AC	83	20.5
COOLIDGEST10	COOLIDGEST	10	COOLIDGE ST	HOOVER ST	TAYLOR ST	2	494	32	15817	R - Residential/Local	A - AC	37	4.1
COOPERAVE10	COOPERAVE	10	COOPER AVE	2ND AVE	TOWT ST	2	472	32	15091	R - Residential/Local	A - AC	8	0.0
CORNELLAVE10	CORNELLAVE	10	CORNELL AVE	HASTINGS AVE	LEMONS AVE	2	682	32	21816	R - Residential/Local	A - AC	38	4.5
CORONADOAV10	CORONADOAV	10	CORONADO AVE	WILSON ST	SANTA BARBARA AVE	2	536	32	17167	R - Residential/Local	A - AC	66	17.5
CORTEZST15	CORTEZST	15	CORTEZ ST	NEW DEAL ST	END	2	1045	32	33444	R - Residential/Local	A - AC	25	0.2
CORTINAWAY10	CORTINAWAY	10	CORTINA WAY	BERNARDO AVE	PALMERA AVE	2	593	32	18972	R - Residential/Local	A - AC	85	29.1
COTTONWOO115	COTTONWOO1	15	COTTONWOOD DR	COTTONWOOD CT	END	2	1785	32	57126	R - Residential/Local	A - AC	71	20.3
COTTONWOO210	COTTONWOO2	10	COTTONWOOD WAY	RIDER AVE	COTTONWOOD DR	2	429	32	13715	R - Residential/Local	A - AC	83	27.8
COTTONWOOD10	COTTONWOOD	10	COTTONWOOD CT	COTTONWOOD DR	COTTONWOOD DR	2	240	32	7689	R - Residential/Local	A - AC	73	21.5
COUGARDR15	COUGARDR	15	COUGAR DR	ANTELOPE DR	FREEDOM PKWY	2	2407	32	77027	R - Residential/Local	A - AC	84	28.5
COUGARWAY10	COUGARWAY	10	COUGAR WAY	EAGLE DR	COUGAR DR	2	243	32	7790	R - Residential/Local	A - AC	85	29.1
COUNTRYSID15	COUNTRYSID	15	COUNTRYSIDE DR	BARDIN RD	END	2	834	32	26692	R - Residential/Local	A - AC	56	12.9
COVENTRYST10	COVENTRYST	10	COVENTRY ST	BARRICADE (S)	N END	2	2130	40	85200	R - Residential/Local	A - AC	81	26.7
COVENTRYST15	COVENTRYST	15	COVENTRY ST	GLENDORA WAY	BARICADE (N)	2	120	40	4800	R - Residential/Local	A - AC	60	15.2
CREEKBRIDG10	CREEKBRIDG	10	CREEKBRIDGE CIR	PROVINCETOWN DR	END	2	316	32	10120	R - Residential/Local	A - AC	86	29.7
CRESCENTWA15	CRESCENTWA	15	CRESCENT WAY	ADAMS ST	N 1ST ST	2	2693	32	86171	R - Residential/Local	A - AC	28	1.1
CRESPIWAY10	CRESPIWAY	10	CRESPI WAY	W ACACIA ST	PALMA DR	2	888	32	28411	R - Residential/Local	A - AC	10	0.0
CRESTVIEWS15	CRESTVIEWS	15	CRESTVIEW ST	KITTERY ST	END	2	1208	32	38663	R - Residential/Local	A - AC	84	28.5
CRESTVIEWW10	CRESTVIEWW	10	CRESTVIEW WAY	SNUG HARBOR ST	CRESTVIEW ST	2	266	32	8503	R - Residential/Local	A - AC	85	29.1
CROMWELLCI10	CROMWELLCI	10	CROMWELL CIR	CROMWELL DR	END	2	128	32	4104	R - Residential/Local	A - AC	84	28.5
CROMWELLDR15	CROMWELLDR	15	CROMWELL DR	EL DORADO DR	VICTORIA AVE	2	1361	32	43538	R - Residential/Local	A - AC	73	21.6
CROSSAVE10	CROSSAVE	10	CROSS AVE	PALOMA AVE	E MARKET ST	2	518	36	18648	R - Residential/Local	A - AC	60	15.2
CROSSAVE20	CROSSAVE	20	CROSS AVE	E MARKET ST	MIAMI ST	2	1809	36	65124	R - Residential/Local	A - AC	30	1.8
CROSSAVE30	CROSSAVE	30	CROSS AVE	MIAMI ST	BARDIN RD	2	1086	36	39096	R - Residential/Local	A - AC	51	10.3
CST15	CST	15	C ST	MAE AVE	GALINDO ST	2	847	32	27119	R - Residential/Local	A - AC	68	18.6
CUEVASCIR10	CUEVASCIR	10	CUEVAS CIR	CHEROKEE DR	END	2	338	32	10812	R - Residential/Local	A - AC	27	0.8
CUPERTINOW15	CUPERTINOW	15	CUPERTINO WAY	MILLBRAE ST	CAMBRIAN DR	2	2262	32	72397	R - Residential/Local	A - AC	40	5.3
CYPRESSST10	CYPRESSST	10	CYPRESS ST	CENTRAL AVE	END	2	238	32	7609	R - Residential/Local	A - AC	25	0.0

STSECID	StreetID	SectionID	Street Name	From	To	Lanes	Length	Width	Area	FC	SurfType	CurrentPCI	Remaining Life
DALLASAVE10	DALLASAVE	10	DALLAS AVE	GARNER AVE	CORTEZ ST	2	775	32	24815	R - Residential/Local	A - AC	8	0.0
DALLASAVE20	DALLASAVE	20	DALLAS AVE	DEL MONTE AVE	CORTEZ ST	2	770	32	24640	R - Residential/Local	A - AC	11	0.0
DANBURYST15	DANBURYST	15	DANBURY ST	HARTFORD ST	INDEPENDENCE BLVD	2	752	32	24061	R - Residential/Local	A - AC	84	28.5
DARTMOUTHW10	DARTMOUTHW	10	DARTMOUTH WAY	E BORONDA RD	S END (BARICADE)	2	364	32	11648	O - Other	A - AC	69	19.2
DAYTONST10	DAYTONST	10	DAYTON ST	HARKINS RD	END	2	1635	32	52328	R - Residential/Local	A - AC	8	0.0
DECLARATIO100	DECLARATIO	100	DECLARATION ST	NANTUCKET BLVD	DE CUNHA CT	2	690	32	22065	R - Residential/Local	A - AC	84	28.5
DECLARATIO90	DECLARATIO	90	DECLARATION ST	BEACON HILL DR	NANTUCKET BLVD	2	1488	32	47616	R - Residential/Local	A - AC	84	28.5
DECUNHACT15	DECUNHACT	15	DE CUNHA CT	DECLARATION ST	DECLARATION ST	2	2009	32	64273	R - Residential/Local	A - AC	84	28.5
DEERST15	DEERST	15	DEER ST	N MAIN ST	END	2	540	32	17268	R - Residential/Local	A - AC	72	20.9
DELANCEYDR15	DELANCEYDR	15	DELANCEY DR	BROADWAY DR	END	2	1641	32	52516	R - Residential/Local	A - AC	78	24.7
DELATORRE15	DELATORRE	15	DE LA TORRE ST	ROY DIAZ ST	ROY DIAZ ST	2	2121	32	67881	R - Residential/Local	A - AC	60	15.3
DELAVINAWA10	DELAVINAWA	10	DE LA VINA WAY	LOS OLIVOS DR	PASATIEMPO WAY	2	602	32	19261	R - Residential/Local	A - AC	83	27.9
DELMARDR15	DELMARDR	15	DEL MAR DR	END	NISSEN RD	2	1339	32	42851	R - Residential/Local	A - AC	48	8.9
DELMONTEAV025	DELMONTEAV	025	DEL MONTE AVE	WILLIAMS RD	END	2	1084	42	45527	C - Collector	A - AC	71	12.2
DELMONTEAV110	DELMONTEAV	110	DEL MONTE AVE	RIDER AVE	N SANBORN RD	2	1404	42	58968	C - Collector	O - AC/AC	59	11.3
DELMONTEAV120	DELMONTEAV	120	DEL MONTE AVE	N SANBORN RD	MAE AVE	2	1574	42	66108	C - Collector	O - AC/AC	54	9.5
DELMONTEAV130	DELMONTEAV	130	DEL MONTE AVE	MAE AVE	BURKE ST	2	610	42	25620	C - Collector	O - AC/AC	64	13.8
DELMONTEAV140	DELMONTEAV	140	DEL MONTE AVE	WILLIAMS RD	BURKE ST	2	1130	42	47449	C - Collector	A - AC	58	7.7
DELREYCIR10	DELREYCIR	10	DEL REY CIR	PADRE DR	END	2	464	32	14836	R - Residential/Local	A - AC	73	21.6
DENNISAVE15	DENNISAVE	15	DENNIS AVE	TAMPA ST	BARDIN RD	2	2180	32	69747	R - Residential/Local	A - AC	44	7.0
DERBYWAY10	DERBYWAY	10	DERBY WAY	WESTMINSTER DR	HAMPTON ST	2	258	32	8249	R - Residential/Local	A - AC	85	29.1
DEVONSHIRE10	DEVONSHIRE	10	DEVONSHIRE WAY	WESTMINSTER DR	ERCIA ST	2	1068	32	34182	R - Residential/Local	A - AC	83	27.9
DEWEYAVE10	DEWEYAVE	10	DEWEY AVE	BEECH ST	TOWT ST	2	412	32	13197	R - Residential/Local	A - AC	8	0.0
DIABLODR10	DIABLODR	10	DIABLO DR	E LAUREL DR	ELWOOD ST	2	791	32	25305	R - Residential/Local	A - AC	40	5.3
DICKENSCIR10	DICKENSCIR	10	DICKENS CIR	DICKENS DR	END	2	183	32	5866	R - Residential/Local	A - AC	40	5.3
DICKENSDR15	DICKENSDR	15	DICKENS DR	KIPLING ST	CHAUCER DR	2	1460	32	46735	R - Residential/Local	A - AC	66	17.5
DIVISIONST10	DIVISIONST	10	DIVISION ST	E MARKET ST	END	2	608	32	19456	R - Residential/Local	A - AC	23	0.0
DIVISIONST15	DIVISIONST	15	DIVISION ST	SUMMIT DR	END	2	151	31	4692	R - Residential/Local	A - AC	70	19.7
DOLORESST10	DOLORESST	10	DOLORES ST	OREGON ST	KENTUCKY ST	2	557	32	17816	R - Residential/Local	A - AC	25	0.1
DONNERCIR10	DONNERCIR	10	DONNER CIR	DONNER WAY	END	2	449	32	14374	R - Residential/Local	A - AC	26	0.5
DONNERWAY15	DONNERWAY	15	DONNER WAY	HUMBOLDT DR	EMERALD DR	2	804	32	25738	R - Residential/Local	A - AC	52	10.8
DORORODR15	DORORODR	15	DORORO DR	REATA ST	TAPADERO DR	2	1068	32	34167	R - Residential/Local	A - AC	62	16.5

STSECID	StreetID	SectionID	Street Name	From	To	Lanes	Length	Width	Area	FC	SurfType	CurrentPCI	Remaining Life
DORSETWAY10	DORSETWAY	10	DORSET WAY	BUCKINGHAM DR	LANCASHIRE DR	2	509	32	16275	R - Residential/Local	A - AC	83	27.9
DOUGLASAVE10	DOUGLASAVE	10	DOUGLAS AVE	CRESCENT WAY	N 1ST ST	2	839	32	26851	R - Residential/Local	A - AC	37	4.1
DOVERCIR10	DOVERCIR	10	DOVER CIR	DE CUNHA CT	END	2	168	32	5387	R - Residential/Local	A - AC	63	17.1
DOWNINGCIR10	DOWNINGCIR	10	DOWNING CIR	DECLARATION ST	END	2	380	32	12153	R - Residential/Local	A - AC	84	28.5
DRIFTWOODP15	DRIFTWOODP	15	DRIFTWOOD PL	N END	S END	2	586	32	18758	R - Residential/Local	A - AC	31	1.9
DST15	DST	15	D ST	MAE AVE	GALINDO ST	2	852	32	27261	R - Residential/Local	A - AC	46	7.9
DURANCIR10	DURANCIR	10	DURAN CIR	CHEROKEE DR	END	2	420	32	13451	R - Residential/Local	A - AC	11	0.0
DURANGOCIR10	DURANGOCIR	10	DURANGO CIR	DURANGO ST	END	2	125	32	3986	R - Residential/Local	A - AC	85	29.1
DURANGOST15	DURANGOST	15	DURANGO ST	YUCATAN WAY	ACAPULCO WAY	2	695	32	22250	R - Residential/Local	A - AC	84	28.5
DURANST10	DURANST	10	DURAN ST	CHEROKEE DR	SEVILLE ST	2	1242	32	39751	R - Residential/Local	A - AC	13	0.0
EACACIAST25	EACACIAST	25	E ACACIA ST	CARMEL AVE	S MAIN ST	2	2255	32	72160	A - Arterial	P - PCC	46	11.4
EACACIAST40	EACACIAST	40	E ACACIA ST	ALAMEDA AVE	CARMEL AVE	2	476	32	15232	A - Arterial	P - PCC	44	10.2
EAGLECIR10	EAGLECIR	10	EAGLE CIR	EAGLE DR	END	2	212	32	6792	R - Residential/Local	A - AC	83	27.8
EAGLEDR10	EAGLEDR	10	EAGLE DR	FALCON DR	COUGAR WAY	2	938	38	35644	R - Residential/Local	A - AC	84	28.5
EAGLEDR20	EAGLEDR	20	EAGLE DR	COUGAR WAY	ESTRELLA WAY	2	1571	38	59698	R - Residential/Local	A - AC	84	28.5
EAGLEDR30	EAGLEDR	30	EAGLE DR	ESTRELLA WAY	BISCON WAY	2	1455	38	55290	R - Residential/Local	A - AC	84	28.5
EAGLEWAY10	EAGLEWAY	10	EAGLE WAY	ESTRELLA WAY	EAGLE DR	2	170	32	5437	R - Residential/Local	A - AC	85	29.1
EALISALST010	EALISALST	010	E ALISAL ST	BARDIN/ALISAL RD	MARGARET ST	2	806	44	35464	A - Arterial	A - AC	40	3.9
EALISALST015	EALISALST	015	E ALISAL ST	BARDIN RD	E ALISAL ST	2	571	42	23982	A - Arterial	A - AC	33	1.9
EALISALST020	EALISALST	020	E ALISAL ST	MARGARET ST	FERN ST	2	911	42	38262	A - Arterial	A - AC	23	0.0
EALISALST030	EALISALST	030	E ALISAL ST	FERN ST	TAMPA ST	2	1167	42	49014	A - Arterial	A - AC	29	0.9
EALISALST040	EALISALST	040	E ALISAL ST	TAMPA ST	E MARKET ST	2	838	42	35196	A - Arterial	A - AC	43	4.8
EALISALST050	EALISALST	050	E ALISAL ST	TAMPA ST	QUILLA ST	3	1205	80	96400	A - Arterial	A - AC	32	1.7
EALISALST060	EALISALST	060	E ALISAL ST	WILLIAMS RD	TOWT ST	4	987	75	74025	A - Arterial	A - AC	37	3.0
EALISALST070	EALISALST	070	E ALISAL ST	TOWT ST	N SANBORN RD	4	1236	75	92700	A - Arterial	A - AC	36	2.7
EALISALST080	EALISALST	080	E ALISAL ST	N SANBORN RD	N HEBBRON AVE	4	1423	75	106725	A - Arterial	A - AC	30	1.1
EALISALST090	EALISALST	090	E ALISAL ST	N HEBBRON AVE	N WOOD ST	4	944	75	70800	A - Arterial	A - AC	40	3.9
EALISALST100	EALISALST	100	E ALISAL ST	N WOOD ST	KERN ST	4	1427	75	107025	A - Arterial	A - AC	47	6.0
EALISALST165	EALISALST	165	E ALISAL ST	MAIN ST	FRONT ST	4	1700	64	108819	A - Arterial	A - AC	32	1.6
EALISALST240EB	EALISALST	240EB	E ALISAL ST	FRONT ST	270' E/O FRONT ST	2	270	24	6480	A - Arterial	A - AC	86	22.0
EALISALST240WB	EALISALST	240WB	E ALISAL ST	270' E/O FRONT ST	FRONT ST	2	270	24	6480	A - Arterial	A - AC	83	20.6
EALISALST250EB	EALISALST	250EB	E ALISAL ST	270' E/O FRONT ST	PRADER ST	2	766	24	18384	A - Arterial	P - PCC	66	26.9
EALISALST250WB	EALISALST	250WB	E ALISAL ST	PRADER ST	270' E/O FRONT ST	2	766	24	18384	A - Arterial	P - PCC	71	30.2

STSECID	StreetID	SectionID	Street Name	From	To	Lanes	Length	Width	Area	FC	SurfType	CurrentPCI	Remaining Life
EALISALST260EB	EALISALST	260EB	E ALISAL ST	PRADER ST	GRIFFIN ST	2	1288	24	30912	A - Arterial	A - AC	79	18.7
EALISALST260WB	EALISALST	260WB	E ALISAL ST	GRIFFIN ST	PRADER ST	2	1288	24	30912	A - Arterial	A - AC	75	16.9
EALISALST310	EALISALST	310	E ALISAL ST	WILLIAMS RD	SKYWAY BLVD	4	617	80	49371	A - Arterial	A - AC	62	11.3
EALVINDR15	EALVINDR	15	E ALVIN DR	N MAIN ST	MCKINNON ST	4	2314	62	143468	A - Arterial	A - AC	35	2.5
EALVINDR25	EALVINDR	25	E ALVIN DR	MCKINNON ST	LINWOOD DR	4	1678	64	107392	A - Arterial	A - AC	20	0.0
EALVINDR35	EALVINDR	35	E ALVIN DR	LINWOOD DR	EL DORADO DR	4	790	62	48980	A - Arterial	A - AC	16	0.0
EALVINDR45	EALVINDR	45	E ALVIN DR	EL DORADO DR	MARIN AVE	4	1515	62	93930	A - Arterial	A - AC	22	0.0
EALVINDR55	EALVINDR	55	E ALVIN DR	MARIN AVE	NATIVIDAD RD	4	545	62	33790	A - Arterial	A - AC	10	0.0
EASTST10	EASTST	10	EAST ST	N HEBBRON AVE	N FILICE ST	2	564	32	18048	R - Residential/Local	A - AC	63	17.1
EASTST20	EASTST	20	EAST ST	N FILICE ST	N SANBORN RD	2	798	32	25536	R - Residential/Local	A - AC	52	10.8
EBANOPL10	EBANOPL	10	EBANO PL	RANCHERO DR	END	2	204	32	6526	R - Residential/Local	A - AC	71	20.3
EBERNALDR10	EBERNALDR	10	E BERNAL DR	SHERWOOD DR	ROSARITA DR	4	866	54	46764	R - Residential/Local	P - PCC	93	74.0
EBERNALDR20	EBERNALDR	20	E BERNAL DR	ROSARITA DR	ALPINE DR	2	1609	32	51488	R - Residential/Local	A - AC	77	24.0
EBERNALDR30	EBERNALDR	30	E BERNAL DR	10 E BERNAL DR	S END	2	264	32	8446	R - Residential/Local	A - AC	72	20.9
EBERNALDR50	EBERNALDR	50	E BERNAL DR	W BERNAL DR	ALPINE DR	2	471	32	15077	R - Residential/Local	O - AC/AC	64	18.0
EBLANCORD10EB	EBLANCORD	10EB	E BLANCO RD	BLANCO CIR	ABBOTT ST	2	970	36	34909	A - Arterial	A - AC	60	10.6
EBLANCORD10WB	EBLANCORD	10WB	E BLANCO RD	BLANCO CIR	ABBOTT ST	2	970	36	34909	A - Arterial	A - AC	31	1.6
EBLANCORD20EB	EBLANCORD	20EB	E BLANCO RD	LA MESA WAY	BLANCO CIR	2	3483	36	125388	A - Arterial	O - AC/AC	51	7.5
EBLANCORD20WB	EBLANCORD	20WB	E BLANCO RD	BLANCO CIR	LA MESA WAY	2	3462	36	124632	A - Arterial	A - AC	72	15.5
EBLANCORD30EB	EBLANCORD	30EB	E BLANCO RD	SAN JUAN DR	LA MESA WAY	2	1600	36	57600	A - Arterial	O - AC/AC	59	10.4
EBLANCORD30WB	EBLANCORD	30WB	E BLANCO RD	LA MESA WAY	SAN JUAN DR	2	1600	36	57600	A - Arterial	A - AC	65	12.5
EBLANCORD40EB	EBLANCORD	40EB	E BLANCO RD	PAJARO ST	SAN JUAN DR	2	1680	36	60480	A - Arterial	O - AC/AC	55	9.1
EBLANCORD40WB	EBLANCORD	40WB	E BLANCO RD	SAN JUAN DR	PAJARO ST	2	1679	36	60444	A - Arterial	A - AC	73	16.0
EBLANCORD50EB	EBLANCORD	50EB	E BLANCO RD	S MAIN ST	PAJARO ST	2	745	36	26820	A - Arterial	O - AC/AC	52	7.9
EBLANCORD50WB	EBLANCORD	50WB	E BLANCO RD	PAJARO ST	S MAIN ST	2	745	36	26820	A - Arterial	A - AC	71	15.1
EBOLIVARST15	EBOLIVARST	15	E BOLIVAR ST	N MAIN ST	VAN BUREN AVE	2	2015	32	64470	C - Collector	A - AC	43	3.7
EBORONDARD05	EBORONDARD	05	E BORONDA RD	DARTMOUTH DR	MCKINNON ST	2	1534	32	49088	A - Arterial	A - AC	72	15.5
EBORONDARD10	EBORONDARD	10	E BORONDA RD	MCKINNON ST	EL DORADO DR	2	3044	45	136980	A - Arterial	A - AC	62	11.3
EBORONDARD10EB	EBORONDARD	10EB	E BORONDA RD	N MAIN ST	SAN JUAN GRADE RD	2	1684	40	67349	A - Arterial	O - AC/AC	47	6.1
EBORONDARD10WB	EBORONDARD	10WB	E BORONDA RD	SAN JUAN GRADE RD	N MAIN ST	2	1684	40	67349	A - Arterial	O - AC/AC	28	0.8
EBORONDARD20	EBORONDARD	20	E BORONDA RD	EL DORADO DR	NATIVIDAD RD	2	2926	45	131670	A - Arterial	A - AC	66	13.0

STSECID	StreetID	SectionID	Street Name	From	To	Lanes	Length	Width	Area	FC	SurfType	CurrentPCI	Remaining Life
EBORONDARD20EB	EBORONDARD	20EB	E BORONDA RD	SAN JUAN GRADE RD	DARTMOUTH WAY	2	977	40	39072	A - Arterial	A - AC	75	16.9
EBORONDARD20WB	EBORONDARD	20WB	E BORONDA RD	DARTMOUTH WAY	SAN JUAN GRADE RD	2	977	40	39072	A - Arterial	O - AC/AC	79	21.5
EBORONDARD30	EBORONDARD	30	E BORONDA RD	NATIVIDAD DR	INDEPENDENCE BVD	2	2082	45	93690	A - Arterial	A - AC	44	5.3
EBORONDARD40	EBORONDARD	40	E BORONDA RD	INDEPENDENCE BLVD	HEMINGWAY DR	2	2199	45	98955	A - Arterial	A - AC	67	13.3
EBORONDARD50	EBORONDARD	50	E BORONDA RD	HEMINGWAY BLVD	CONSTITUTION BLVD	2	3738	44	164472	A - Arterial	A - AC	42	4.7
EBORONDARD55	EBORONDARD	55	E BORONDA RD	CONSTITUTION BLVD	RIDER AVE	2	1763	45	79335	A - Arterial	A - AC	57	9.7
EBORONDARD60	EBORONDARD	60	E BORONDA RD	RIDER AVE	MESQUITE DR	2	1326	45	59670	A - Arterial	A - AC	78	18.2
EBORONDARD65	EBORONDARD	65	E BORONDA RD	MESQUITE DR	N SANBORN RD	2	973	45	43785	A - Arterial	A - AC	80	19.1
EBORONDARD70	EBORONDARD	70	E BORONDA RD	N SANBORN RD	WILLIAMS RD	2	2636	45	118634	A - Arterial	A - AC	70	14.6
EBROCIR10	EBROCIR	10	EBRO CIR	CHEROKEE DR	END	2	454	32	14516	R - Residential/Local	A - AC	34	3.3
ECURTISST10	ECURTISST	10	E CURTIS ST	N MAIN ST	NOICE DR	2	341	32	10917	R - Residential/Local	A - AC	38	4.5
ECURTISST25	ECURTISST	25	E CURTIS ST	NOICE DR	REATA ST	2	710	32	22715	R - Residential/Local	A - AC	24	0.0
EDENST10	EDENST	10	EDEN ST	SCHILLING PL	END	2	599	32	19159	R - Residential/Local	O - AC/AC	70	22.4
EGABILANST15	EGABILANST	15	E GABILAN ST	MAIN ST	PAJARO ST	2	676	32	21639	C - Collector	A - AC	34	1.8
EGABILANST55	EGABILANST	55	E GABILAN ST	PAJARO ST	CALIFORNIA ST	2	673	32	21545	C - Collector	A - AC	54	6.6
EISENHOWE115	EISENHOWE1	15	EISENHOWER ST	VAN BUREN AVE	RUSSELL RD	2	2876	32	92027	R - Residential/Local	A - AC	47	8.3
EISENHOWER10	EISENHOWER	10	EISENHOWER CIR	EISENHOWER ST	END	2	152	32	4869	R - Residential/Local	A - AC	41	5.7
ELAKEST15	ELAKEST	15	E LAKE ST	N MAIN ST	CALIFORNIA ST	2	896	32	28669	C - Collector	A - AC	45	4.3
ELAMARST15	ELAMARST	15	E LAMAR ST	N MAIN ST	SANTA RITA ST	2	783	32	25069	R - Residential/Local	A - AC	12	0.0
ELAURELDR005	ELAURELDR	005	E LAUREL DR	N MAIN ST	MARYAL DR	4	1526	56	85456	A - Arterial	A - AC	69	14.2
ELAURELDR010	ELAURELDR	010	E LAUREL DR	MARYAL DR	LINWOOD DR	4	852	56	47712	A - Arterial	A - AC	58	9.8
ELAURELDR015	ELAURELDR	015	E LAUREL DR	LINWOOD DR	GRANADA AVE	4	1128	56	63168	A - Arterial	A - AC	63	11.7
ELAURELDR020	ELAURELDR	020	E LAUREL DR	GRANADA AVE	NATIVIDAD RD	4	645	56	36120	A - Arterial	A - AC	68	13.8
ELAURELDR025	ELAURELDR	025	E LAUREL DR	N SANBORN RD	TOWT ST	2	1658	40	66320	A - Arterial	A - AC	18	0.0
ELAURELDR035	ELAURELDR	035	E LAUREL DR	TOWT ST	WILLIAMS RD	2	1686	40	67440	A - Arterial	A - AC	48	6.3
ELAURELDR120EB	ELAURELDR	120EB	E LAUREL DR	NATIVIDAD RD	CONSTITUTION BLVD	2	1907	35	66745	A - Arterial	A - AC	81	19.7

STSECID	StreetID	SectionID	Street Name	From	To	Lanes	Length	Width	Area	FC	SurfType	CurrentPCI	Remaining Life
ELAURELDR120WB	ELAURELDR	120WB	E LAUREL DR	CONSTITUTION BLVD	NATIVIDAD RD	2	1907	35	66745	A - Arterial	A - AC	81	19.7
ELAURELDR130EB	ELAURELDR	130EB	E LAUREL DR	CONSTITUTION BLVD	RANCH VIEW LN/COUNTY FACILITY	2	1698	35	59430	A - Arterial	A - AC	83	20.6
ELAURELDR130WB	ELAURELDR	130WB	E LAUREL DR	RANCH VIEW LN/COUNTY FACILITY	CONSTITUTION BLVD	2	1698	35	59430	A - Arterial	A - AC	79	18.7
ELAURELDR140EB	ELAURELDR	140EB	E LAUREL DR	RANCH VIEW LN/COUNTY FACILITY	ST EDWARDS AVE	2	2305	35	80675	A - Arterial	A - AC	81	19.7
ELAURELDR140WB	ELAURELDR	140WB	E LAUREL DR	ST EDWARDS AVE	RANCH VIEW LN/COUNTY FACILITY	2	2305	35	80675	A - Arterial	A - AC	82	20.1
ELAURELDR150EB	ELAURELDR	150EB	E LAUREL DR	ST EDWARDS AVE	N SANBORN RD	2	1390	35	48650	A - Arterial	A - AC	82	20.2
ELAURELDR150WB	ELAURELDR	150WB	E LAUREL DR	N SANBORN RD	ST EDWARDS AVE	2	1383	35	48405	A - Arterial	A - AC	61	10.9
ELDORADODR15	ELDORADODR	15	EL DORADO DR	HARDEN PKWY	E ALVIN DR	2	2046	32	65457	A - Arterial	A - AC	5	0.0
ELDORADODR25	ELDORADODR	25	EL DORADO DR	HARDEN PKWY	E BORONDA RD	2	2067	32	66148	A - Arterial	A - AC	46	5.7
ELIOTCIR10	ELIOTCIR	10	ELIOT CIR	LEWIS ST	END	2	93	32	2965	R - Residential/Local	A - AC	69	19.1
ELIZABETHC10	ELIZABETHC	10	ELIZABETH CIR	VICTORIA AVE	END	2	335	32	10712	R - Residential/Local	A - AC	77	24.1
ELKCIR10	ELKCIR	10	ELK CIR	ELK DR	END	2	341	32	10925	R - Residential/Local	A - AC	84	28.5
ELKDR15	ELKDR	15	ELK DR	FALCON DR	COUGAR DR	2	826	32	26429	C - Collector	A - AC	85	17.9
ELKINGTONA10	ELKINGTONA	10	ELKINGTON AVE	KILBRETH AVE	DEL MONTE AVE	2	1759	32	56280	R - Residential/Local	A - AC	42	6.1
ELLISCIR10	ELLISCIR	10	ELLIS CIR	FULTON WAY	END	2	215	32	6866	R - Residential/Local	A - AC	79	25.3
ELMDR10	ELMDR	10	ELM DR	RIDER AVE	END	2	375	32	12000	R - Residential/Local	A - AC	51	10.2
ELMSFORDCI10	ELMSFORDCI	10	ELMSFORD CIR	FAULKNER ST	END	2	353	32	11289	R - Residential/Local	A - AC	84	28.5
ELMSFORDWA10	ELMSFORDWA	10	ELMSFORD WAY	DECLARATION ST	FAULKNER ST	2	385	32	12322	R - Residential/Local	A - AC	84	28.5
ELPASOPL15	ELPASOPL	15	EL PASO PL	LOS LAURELES AVE	CARMEL AVE	2	608	32	19463	R - Residential/Local	P - PCC	69	32.8
ELSURAVE10	ELSURAVE	10	EL SUR AVE	PESCADERO DR	CAMBRIAN DR	2	813	32	26018	R - Residential/Local	A - AC	42	6.1
ELTONPL15	ELTONPL	15	ELTON PL	N HEBBRON AVE	END	2	835	32	26707	R - Residential/Local	A - AC	52	10.8
ELVEECIR10	ELVEECIR	10	ELVEE CIR	WORK ST	END	2	379	32	12133	R - Residential/Local	A - AC	64	17.8
ELVEEDR10	ELVEEDR	10	ELVEE DR	S SANBORN RD	W END (CREEK)	2	2527	32	80864	C - Collector	A - AC	22	0.0
ELWOODST15	ELWOODST	15	ELWOOD ST	TAMPICO AVE	LOMA DR	2	2183	32	69852	R - Residential/Local	A - AC	36	3.7

STSECID	StreetID	SectionID	Street Name	From	To	Lanes	Length	Width	Area	FC	SurfType	CurrentPCI	Remaining Life
EMARKETST005NB	EMARKETST	005NB	E MARKET ST	BEGIN OF PCC (192' W/O GREENFIELD ALLEY)	END OF PCC (177' S/O MARKET WAY)	3	650	36	23400	A - Arterial	P - PCC	65	25.9
EMARKETST005SB	EMARKETST	005SB	E MARKET ST	BEGIN PCC (177' S/O MARKET WAY)	FRONT	4	216	48	10368	A - Arterial	P - PCC	74	34.0
EMARKETST010NB	EMARKETST	010NB	E MARKET ST	PCC END (177' S/O MARKET WAY)	MARKET WAY	3	177	40	7080	A - Arterial	A - AC	64	12.1
EMARKETST010SB	EMARKETST	010SB	E MARKET ST	MARKET WAY	PCC END (177' S/O MARKET WAY)	4	177	50	8850	A - Arterial	A - AC	51	7.4
EMARKETST015	EMARKETST	015	E MARKET ST	SHERWOOD DR	MERCED ST	4	2313	56	129548	A - Arterial	A - AC	66	12.9
EMARKETST020NB	EMARKETST	020NB	E MARKET ST	END OF PCC (EMARKETST005NB)	E MARKET ST	2	282	20	5640	A - Arterial	A - AC	57	9.5
EMARKETST075	EMARKETST	075	E MARKET ST	CARR AVE	KERN ST	4	1367	62	84754	A - Arterial	A - AC	96	25.3
EMARKETST085	EMARKETST	085	E MARKET ST	N SANBORN RD	CARR AVE	4	2470	56	138320	A - Arterial	A - AC	62	11.3
EMARKETST185	EMARKETST	185	E MARKET ST	N SANBORN RD	TOWT ST	4	1658	60	99490	A - Arterial	A - AC	85	21.5
EMARKETST235	EMARKETST	235	E MARKET ST	KENNETH AVE	TOWT ST	4	1732	44	76217	A - Arterial	A - AC	85	21.5
EMARKETST285	EMARKETST	285	E MARKET ST	E ALISAL ST	KENNETH AVE	2	1321	64	84536	A - Arterial	A - AC	24	0.0
EMARKETST315	EMARKETST	315	E MARKET ST	180' E/O GREENFIELD ALLEY (PCC START)	MONTEREY ST	4	738	74	54612	A - Arterial	A - AC	62	11.4
EMARKETST320	EMARKETST	320	E MARKET ST	MERCED ST	S FREEWAY ON RAMP	4	211	62	13071	A - Arterial	A - AC	86	22.0
EMARKETST330SB	EMARKETST	330SB	E MARKET ST	SHERWOOD DR	FRONT ST	2	404	24	9696	A - Arterial	P - PCC	77	38.3
EMARKETST340	EMARKETST	340	E MARKET ST	FRONT ST	E MARKET ST	1	651	16	10414	A - Arterial	P - PCC	59	20.8
EMARKETST405	EMARKETST	405	E MARKET ST	S FREEWAY ON RAMP	KERN ST	4	498	62	30876	A - Arterial	A - AC	86	22.0
EMENKEST10	EMENKEST	10	E MENKE ST	N MAIN ST	BRIDGE ST	2	341	32	10912	R - Residential/Local	A - AC	71	20.4
EMERALDDR15	EMERALDDR	15	EMERALD DR	ARCADIA WAY	EMERALD WAY	2	872	32	27903	R - Residential/Local	A - AC	82	27.2
EMERALDDR25	EMERALDDR	25	EMERALD DR	EMERALD WAY	DONNER WAY	2	808	32	25859	R - Residential/Local	A - AC	14	0.0
EMERALDWAY15	EMERALDWAY	15	EMERALD WAY	EMERALD DR	PESCADERO DR	2	673	32	21527	R - Residential/Local	A - AC	54	11.8
ENCINADADR10	ENCINADADR	10	ENCINADA DR	LA MESA DR	SAN JUAN DR	2	1113	32	35616	R - Residential/Local	A - AC	84	28.5
ERCIAS15	ERCIAS15	15	ERCIA ST	HARDEN PKWY	HAMPTON ST	2	815	32	26090	R - Residential/Local	A - AC	84	28.5

STSECID	StreetID	SectionID	Street Name	From	To	Lanes	Length	Width	Area	FC	SurfType	CurrentPCI	Remaining Life
EROMIELN15	EROMIELN	15	E ROMIE LN	LOS PALOS DR	ABBOTT ST	4	1766	62	109492	A - Arterial	P - PCC	45	10.8
EROMIELN45	EROMIELN	45	E ROMIE LN	ALAMEDA AVE	S MAIN ST	2	2809	44	123596	A - Arterial	A - AC	58	9.8
EROMIELN75	EROMIELN	75	E ROMIE LN	ALAMEDA AVE	LOS PALOS DR	4	1187	62	73573	A - Arterial	A - AC	38	3.6
EROSSIST15	EROSSIST	15	E ROSSI ST	N MAIN ST	SHERWOOD DR	2	1137	32	36374	A - Arterial	A - AC	79	18.7
ESANJOAQUI10	ESANJOAQUI	10	E SAN JOAQUIN ST	PAJARO ST	S MAIN ST	2	890	32	28480	R - Residential/Local	P - PCC	43	11.4
ESANLUISST050	ESANLUISST	050	E SAN LUIS ST	MAIN ST	FRONT ST	2	1699	32	54368	C - Collector	P - PCC	44	10.2
ESANLUISST090	ESANLUISST	090	E SAN LUIS ST	FRONT ST	E END	2	560	32	17920	C - Collector	A - AC	81	16.1
ESSEXCIR10	ESSEXCIR	10	ESSEX CIR	WIMBLEDON AVE	END	2	222	32	7088	R - Residential/Local	A - AC	84	28.5
ESSEXWAY10	ESSEXWAY	10	ESSEX WAY	ARCADIA WAY	ESSEX CIR	2	254	32	8127	R - Residential/Local	A - AC	87	30.3
ESTRADACT10	ESTRADACT	10	ESTRADA CT	ESTRADA WAY	ESTRADA WAY	2	1105	32	35354	R - Residential/Local	A - AC	65	16.9
ESTRADAWAY15	ESTRADAWAY	15	ESTRADA WAY	SLOAT DR	END	2	1312	32	41987	R - Residential/Local	A - AC	69	19.2
ESTRELLACI10	ESTRELLACI	10	ESTRELLA CIR	ESTRELLA WAY	END	2	158	32	5071	R - Residential/Local	A - AC	84	28.5
ESTRELLAWA15	ESTRELLAWA	15	ESTRELLA WAY	FREEDOM PKWY	PASEO GRANDE	2	920	32	29444	R - Residential/Local	A - AC	84	28.5
EUCALYPTUS15	EUCALYPTUS	15	EUCALYPTUS DR	N SANBORN RD	E ALISAL ST	2	2864	32	91638	C - Collector	A - AC	14	0.0
FAIRFAXCIR10	FAIRFAXCIR	10	FAIRFAX CIR	W ALISAL ST	END	2	233	32	7453	R - Residential/Local	A - AC	21	0.0
FAIRFAXDR15	FAIRFAXDR	15	FAIRFAX DR	W ALISAL ST	BEL AIR WAY	2	2346	32	75080	R - Residential/Local	A - AC	30	1.6
FAIRHAVENS15	FAIRHAVENS	15	FAIRHAVEN ST	WILLIAMS RD	TOWT ST	2	1688	32	54013	R - Residential/Local	A - AC	19	0.0
FAIRMONTCI10	FAIRMONTCI	10	FAIRMONT CIR	FAIRMONT DR	END	2	139	32	4442	R - Residential/Local	A - AC	15	0.0
FAIRMONTDR10	FAIRMONTDR	10	FAIRMONT DR	LOS PALOS DR	N END	2	188	32	6016	R - Residential/Local	P - PCC	38	7.9
FAIRMONTDR20	FAIRMONTDR	20	FAIRMONT DR	LOS PALOS DR	S END	2	704	32	22528	R - Residential/Local	P - PCC	39	8.6
FAIRVIEWAV15	FAIRVIEWAV	15	FAIRVIEW AVE	S SANBORN RD	CAROL DR	2	2020	32	64627	R - Residential/Local	A - AC	43	6.6
FALCONDR15	FALCONDR	15	FALCON DR	BISON WAY	E BORONDA RD	2	1748	32	55936	R - Residential/Local	A - AC	85	29.1
FAULKNERCI10	FAULKNERCI	10	FAULKNER CIR	LEWIS ST	END	2	61	32	1964	R - Residential/Local	A - AC	82	27.2
FAULKNERST15	FAULKNERST	15	FAULKNER ST	FITZGERALD ST	LEWIS ST	2	800	36	28800	R - Residential/Local	A - AC	83	27.9
FELLCIR10	FELLCIR	10	FELL CIR	FULTON WAY	END	2	254	32	8131	R - Residential/Local	A - AC	61	15.9
FERNST10	FERNST	10	FERN ST	E ALISAL ST	SYCAMORE RD	2	315	32	10092	R - Residential/Local	A - AC	32	2.2
FILBERTWAY15	FILBERTWAY	15	FILBERT WAY	BRIGHTON ST	END	2	453	32	14501	R - Residential/Local	A - AC	45	7.4
FILLMOREST10	FILLMOREST	10	FILLMORE ST	VAN BUREN AVE	TRUMAN ST	2	516	32	16509	R - Residential/Local	A - AC	65	16.9
FITZGERALD15	FITZGERALD	15	FITZGERALD ST	HEMINGWAY DR	FAULKNER ST	2	831	32	26592	R - Residential/Local	A - AC	84	28.5
FITZGERALD35	FITZGERALD	35	FITZGERALD ST	HEMINGWAY DR	END	2	666	32	21323	R - Residential/Local	A - AC	83	27.9
FLINTCIR10	FLINTCIR	10	FLINT CIR	LARKIN ST	END	2	102	32	3270	R - Residential/Local	A - AC	52	10.8
FLINTWAY10	FLINTWAY	10	FLINT WAY	LARKIN ST	COLTON DR	2	260	32	8308	R - Residential/Local	A - AC	83	27.9
FLORENCEPL15	FLORENCEPL	15	FLORENCE PL	FAIRVIEW AVE	BEVERLY DR	2	906	32	29002	R - Residential/Local	A - AC	29	1.2

STSECID	StreetID	SectionID	Street Name	From	To	Lanes	Length	Width	Area	FC	SurfType	CurrentPCI	Remaining Life
FOXGLENWAY15	FOXGLENWAY	15	FOX GLEN WAY	COBBLESTONE ST	COBBLESTONE ST	2	870	32	27829	R - Residential/Local	A - AC	84	28.5
FREEDOMPKW010	FREEDOMPKW	010	FREEDOM PKWY	ESTRELLA WAY	TOWT ST	2	510	32	16306	A - Arterial	A - AC	77	17.7
FREEDOMPKW015	FREEDOMPKW	015	FREEDOM PKWY	TOWT STREET	WILLIAMS RD	2	1638	32	52414	A - Arterial	A - AC	80	19.1
FREEDOMPKW025	FREEDOMPKW	025	FREEDOM PKWY	ESTRELLA WAY	BERNARDO AVE	2	1433	32	45844	A - Arterial	A - AC	83	20.5
FREEDOMPKW035	FREEDOMPKW	035	FREEDOM PKWY	CONSTITUTION BLVD	BERNARDO AVE	2	3212	32	102780	A - Arterial	A - AC	81	19.6
FREEDOMPKW105	FREEDOMPKW	105	FREEDOM PKWY	WILLIAMS RD	PADOVA DR	2	2134	32	68288	A - Arterial	A - AC	84	21.0
FREMONTST15	FREMONTST	15	FREMONT ST	N MADEIRA AVE	N HEBBRON AVE	2	1838	32	58805	R - Residential/Local	A - AC	62	16.5
FRESAPL10	FRESAPL	10	FRESA PL	RANCHERO DR	END	2	157	32	5035	R - Residential/Local	A - AC	84	28.5
FRONTST030NB	FRONTST	030NB	FRONT ST	PCC START	E MARKET ST	2	422	26	10972	A - Arterial	P - PCC	73	32.7
FRONTST030SB	FRONTST	030SB	FRONT ST	E MARKET ST	END OF PCC	2	367	30	11010	A - Arterial	P - PCC	80	43.3
FRONTST040	FRONTST	040	FRONT ST	E MARKET ST (AC START)	E ALISAL ST	3	763	54	41202	A - Arterial	A - AC	21	0.0
FRONTST050WB	FRONTST	050WB	FRONT ST	FORK 436 FT N/O E SALISAL ST	AC END	1	594	18	10692	A - Arterial	A - AC	29	0.9
FRONTST055	FRONTST	055	FRONT ST	E ALISAL ST	JOHN ST	4	1839	82	150798	A - Arterial	A - AC	39	3.8
FRONTST070WB	FRONTST	070WB	FRONT ST	PCC END	MERGE TO E MARKET ST	1	434	18	7812	A - Arterial	A - AC	10	0.0
FRONTST075	FRONTST	075	FRONT ST	JOHN ST	MAPLE ST	2	979	32	31314	A - Arterial	A - AC	54	8.3
FULTONWAY15	FULTONWAY	15	FULTON WAY	POWELL ST	STOCKSTON ST	2	766	32	24512	R - Residential/Local	A - AC	62	16.5
GALINDOST15	GALINDOST	15	GALINDO ST	DEL MONTE AVE	END	2	1151	32	36838	R - Residential/Local	A - AC	44	7.0
GAMAYWAY15	GAMAYWAY	15	GAMAY WAY	RIESLING WAY	END	2	1017	32	32541	R - Residential/Local	A - AC	84	28.5
GARDENIACI10	GARDENIACI	10	GARDENIA CIR	GARDENIA DR	E END	2	206	31	6386	R - Residential/Local	A - AC	50	9.8
GARDENIADR15	GARDENIADR	15	GARDENIA DR	W BERNAL DR	LUPIN DR	2	1884	32	60301	R - Residential/Local	A - AC	61	15.8
GARDENWAY15	GARDENWAY	15	GARDEN WAY	S FILICE ST	MAGNOLIA DR	2	741	32	23704	R - Residential/Local	A - AC	70	19.8
GARFIELDCI10	GARFIELDCI	10	GARFIELD CIR	SWANER AVE	END	2	103	32	3284	R - Residential/Local	A - AC	9	0.0
GARNERALY10	GARNERALY	10	GARNER ALY	ALMA AVE	GARNER AVE	2	289	32	9254	R - Residential/Local	A - AC	8	0.0
GARNERAVE010	GARNERAVE	010	GARNER AVE	END	RIDER AVE	2	1096	37	40552	R - Residential/Local	A - AC	55	12.3
GARNERAVE010PA	GARNERAVE	010PA	GARNER AVE	GARNER AVE (CULDESAC NORTH)	GEE STREET (CULDESAC)	2	1232	32	39424	R - Residential/Local	A - AC	83	27.8
GARNERAVE010PB	GARNERAVE	010PB	GARNER AVE	GARNER AVE PRIVATE A (EAST)	GARNER AVE PRIVATE A (WEST)	2	585	32	18720	R - Residential/Local	A - AC	84	28.5

STSECID	StreetID	SectionID	Street Name	From	To	Lanes	Length	Width	Area	FC	SurfType	CurrentPCI	Remaining Life
GARNERA020	GARNERA020	020	GARNER AVE	1ST AVE	WILLIAMS RD	2	600	41	24596	C - Collector	A - AC	16	0.0
GARNERA055	GARNERA055	055	GARNER AVE	1ST AVE	BEECH ST	2	1494	41	61246	C - Collector	A - AC	10	0.0
GARNERA115	GARNERA115	115	GARNER AVE	RIDER AVE	N SANBORN RD	2	1394	39	54361	C - Collector	A - AC	83	16.9
GARNERA125	GARNERA125	125	GARNER AVE	BEECH ST	N SANBORN RD	2	1224	39	47724	C - Collector	A - AC	16	0.0
GAVIOTADR15	GAVIOTADR15	15	GAVIOTA DR	CACHUMA CT	TECOPA WAY	2	1329	32	42516	R - Residential/Local	A - AC	84	28.5
GEARYCIR10	GEARYCIR10	10	GEARY CIR	LARKIN ST	END	2	374	32	11972	R - Residential/Local	A - AC	83	27.9
GEEST10	GEEST10	10	GEE ST	RIDER AVE	END	2	553	32	17696	R - Residential/Local	A - AC	46	7.9
GEILST10	GEILST10	10	GEIL ST	INVERSION ST	RIKER ST	2	1038	32	33216	C - Collector	P - PCC	64	25.0
GEILST20	GEILST20	20	GEIL ST	RIKER ST	S MAIN ST	2	1345	32	43040	C - Collector	P - PCC	66	26.9
GENEVAWAY10	GENEVAWAY10	10	GENEVA WAY	POTRERO WAY	VICTOR ST	2	680	32	21765	R - Residential/Local	A - AC	80	26.0
GENOACIR10	GENOACIR10	10	GENOA CIR	GENOA WAY	END	2	249	32	7955	R - Residential/Local	A - AC	85	29.1
GENOAWAY15	GENOAWAY15	15	GENOA WAY	AREZZO CIR	MONTE BELLA BLVD	2	513	32	16430	R - Residential/Local	A - AC	84	28.5
GEORGETOWN15	GEORGETOWN15	15	GEORGETOWN WAY	CHARLESTOWN WAY	HARRINGTON CIR	2	1638	32	52417	R - Residential/Local	A - AC	85	29.1
GLACIERDR15	GLACIERDR15	15	GLACIER DR	PLUMAS WAY	MODOC AVE	2	1188	32	38030	R - Residential/Local	A - AC	35	3.7
GLADSTONEW15	GLADSTONEW15	15	GLADSTONE WAY	CHARDONNAY DR	END	2	1203	32	38489	R - Residential/Local	A - AC	84	28.5
GLENDORAWA15	GLENDORAWA15	15	GLENDORA WAY	COMPTON WAY	INGLEWOOD ST	2	1822	32	58301	R - Residential/Local	A - AC	32	2.6
GLENFALLSC10	GLENFALLSC10	10	GLEN FALLS CIR	STONY BROOK DR	END	2	441	32	14122	R - Residential/Local	A - AC	85	29.1
GLENWOODCT10	GLENWOODCT10	10	GLENWOOD CT	ALMA AVE	KIMMEL ST	2	447	32	14316	R - Residential/Local	A - AC	55	12.4
GONZALESAL10	GONZALESAL10	10	GONZALES ALY	E ALISAL ST	E GABILAN ST	2	672	14	9408	R - Residential/Local	P - PCC	37	7.3
GONZALESAL20	GONZALESAL20	20	GONZALES ALY	E ALISAL ST	E SAN LUIS ST	2	668	15	10020	R - Residential/Local	P - PCC	35	5.9
GOUGHWAY10	GOUGHWAY10	10	GOUGH WAY	POWELL ST	VICTOR ST	2	222	32	7103	R - Residential/Local	A - AC	81	26.6
GRANADA015	GRANADA015	15	GRANADA AVE	CHAPARRAL ST	E LAUREL DR	2	1794	32	57422	R - Residential/Local	A - AC	42	6.1
GRANADA035	GRANADA035	35	GRANADA AVE	E LAUREL DR	ROSARITA DR	2	1748	32	55948	R - Residential/Local	A - AC	62	16.5
GRANDHAVEN15	GRANDHAVEN15	15	GRANDHAVEN ST	WILLIAMS RD	TOWT ST	2	1689	32	54046	R - Residential/Local	A - AC	17	0.0
GREATISLAN15	GREATISLAN15	15	GREAT ISLAND ST	BEACON HILL DR	CRESTVIEW ST	2	1187	32	37980	R - Residential/Local	A - AC	83	27.9
GREENBRIAR15	GREENBRIAR15	15	GREENBRIAR WAY	SANSOME ST	END	2	1061	32	33938	R - Residential/Local	A - AC	82	27.2
GREENFIELD10	GREENFIELD10	10	GREENFIELD ALY	E ALISAL ST	E GABILAN ST	2	671	32	21472	R - Residential/Local	P - PCC	62	27.9
GREENFIELD20	GREENFIELD20	20	GREENFIELD ALY	E ALISAL ST	E SAN LUIS ST	2	670	32	21440	R - Residential/Local	P - PCC	71	35.6
GREENFIELD30	GREENFIELD30	30	GREENFIELD ALY	E GABILAN ST	E MARKET ST	2	537	32	17196	R - Residential/Local	P - PCC	48	15.2
GREENST15	GREENST15	15	GREEN ST	DEL MONTE AVE	GARNER AVE	2	1546	32	49485	R - Residential/Local	A - AC	15	0.0
GREENWICHW15	GREENWICHW15	15	GREENWICH WAY	ARGUELLO DR	SANSOME ST	2	598	32	19130	R - Residential/Local	A - AC	84	28.5

STSECID	StreetID	SectionID	Street Name	From	To	Lanes	Length	Width	Area	FC	SurfType	CurrentPCI	Remaining Life
GREENWOODP010	GREENWOODP	010	GREENWOOD PL	WOODSIDE DR	SOUTH END	2	376	32	12032	R - Residential/Local	A - AC	22	0.0
GREENWOODP020	GREENWOODP	020	GREENWOOD PL	WOODSIDE DR	NORTH END	2	402	32	12851	R - Residential/Local	A - AC	55	12.4
GRIFFINST10	GRIFFINST	10	GRIFFIN ST	JOHN ST	E ALISAL ST	2	1170	32	37436	A - Arterial	A - AC	14	0.0
GRIFFINST25	GRIFFINST	25	GRIFFIN ST	E MARKET ST	E ALISAL ST	2	2005	32	64150	A - Arterial	A - AC	62	11.3
GROVEST15	GROVEST	15	GROVE ST	ALAMEDA AVE	END	2	1054	32	33735	R - Residential/Local	P - PCC	53	19.4
GROVEST45	GROVEST	45	GROVE ST	ALAMEDA AVE	MANOR DR	2	1441	32	46123	R - Residential/Local	A - AC	47	8.4
HAMPTONST15	HAMPTONST	15	HAMPTON ST	HARROD WAY	WESTMINSTER DR	2	1213	32	38814	R - Residential/Local	A - AC	85	29.1
HANCOCKCIR10	HANCOCKCIR	10	HANCOCK CIR	HANCOCK ST	END	2	257	32	8209	R - Residential/Local	A - AC	84	28.5
HANCOCKST15	HANCOCKST	15	HANCOCK ST	LEXINGTON DR	LEXINGTON DR	2	2612	32	83587	R - Residential/Local	A - AC	83	27.9
HANSENST15	HANSENST	15	HANSEN ST	AIRPORT BLVD	HARKINS RD	2	1051	32	33623	A - Arterial	A - AC	19	0.0
HAPPPL10	HAPPPL	10	HAPP PL	W MARKET ST	END	2	292	32	9337	R - Residential/Local	A - AC	85	29.2
HARDENPKWY10EB	HARDENPKWY	10EB	HARDEN PKWY	N MAIN ST	BROADWAY DR	2	2015	28	56420	A - Arterial	A - AC	50	7.0
HARDENPKWY10WB	HARDENPKWY	10WB	HARDEN PKWY	N MAIN ST	BROADWAY DR	2	2026	28	56728	A - Arterial	A - AC	82	20.1
HARDENPKWY20EB	HARDENPKWY	20EB	HARDEN PKWY	BROADWAY DR	MCKINNON ST	2	1161	28	32508	A - Arterial	A - AC	56	9.1
HARDENPKWY20WB	HARDENPKWY	20WB	HARDEN PKWY	BROADWAY DR	MCKINNON ST	2	1156	28	32368	A - Arterial	A - AC	81	19.6
HARDENPKWY30EB	HARDENPKWY	30EB	HARDEN PKWY	MCKINNON ST	WINDSOR ST	2	938	28	26264	A - Arterial	A - AC	55	8.7
HARDENPKWY30WB	HARDENPKWY	30WB	HARDEN PKWY	MCKINNON ST	WINDSOR ST	2	937	28	26236	A - Arterial	A - AC	80	19.1
HARDENPKWY40EB	HARDENPKWY	40EB	HARDEN PKWY	WINDSOR ST	EL DORADO DR	2	1540	28	43120	A - Arterial	A - AC	53	8.0
HARDENPKWY40WB	HARDENPKWY	40WB	HARDEN PKWY	WINDSOR ST	EL DORADO DR	2	1540	28	43120	A - Arterial	A - AC	78	18.2
HARDINGCIR10	HARDINGCIR	10	HARDING CIR	HARDING ST	END	2	168	32	5361	R - Residential/Local	A - AC	38	4.5
HARDINGST15	HARDINGST	15	HARDING ST	POLK ST	TYLER ST	2	1579	32	50526	R - Residential/Local	A - AC	54	11.8
HARKINSRD030	HARKINSRD	030	HARKINS RD	DAYTON ST	100' N/O NUTTING ST	2	899	32	28770	A - Arterial	A - AC	79	18.7
HARKINSRD045W	HARKINSRD	045W	HARKINS RD	100' NORTH OF NUTTING ST	CITY LIMIT	2	745	32	23832	A - Arterial	A - AC	66	12.9
HARKINSRD055	HARKINSRD	055	HARKINS RD	ABBOTT ST	SCHILLING PL	4	1245	80	99619	A - Arterial	A - AC	46	5.7
HARKINSRD095	HARKINSRD	095	HARKINS RD	ABBOTT ST	DAYTON ST	4	2372	80	189767	A - Arterial	A - AC	45	5.4
HARMONYLN10	HARMONYLN	10	HARMONY LN	E ALISAL ST	E SAN LUIS ST	2	679	15	10185	R - Residential/Local	P - PCC	39	8.6
HARRINGTON15	HARRINGTON	15	HARRINGTON CIR	BEACON HILL DR	END	2	534	32	17089	R - Residential/Local	A - AC	85	29.1
HARRISPL10	HARRISPL	10	HARRIS PL	HARRIS RD	END	2	999	32	31968	R - Residential/Local	A - AC	32	2.2
HARRISRD10	HARRISRD	10	HARRIS RD	ABBOTT ST	HARRIS PL	2	982	32	31417	A - Arterial	A - AC	60	10.5
HARRISRD40	HARRISRD	40	HARRIS RD	HARRIS PL	HARRIS RD	2	1273	32	40736	A - Arterial	A - AC	56	9.1
HARRODCIR10	HARRODCIR	10	HARROD CIR	HARROD WAY	END	2	331	32	10601	R - Residential/Local	A - AC	87	30.3

STSECID	StreetID	SectionID	Street Name	From	To	Lanes	Length	Width	Area	FC	SurfType	CurrentPCI	Remaining Life
HARRODWAY15	HARRODWAY	15	HARROD WAY	HAMPTON ST	ERCIA ST	2	976	32	31245	R - Residential/Local	A - AC	85	29.1
HARRYETTED10	HARRYETTED	10	HARRYETTE DR	FAIRVIEW AVE	CAROL DR	2	487	32	15597	R - Residential/Local	A - AC	36	3.7
HARTFORDST15	HARTFORDST	15	HARTFORD ST	INGLEWOOD ST	COVENTRY ST	2	1469	32	47022	R - Residential/Local	A - AC	84	28.5
HARTNELLST10	HARTNELLST	10	HARTNELL ST	CENTRAL AVE	COLLEGE DR	2	801	32	25643	R - Residential/Local	A - AC	33	2.6
HARVARDCT10	HARVARDCT	10	HARVARD CT	PENNSYLVANIA DR	PENNSYLVANIA DR	2	844	32	26998	R - Residential/Local	A - AC	62	16.5
HARVESTALY10	HARVESTALY	10	HARVEST ALY	WINHAM ST	HARVEST ST	2	324	15	4860	R - Residential/Local	P - PCC	43	11.4
HARVESTST15	HARVESTST	15	HARVEST ST	S MAIN ST	E END	2	2414	42	101376	R - Residential/Local	P - PCC	39	8.6
HASTINGS AV25	HASTINGS AV	25	HASTINGS AVE	COLUMBIA AVE	CAMPUS AVE	2	1208	32	38652	R - Residential/Local	A - AC	44	7.0
HAVENALY10	HAVENALY	10	HAVEN ALY	GRANDHAVEN ST	BELLEHAVEN ST	2	304	16	4862	R - Residential/Local	P - PCC	33	4.7
HAVENALY20	HAVENALY	20	HAVEN ALY	FAIRHAVEN ST	GRANDHAVEN ST	2	298	16	4775	R - Residential/Local	A - AC	3	0.0
HAVENALY30	HAVENALY	30	HAVEN ALY	BELLEHAVEN ST	END	2	138	16	2211	R - Residential/Local	P - PCC	51	17.7
HAVENALY40	HAVENALY	40	HAVEN ALY	FAIRHAVEN ST	END	2	307	16	4917	R - Residential/Local	A - AC	6	0.0
HAWAII PL10	HAWAII PL	10	HAWAII PL	CARIBBEAN AVE	E END	2	398	32	12745	R - Residential/Local	A - AC	65	16.9
HAWTHORNES10	HAWTHORNES	10	HAWTHORNE ST	PAJARO ST	S MAIN ST	2	776	32	24832	C - Collector	P - PCC	41	8.4
HAWTHORNES25	HAWTHORNES	25	HAWTHORNE ST	CARMEL AVE	PAJARO ST	2	1482	32	47424	C - Collector	P - PCC	47	12.1
HAWTHORNES40	HAWTHORNES	40	HAWTHORNE ST	ALAMEDA AVE	CARMEL AVE	2	561	32	17952	C - Collector	P - PCC	42	8.9
HAYESST10	HAYESST	10	HAYES ST	PARKSIDE ST	END	2	207	32	6628	R - Residential/Local	A - AC	51	10.3
HEATHERDR15	HEATHERDR	15	HEATHER DR	IRIS DR	COLUMBINE DR	2	725	32	23188	R - Residential/Local	A - AC	50	9.8
HEBBRONALY10	HEBBRONALY	10	HEBBRON ALY	S HEBBRON AVE	END	2	421	20	8416	R - Residential/Local	P - PCC	36	6.6
HEMINGWAYD15	HEMINGWAYD	15	HEMINGWAY DR	E BORONDA RD	NANTUCKET BLVD	2	921	41	37761	C - Collector	A - AC	82	16.5
HEMINGWAYD25	HEMINGWAYD	25	HEMINGWAY DR	NANTUCKET BLVD	FITZGERALD RD	2	1093	41	44801	R - Residential/Local	A - AC	84	28.5
HIDDEN CREEK10	HIDDEN CREEK	10	HIDDEN CREEK CIR	PROVINCETOWN DR	END	2	189	32	6036	R - Residential/Local	A - AC	85	29.1
HILL CIR10	HILL CIR	10	HILL CIR	N MADEIRA AVE	END	2	174	32	5566	R - Residential/Local	A - AC	72	20.9
HILLTOPDR15	HILLTOPDR	15	HILL TOP DR	N MADEIRA AVE	SUMMIT DR	2	1476	32	47245	R - Residential/Local	A - AC	11	0.0
HOLADAY AVE10	HOLADAY AVE	10	HOLADAY AVE	E ALISAL ST	EAST ST	2	286	32	9141	R - Residential/Local	A - AC	60	15.2
HOLLYST10	HOLLYST	10	HOLLY ST	RIDER AVE	END	2	696	32	22280	R - Residential/Local	A - AC	55	12.3
HOLMESCIR10	HOLMESCIR	10	HOLMES CIR	HEMINGWAY DR	END	2	110	32	3508	R - Residential/Local	A - AC	82	27.2
HOMESTEADA035	HOMESTEADA	035	HOMESTEAD AVE	END	CENTRAL AVE	2	1553	38	59010	R - Residential/Local	P - PCC	40	9.3
HOMESTEADA050	HOMESTEADA	050	HOMESTEAD AVE	CENTRAL AVE	W ALISAL ST	2	1147	40	45877	R - Residential/Local	P - PCC	46	13.7
HOMESTEADA075	HOMESTEADA	075	HOMESTEAD AVE	W ALISAL ST	IVERSON ST	2	1255	36	45172	R - Residential/Local	P - PCC	44	12.2
HOOVERST15	HOOVERST	15	HOOVER ST	EISENHOWER ST	SOUZA WAY	2	1394	32	44624	R - Residential/Local	A - AC	57	13.5
HOWARDST10	HOWARDST	10	HOWARD ST	LINCOLN AVE	SALINAS ST	2	259	32	8288	R - Residential/Local	P - PCC	39	8.6

STSECID	StreetID	SectionID	Street Name	From	To	Lanes	Length	Width	Area	FC	SurfType	CurrentPCI	Remaining Life
HOWARDST20	HOWARDST	20	HOWARD ST	CHURCH ST	LINCOLN AVE	2	319	32	10208	R - Residential/Local	P - PCC	39	8.6
HOWECIR10	HOWECIR	10	HOWE CIR	HOWE DR	END	2	249	32	7970	R - Residential/Local	A - AC	85	29.1
HOWEDR15	HOWEDR	15	HOWE DR	SHERMAN DR	END	2	739	32	23660	R - Residential/Local	A - AC	63	17.1
HUDSONWAY15	HUDSONWAY	15	HUDSON WAY	MANHATTAN DR	END	2	545	32	17449	R - Residential/Local	A - AC	84	28.5
HUGHESWAY10	HUGHESWAY	10	HUGHES WAY	CONSTITUTION BLVD	FOX GLEN WAY	2	317	32	10159	R - Residential/Local	A - AC	84	28.5
HUMBOLDTDR15	HUMBOLDTDR	15	HUMBOLDT DR	YREKA DR	TRUCKEE WAY	2	1548	32	49521	R - Residential/Local	A - AC	61	15.8
HUNTINGTON10	HUNTINGTON	10	HUNTINGTON ST	ROCHEX AVE	W LAUREL DR	2	452	32	14466	R - Residential/Local	A - AC	31	2.2
HYANNISCIR10	HYANNISCIR	10	HYANNIS CIR	COVENTRY ST	END	2	176	32	5640	R - Residential/Local	A - AC	84	28.5
HYDECIR10	HYDECIR	10	HYDE CIR	HYDE ST	END	2	177	32	5666	R - Residential/Local	A - AC	85	29.1
HYDEST15	HYDEST	15	HYDE ST	VAN NESS CT	RICO ST	2	1270	32	40626	R - Residential/Local	A - AC	55	12.4
IMPERIALWA10	IMPERIALWA	10	IMPERIAL WAY	NAPA WAY	SUTTER ST	2	618	32	19766	R - Residential/Local	A - AC	54	11.8
INCAWAY15	INCAWAY	15	INCA WAY	SHAWNEE WAY	ADAMS ST	2	981	32	31398	R - Residential/Local	A - AC	30	1.8
INDEPENDEN15NB	INDEPENDEN	15NB	INDEPENDENCE BLVD	CONSTITUTION BLVD	PROVINCETOWN DR	2	2796	32	89459	C - Collector	A - AC	26	0.2
INDEPENDEN15SB	INDEPENDEN	15SB	INDEPENDENCE BLVD	PROVINCETOWN DR	CONSTITUTION BLVD	2	2796	32	89459	C - Collector	A - AC	22	0.0
INDEPENDEN25NB	INDEPENDEN	25NB	INDEPENDENCE BLVD	PROVINCETOWN DR	E BORONDA RD	2	2952	32	94463	C - Collector	A - AC	38	2.7
INDEPENDEN25SB	INDEPENDEN	25SB	INDEPENDENCE BLVD	E BORONDA RD	PROVINCETOWN DR	2	2952	32	94463	C - Collector	A - AC	35	2.0
INDUSTRIAL10	INDUSTRIAL	10	INDUSTRIAL ST	VERTIN AVE	SANBORN PL	2	1027	32	32877	C - Collector	A - AC	23	0.0
INGLEWOODS15	INGLEWOODS	15	INGLEWOOD ST	PESCADERO DR	END	2	687	32	21980	R - Residential/Local	A - AC	30	1.8
INGLEWOODS25	INGLEWOODS	25	INGLEWOOD ST	COVENTRY ST	END	2	871	32	27878	R - Residential/Local	A - AC	83	27.9
INYOCIR10	INYOCIR	10	INYO CIR	MENDOCINO DR	END	2	250	32	8015	R - Residential/Local	A - AC	44	7.0
IRISALY10	IRISALY	10	IRIS ALY	W BERNAL DR	IRIS DR	2	1180	32	37750	R - Residential/Local	A - AC	6	0.0
IRISALY20	IRISALY	20	IRIS ALY	IRIS DR	END	2	844	20	16887	R - Residential/Local	P - PCC	30	2.8
IRISDR15	IRISDR	15	IRIS DR	N MAIN ST	LUPIN DR	2	490	32	15681	A - Arterial	A - AC	3	0.0
IRISDR35	IRISDR	35	IRIS DR	LUPIN DR	TYLER ST	2	1365	32	43676	C - Collector	A - AC	43	3.8
IVERSONCIR10	IVERSONCIR	10	IVERSON CIR	IVERSON ST	END	2	286	32	9144	R - Residential/Local	A - AC	15	0.0
IVERSONST35	IVERSONST	35	IVERSON ST	CLAY ST	W ACACIA ST	2	1279	55	70345	C - Collector	P - PCC	48	12.7
IVERSONST55	IVERSONST	55	IVERSON ST	W ACACIA ST	W BLANCO RD	2	2417	42	101514	C - Collector	P - PCC	43	9.6
IVYST10	IVYST	10	IVY ST	E MARKET ST	GRIFFIN ST	2	342	32	10949	R - Residential/Local	A - AC	13	0.0

STSECID	StreetID	SectionID	Street Name	From	To	Lanes	Length	Width	Area	FC	SurfType	CurrentPCI	Remaining Life
JACKSONCIR10	JACKSONCIR	10	JACKSON CIR	SWANER AVE	END	2	139	32	4440	R - Residential/Local	A - AC	27	0.8
JACKSONST10	JACKSONST	10	JACKSON ST	VAN BUREN AVE	SWANER AVE	2	1287	32	41179	R - Residential/Local	A - AC	69	19.2
JAMESST10	JAMESST	10	JAMES ST	SMITH ST	S MADEIRA AVE	2	526	32	16840	R - Residential/Local	A - AC	66	17.5
JAMESST20	JAMESST	20	JAMES ST	SMITH ST	S WOOD ST	2	385	32	12329	R - Residential/Local	A - AC	58	14.1
JEANAVE10	JEANAVE	10	JEAN AVE	CAROL DR	SHARON DR	2	901	32	28826	R - Residential/Local	A - AC	32	2.2
JEFFERSONS10	JEFFERSONS	10	JEFFERSON ST	N HEBBRON AVE	N FILICE ST	2	562	32	17995	R - Residential/Local	A - AC	65	16.9
JOHNCIR10	JOHNCIR	10	JOHN CIR	JOHN ST	END	2	274	32	8762	R - Residential/Local	A - AC	21	0.0
JOHNSONAVE15	JOHNSONAVE	15	JOHNSON AVE	ABBOTT ST	E END	2	1040	32	33266	R - Residential/Local	A - AC	29	1.2
JOHNST100	JOHNST	100	JOHN ST	SALINAS ST	S. MAIN ST	2	238	50	11893	A - Arterial	A - AC	50	7.0
JOHNST110	JOHNST	110	JOHN ST	S WOOD ST	S FILICE ST	4	1481	55	81455	A - Arterial	A - AC	20	0.0
JOHNST120	JOHNST	120	JOHN ST	S FILICE ST	S SANBORN RD	4	981	55	53955	A - Arterial	A - AC	12	0.0
JOHNST130	JOHNST	130	JOHN ST	S SANBORN RD	MCGOWAN DR	4	1251	55	68805	A - Arterial	A - AC	39	3.6
JOHNST140	JOHNST	140	JOHN ST	MCGOWAN DR	E ALISAL ST	4	1433	62	88846	A - Arterial	A - AC	44	5.1
JOSEPHINES15	JOSEPHINES	15	JOSEPHINE ST	C ST	END	2	633	32	20251	R - Residential/Local	A - AC	47	8.3
JULIAAVE10	JULIAAVE	10	JULIA AVE	WHEELER DR	CHRISTENSEN AVE	2	661	32	21165	R - Residential/Local	A - AC	65	16.9
JUNIPEROWA10	JUNIPEROWA	10	JUNIPERO WAY	W ACACIA ST	PALMA DR	2	888	32	28407	R - Residential/Local	A - AC	38	4.5
KATHERINEA15	KATHERINEA	15	KATHERINE AVE	S MAIN ST	ALAMEDA AVE	2	2804	32	89721	C - Collector	A - AC	30	1.0
KEARNYWAY10	KEARNYWAY	10	KEARNY WAY	ALVARADO DR	LARKIN ST	2	479	32	15339	R - Residential/Local	A - AC	49	9.3
KENNEDYCIR10	KENNEDYCIR	10	KENNEDY CIR	KENNEDY ST	END	2	293	32	9381	R - Residential/Local	A - AC	64	17.8
KENNEDYST15	KENNEDYST	15	KENNEDY ST	VAN BUREN AVE	BUCHANAN WAY	2	524	32	16761	O - Other	A - AC	28	0.9
KENNEDYST35	KENNEDYST	35	KENNEDY ST	BUCHANAN WAY	END	2	1655	32	52947	R - Residential/Local	A - AC	75	22.8
KENNETHAVE10	KENNETHAVE	10	KENNETH AVE	E MARKET ST	E LAUREL DR	2	425	32	13600	R - Residential/Local	O - AC/AC	79	33.0
KENNETHAVE20	KENNETHAVE	20	KENNETH AVE	FAIRHAVEN ST	E LAUREL DR	2	572	32	18304	R - Residential/Local	A - AC	20	0.0
KENSINGTON15	KENSINGTON	15	KENSINGTON WAY	BUNKER HILL WAY	END	2	478	32	15308	R - Residential/Local	A - AC	84	28.5
KENTCIR10	KENTCIR	10	KENT CIR	KENT ST	END	2	155	32	4949	R - Residential/Local	A - AC	84	28.5
KENTFIELDDD25	KENTFIELDDD	25	KENTFIELD DR	LOYOLA DR	SAN JACINTO DR	2	2017	32	64541	R - Residential/Local	A - AC	67	18.0
KENTST10	KENTST	10	KENT ST	KLAMATH DR	KENT CIR	2	734	32	23504	R - Residential/Local	A - AC	83	27.9
KENTST20	KENTST	20	KENT ST	ARCADIA WAY	KENT CIR	2	367	32	11737	R - Residential/Local	A - AC	85	29.1
KENTUCKYST15	KENTUCKYST	15	KENTUCKY ST	LINDEN ST	TOWT ST	2	1268	32	40574	R - Residential/Local	A - AC	47	8.3
KERNST15	KERNST	15	KERN ST	N FREEWAY OFF RAMP	E ALISAL ST	2	1925	32	61610	A - Arterial	A - AC	31	1.4
KERNST25	KERNST	25	KERN ST	N FREEWAY OFF RAMP	END	2	1081	32	34600	A - Arterial	A - AC	65	12.5

STSECID	StreetID	SectionID	Street Name	From	To	Lanes	Length	Width	Area	FC	SurfType	CurrentPCI	Remaining Life
KEYST10	KEYST	10	KEY ST	TORO AVE	PALOMA AVE	2	343	32	10988	R - Residential/Local	A - AC	21	0.0
KILBRETHAV10	KILBRETHAV	10	KILBRETH AVE	ELKINGTON AVE	DEL MONTE AVE	2	1666	32	53311	R - Residential/Local	A - AC	39	5.3
KIMMELST15	KIMMELST	15	KIMMEL ST	N SANBORN RD	BEECH ST	2	1225	32	39190	R - Residential/Local	A - AC	32	2.2
KINGSST15	KINGSST	15	KINGS ST	E MARKET ST	E ALISAL ST	2	1156	32	36981	C - Collector	A - AC	46	4.5
KIOWACIR10	KIOWACIR	10	KIOWA CIR	CHEROKEE DR	END	2	143	32	4561	R - Residential/Local	A - AC	29	1.5
KIPDR10	KIPDR	10	KIP DR	BLOCK AVE	E ALVIN DR	2	756	32	24177	R - Residential/Local	A - AC	31	2.2
KIPLINGST55	KIPLINGST	55	KIPLING ST	RIKER ST	LOS OLIVOS DR	2	2803	32	89708	R - Residential/Local	A - AC	67	18.1
KIRKWOODAV15	KIRKWOODAV	15	KIRKWOOD AVE	SAN CLEMENTE AVE	VILLA ST	2	1139	32	36457	R - Residential/Local	A - AC	23	0.0
KITTERYST15	KITTERYST	15	KITTERY ST	BEACON HILL DR	FITZGERALD ST	2	961	32	30754	R - Residential/Local	A - AC	83	27.9
KLAMATHDR15	KLAMATHDR	15	KLAMATH DR	ARCADIA WAY	CALAVERAS DR	2	2205	32	70564	R - Residential/Local	A - AC	51	10.3
LABREAST10	LABREAST	10	LA BREA ST	SEPULVEDA DR	N 1ST ST	2	444	32	14203	R - Residential/Local	A - AC	74	22.2
LACANADAWA10	LACANADAWA	10	LA CANADA WAY	LOS OLIVOS DR	LA JOLLA WAY	2	682	32	21824	R - Residential/Local	A - AC	50	9.8
LACANADAWA20	LACANADAWA	20	LA CANADA WAY	LA JOLLA WAY	NE END	2	430	32	13760	R - Residential/Local	A - AC	69	19.2
LACEYLN10	LACEYLN	10	LACEY LN	E GABILAN ST	END	2	149	15	2235	R - Residential/Local	P - PCC	44	12.2
LACUESTACT10	LACUESTACT	10	LA CUESTA CT	ANTIGUA AVE	ANTIGUA AVE	2	1375	32	43985	R - Residential/Local	A - AC	84	28.5
LAFAYETTEC10	LAFAYETTEC	10	LAFAYETTE CIR	LAFAYETTE WAY	END	2	191	32	6114	R - Residential/Local	A - AC	81	26.6
LAFAYETTEW15	LAFAYETTEW	15	LAFAYETTE WAY	DELANCEY DR	BROADWAY DR	2	677	32	21679	R - Residential/Local	A - AC	81	26.6
LAGUARDIAS10	LAGUARDIAS	10	LA GUARDIA ST	VANDENBERG ST	MOFFETT ST	2	1889	32	60463	R - Residential/Local	A - AC	83	27.9
LAHONDACIR10	LAHONDACIR	10	LA HONDA CIR	LA HONDA CT	END	2	187	32	5970	R - Residential/Local	A - AC	46	7.9
LAHONDACT15	LAHONDACT	15	LA HONDA CT	ALAMO WAY	ALAMO WAY	2	1506	32	48204	R - Residential/Local	A - AC	81	26.6
LAJOLLACIR10	LAJOLLACIR	10	LA JOLLA CIR	LA JOLLA WAY	END	2	267	32	8547	R - Residential/Local	A - AC	51	10.3
LAJOLLAWAY10	LAJOLLAWAY	10	LA JOLLA WAY	LA CANADA WAY	LOS OLIVOS DR	2	927	32	29661	R - Residential/Local	A - AC	70	19.8
LAKEALY10	LAKEALY	10	LAKE ALY	MARKET WAY	E LAKE ST	2	677	20	13549	R - Residential/Local	A - AC	31	1.9
LAMANCHACI10	LAMANCHACI	10	LA MANCHA CIR	LA MANCHA WAY	END	2	219	32	7010	R - Residential/Local	A - AC	79	25.3
LAMANCHAWA15	LAMANCHAWA	15	LA MANCHA WAY	BERNARDO AVE	PALMERA AVE	2	566	32	18124	R - Residential/Local	A - AC	84	28.5
LAMESADR050	LAMESADR	050	LA MESA DR	W END	PAJARO ST	2	217	40	8680	C - Collector	A - AC	27	0.4
LAMESADR060	LAMESADR	060	LA MESA DR	PAJARO ST	SAN JUAN DR	2	1677	40	67080	C - Collector	A - AC	17	0.0
LAMESADR070	LAMESADR	070	LA MESA DR	SAN JUAN DR	LA MESA WAY	2	1597	40	63880	C - Collector	A - AC	22	0.0
LAMESADR080	LAMESADR	080	LA MESA DR	LA MESA WAY	SAN ANGELO DR	2	1433	40	57320	C - Collector	A - AC	36	2.2
LAMESAWAY10	LAMESAWAY	10	LA MESA WAY	LA MESA DR	E BLANCO RD	2	183	32	5851	R - Residential/Local	A - AC	9	0.0
LAMIRADACT10	LAMIRADACT	10	LA MIRADA CT	LA MIRADA DR	LA MIRADA DR	2	1124	32	35978	R - Residential/Local	A - AC	24	0.0
LAMIRADADR15	LAMIRADADR	15	LA MIRADA DR	SAN BRUNO WAY	LA MESA DR	2	1125	32	36002	R - Residential/Local	A - AC	15	0.0

STSECID	StreetID	SectionID	Street Name	From	To	Lanes	Length	Width	Area	FC	SurfType	CurrentPCI	Remaining Life
LANCASHIR110	LANCASHIR1	10	LANCASHIRE DR	BUCKINGHAM DR	DORSET WAY	2	821	32	26280	R - Residential/Local	A - AC	84	28.5
LANCASHIR120	LANCASHIR1	20	LANCASHIRE DR	CASCADE WAY	LANCASHIRE CIR	2	207	32	6622	R - Residential/Local	A - AC	84	28.5
LANCASHIR130	LANCASHIR1	30	LANCASHIRE DR	LANCASHIRE CIR	DORSET WAY	2	248	32	7924	R - Residential/Local	A - AC	85	29.1
LANCASHIRE10	LANCASHIRE	10	LANCASHIRE CIR	LANCASHIRE DR	END	2	347	32	11100	R - Residential/Local	A - AC	80	25.9
LANGST15	LANGST	15	LANG ST	IVERSON ST	E END	2	1547	32	49503	R - Residential/Local	P - PCC	60	25.9
LAPOSADADR15	LAPOSADADR	15	LA POSADA DR	END	END	2	474	32	15159	R - Residential/Local	A - AC	57	13.5
LAPOSADAWA10	LAPOSADAWA	10	LA POSADA WAY	SHERWOOD DR	LA POSADA DR	2	173	32	5525	R - Residential/Local	A - AC	9	0.0
LARKINCIR10	LARKINCIR	10	LARKIN CIR	LARKIN ST	END	2	366	32	11718	R - Residential/Local	A - AC	45	7.4
LARKINST015	LARKINST	015	LARKIN ST	W END	N DAVIS RD	2	344	43	14792	C - Collector	A - AC	85	18.0
LARKINST025	LARKINST	025	LARKIN ST	N DAVIS RD	KEARNY WAY	2	1268	43	54524	C - Collector	A - AC	40	3.1
LARKINST035	LARKINST	035	LARKIN ST	KEARNY WAY	VICTOR ST	2	1306	43	56158	C - Collector	A - AC	59	7.8
LARKINST045	LARKINST	045	LARKIN ST	VICTOR ST	RICO ST	2	756	43	32508	C - Collector	A - AC	67	10.4
LARKSPURDR10	LARKSPURDR	10	LARKSPUR DR	HEATHER DR	LUPIN DR	2	769	32	24621	R - Residential/Local	A - AC	43	6.5
LASCASITAS10	LASCASITAS	10	LAS CASITAS DR	CONSTITUTION BLVD	RANCHERO DR	2	1552	32	49668	A - Arterial	A - AC	52	7.7
LASCASITAS20	LASCASITAS	20	LAS CASITAS DR	PINO WAY	RANCHERO DR	2	447	32	14292	A - Arterial	A - AC	27	0.6
LASCASITAS35	LASCASITAS	35	LAS CASITAS DR	RIDER AVE	PINO WAY	2	743	32	23786	A - Arterial	A - AC	12	0.0
LASCRUCESC10	LASCRUCESC	10	LAS CRUCES CT	LAS CRUCES WAY	END	2	417	32	13341	R - Residential/Local	A - AC	43	6.6
LASCRUCESW15	LASCRUCESW	15	LAS CRUCES WAY	SAN BLANCO DR	W END	2	397	32	12698	R - Residential/Local	A - AC	35	3.4
LASSENAVE15	LASSENAVE	15	LASSENAVE	E ALVIN DR	RAINIER DR	2	1246	32	39857	R - Residential/Local	A - AC	40	5.3
LEESEDR10	LEESEDR	10	LEESE DR	SHERMAN DR	ALVARADO DR	2	1077	32	34456	R - Residential/Local	A - AC	54	11.8
LEGIONALLY10	LEGIONALLY	10	LEGION ALY	ROCHEX AVE	W LAUREL DR	2	451	20	9023	R - Residential/Local	P - PCC	59	24.9
LEMOHAVE55	LEMOHAVE	55	LEMO AVE	DAVIS RD	COLLEGE DR	2	2532	32	81031	R - Residential/Local	A - AC	22	0.0
LENNOXWAY15	LENNOXWAY	15	LENNOX WAY	TUDOR WAY	VICTORIA AVE	2	1150	32	36809	R - Residential/Local	A - AC	73	21.6
LENNYST15	LENNYST	15	LENNY ST	HOOVER ST	LOUISE ST	2	1355	32	43349	R - Residential/Local	A - AC	31	2.2
LESLIEDR15	LESLIEDR	15	LESLIE DR	NATIVIDAD RD	CALAVERAS DR	2	1363	32	43623	R - Residential/Local	A - AC	15	0.0
LEWISCIR10	LEWISCIR	10	LEWIS CIR	LEWIS ST	END	2	184	32	5903	R - Residential/Local	A - AC	83	27.9
LEWISST15	LEWISST	15	LEWIS ST	HEMINGWAY DR	FAULKNER CIR	2	875	32	27987	R - Residential/Local	A - AC	84	28.5
LEXINGTOND15	LEXINGTOND	15	LEXINGTON DR	PROVINCETOWN DR	INDEPENDENCE BLVD	2	1997	32	63911	R - Residential/Local	A - AC	77	24.0
LEXINGTOND90	LEXINGTOND	90	LEXINGTON DR	INDEPENDENCE BLVD	LITTLE RIVER DR	2	259	32	8289	R - Residential/Local	A - AC	60	15.2
LINCOLNAVE45	LINCOLNAVE	45	LINCOLN AVE	W MARKET ST	CLAY ST	2	2826	32	90448	A - Arterial	A - AC	35	2.7

STSECID	StreetID	SectionID	Street Name	From	To	Lanes	Length	Width	Area	FC	SurfType	CurrentPCI	Remaining Life
LINCOLNAVE50	LINCOLNAVE	50	LINCOLN AVE	AVENUE A	CLAY ST	2	538	36	19386	R - Residential/Local	P - PCC	41	10.0
LINCOLNAVE90	LINCOLNAVE	90	LINCOLN AVE	AVENUE A	AVENUE B	2	439	32	14040	R - Residential/Local	A - AC	40	5.3
LINDENST15	LINDENST	15	LINDEN ST	OREGON ST	EUCALYPTUS DR	2	996	32	31878	R - Residential/Local	A - AC	27	0.8
LINWOODDR15NB	LINWOODDR	15NB	LINWOOD DR	E LAUREL DR	RAINIER DR	2	1982	26	51532	C - Collector	A - AC	33	1.6
LINWOODDR15SB	LINWOODDR	15SB	LINWOOD DR	RAINIER DR	E LAUREL DR	2	1982	26	51532	C - Collector	A - AC	31	1.1
LINWOODDR25NB	LINWOODDR	25NB	LINWOOD DR	RAINIER DR	E ALVIN DR	2	1253	32	40083	C - Collector	A - AC	16	0.0
LINWOODDR25SB	LINWOODDR	25SB	LINWOOD DR	E ALVIN DR	RAINIER DR	2	1253	32	40083	C - Collector	A - AC	15	0.0
LITTLERIVE15	LITTLERIVE	15	LITTLE RIVER DR	MANCHESTER DR	END	2	2604	32	83328	R - Residential/Local	A - AC	83	27.9
LODGEALLY10	LODGEALLY	10	LODGE ALLY	E MARKET ST	END	2	174	15	2607	R - Residential/Local	P - PCC	42	10.7
LODGELN10	LODGELN	10	LODGE LN	E MARKET ST	E GABILAN ST	2	690	14	9660	R - Residential/Local	P - PCC	58	23.9
LODGELN20	LODGELN	20	LODGE LN	E ALISAL ST	E GABILAN ST	2	670	15	10050	R - Residential/Local	P - PCC	35	5.9
LODGELN30	LODGELN	30	LODGE LN	E ALISAL ST	E SAN LUIS ST	2	675	15	10123	R - Residential/Local	P - PCC	50	16.9
LOHMANST15	LOHMANST	15	LOHMAN ST	EISENHOWER ST	END	2	599	32	19174	R - Residential/Local	A - AC	72	20.9
LOMADR15	LOMADR	15	LOMA DR	E LAUREL DR	DORORO DR	2	1054	32	33737	R - Residential/Local	A - AC	38	4.5
LOMAVISTAD10	LOMAVISTAD	10	LOMA VISTA DR	W ALISAL ST	SIERRA MADRE DR	2	735	32	23530	R - Residential/Local	A - AC	36	3.7
LOMBARDCIR10	LOMBARDCIR	10	LOMBARD CIR	LOMBARD ST	END	2	350	32	11185	R - Residential/Local	A - AC	68	18.6
LOMBARDST15	LOMBARDST	15	LOMBARD ST	VINCENT PL	HYDE ST	2	414	32	13252	R - Residential/Local	A - AC	56	12.9
LONDONDERR15	LONDONDERR	15	LONDONDERRY WAY	COVENTRY ST	END	2	795	32	25449	R - Residential/Local	A - AC	81	26.6
LONDONWAY10	LONDONWAY	10	LONDON WAY	FAULKNER ST	LEWIS ST	2	1026	32	32840	R - Residential/Local	A - AC	81	26.6
LONGFELLO1170	LONGFELLO1	170	LONGFELLOW DR	BRADBURY ST	HEMINGWAY DR	2	322	32	10304	R - Residential/Local	A - AC	77	24.0
LONGFELLO1180	LONGFELLO1	180	LONGFELLOW DR	HEMINGWAY DR	WHITMAN CIR	2	969	32	31008	R - Residential/Local	A - AC	74	22.1
LONGFELLOW10	LONGFELLOW	10	LONGFELLOW CIR	LONGFELLOW DR	END	2	393	32	12569	R - Residential/Local	A - AC	80	25.9
LORIMERST10	LORIMERST	10	LORIMER ST	CENTRAL AVE	W ALISAL ST	2	1146	32	36672	R - Residential/Local	P - PCC	40	9.3
LORIMERST20	LORIMERST	20	LORIMER ST	W ALISAL ST	HOMESTEAD AVE	2	1021	32	32672	R - Residential/Local	P - PCC	39	8.6
LOSALTOSWA15	LOSALTOSWA	15	LOS ALTOS WAY	ATHERTON WAY	ATHERTON WAY	2	1444	32	46208	R - Residential/Local	A - AC	19	0.0
LOSCOCHEA15	LOSCOCHEA	15	LOS COCHES AVE	HUMBOLDT DR	KLAMATH DR	2	752	32	24052	R - Residential/Local	A - AC	47	8.3
LOSCOCHEA35	LOSCOCHEA	35	LOS COCHES AVE	HUMBOLDT DR	CAMBRIAN DR	2	2098	32	67144	R - Residential/Local	A - AC	17	0.0
LOSCOCHEA10	LOSCOCHEA	10	LOS COCHES CIR	LOS COCHES AVE	END	2	326	32	10447	R - Residential/Local	A - AC	62	16.5
LOSGATOSWA10	LOSGATOSWA	10	LOS GATOS WAY	SARATOGA DR	SARATOGA DR	2	1474	32	47183	R - Residential/Local	A - AC	46	7.9
LOSLAURELE10	LOSLAURELE	10	LOS LAURELES AVE	SANTA LUCIA AVE	EL PASO PL	2	794	32	25419	R - Residential/Local	P - PCC	61	26.9
LOSOLIVOSD55	LOSOLIVOSD	55	LOS OLIVOS DR	SAN BLANCO DR	W BLANCO RD	2	1693	32	54186	C - Collector	A - AC	64	9.4
LOSPALOSDR25	LOSPALOSDR	25	LOS PALOS DR	ABBOTT ST	E ROMIE LN	2	1412	40	56480	C - Collector	P - PCC	46	11.4
LOSPALOSDR30	LOSPALOSDR	30	LOS PALOS DR	E ROMIE LN	SAN JOSE ST	2	607	32	19411	C - Collector	A - AC	55	6.9

STSECID	StreetID	SectionID	Street Name	From	To	Lanes	Length	Width	Area	FC	SurfType	CurrentPCI	Remaining Life
LOSPALOSDR45	LOSPALOSDR	45	LOS PALOS DR	SAN JOSE ST	SAN MIGUEL AVE	2	862	32	27590	C - Collector	A - AC	29	0.8
LOUISECT10	LOUISECT	10	LOUISE CT	LOUISE ST	END	2	97	32	3111	R - Residential/Local	A - AC	39	4.9
LOUISEST15	LOUISEST	15	LOUISE ST	CLEVELAND AVE	LENNY ST	2	1152	32	36857	R - Residential/Local	A - AC	39	4.9
LOYOLADR25	LOYOLADR	25	LOYOLA DR	UNIVERSITY AVE	ORINDA WAY	2	2667	32	85340	R - Residential/Local	A - AC	50	9.8
LUBERST10	LUBERST	10	LUBER ST	HOOVER ST	CLEVELAND AVE	2	771	32	24679	R - Residential/Local	A - AC	37	4.1
LUNSFORDDR10	LUNSFORDDR	10	LUNSFORD DR	NATIVIDAD RD	END	2	707	32	22613	R - Residential/Local	A - AC	3	0.0
LUPINDR15	LUPINDR	15	LUPIN DR	COLUMBINE DR	W BERNAL DR	2	1899	32	60770	R - Residential/Local	A - AC	16	0.0
LUTHERWAY10	LUTHERWAY	10	LUTHER WAY	PICO BLANCO	W BLANCO RD	2	420	32	13426	R - Residential/Local	A - AC	50	9.8
MACHADOWAY10	MACHADOWAY	10	MACHADO WAY	ALMA AVE	KIMMEL ST	2	467	32	14944	R - Residential/Local	A - AC	38	4.5
MACHADOWAY20	MACHADOWAY	20	MACHADO WAY	KIMMEL ST	ACOSTA ST	2	910	32	29120	R - Residential/Local	A - AC	18	0.0
MADEIRACIR10	MADEIRACIR	10	MADEIRA CIR	N MADEIRA AVE	END	2	408	32	13048	R - Residential/Local	A - AC	52	10.8
MADONNADR10	MADONNADR	10	MADONNA DR	ROSARITA DR	SANTA TERESA WAY	2	722	32	23110	R - Residential/Local	A - AC	43	6.5
MADRIDCIR10	MADRIDCIR	10	MADRID CIR	MADRID ST	END	2	447	32	14318	R - Residential/Local	A - AC	45	7.4
MADRIDST15	MADRIDST	15	MADRID ST	CHEROKEE DR	N MAIN ST	2	2077	32	66479	R - Residential/Local	A - AC	31	2.2
MADRONEDR15	MADRONEDR	15	MADRONE DR	NOGAL DR	END	2	1732	32	55430	R - Residential/Local	A - AC	83	27.8
MADRONEWAY10	MADRONEWAY	10	MADRONE WAY	BUCKHORN DR	MADRONE DR	2	155	32	4961	C - Collector	A - AC	90	20.5
MAEAVE15	MAEAVE	15	MAE AVE	TOWT ST	D ST	2	477	32	15264	R - Residential/Local	A - AC	53	11.3
MAEAVE25	MAEAVE	25	MAE AVE	DEL MONTE AVE	D ST	2	823	32	26345	R - Residential/Local	A - AC	29	1.5
MAEAVE35	MAEAVE	35	MAE AVE	GARNER AVE	DEL MONTE AVE	2	1549	32	49561	R - Residential/Local	A - AC	11	0.0
MAGNOLIADR10	MAGNOLIADR	10	MAGNOLIA DR	GARDEN WAY	MEADOW DR	2	789	32	25241	R - Residential/Local	A - AC	47	8.4
MAINST25	MAINST	25	MAIN ST	E SAN LUIS ST	W GABILAN ST	2	1351	37	49993	C - Collector	A - AC	43	3.8
MAINST30	MAINST	30	MAIN ST	JOHN ST	E SAN LUIS ST	4	342	60	20507	C - Collector	A - AC	27	0.4
MAINST40	MAINST	40	MAIN ST	W GABILAN ST	CENTRAL AVE	2	430	36	15485	C - Collector	A - AC	61	8.4
MALARINST10	MALARINST	10	MALARIN ST	ABBOTT ST	BRUNKEN AVE	2	674	32	21574	C - Collector	A - AC	10	0.0
MANCHESTE115	MANCHESTE1	15	MANCHESTER DR	CASTLETON ST	CONSTITUTION BLVD	2	813	32	26023	R - Residential/Local	A - AC	80	25.9
MANHATTAND10	MANHATTAND	10	MANHATTAN DR	BROADWAY DR	MCKINNON ST	2	877	38	33326	R - Residential/Local	A - AC	88	30.9
MANORDR15	MANORDR	15	MANOR DR	GROVE ST	LOS PALOS DR	2	554	32	17742	R - Residential/Local	A - AC	29	1.2
MANZANOCIR10	MANZANOCIR	10	MANZANO CIR	MIMBRERA WAY	END	2	482	31	14954	R - Residential/Local	A - AC	44	7.0
MANZANOWAY20	MANZANOWAY	20	MANZANO WAY	NOGAL DR	MANZANO CIR	2	407	31	12632	R - Residential/Local	A - AC	68	18.6
MAPLEST10	MAPLEST	10	MAPLE ST	PAJARO ST	S MAIN ST	2	774	42	32508	C - Collector	P - PCC	39	7.2
MAPLEST20	MAPLEST	20	MAPLE ST	CALIFORNIA ST	PAJARO ST	2	691	42	29022	C - Collector	P - PCC	43	9.6

STSECID	StreetID	SectionID	Street Name	From	To	Lanes	Length	Width	Area	FC	SurfType	CurrentPCI	Remaining Life
MAPLEST45	MAPLEST	45	MAPLE ST	ABBOTT ST	CALIFORNIA ST	2	1706	40	68240	C - Collector	P - PCC	47	12.1
MAPLEWOODD15	MAPLEWOODD	15	MAPLEWOOD DR	ALAMEDA AVE	GROVE ST	2	617	32	19730	R - Residential/Local	A - AC	37	4.1
MAPLEWOODD30	MAPLEWOODD	30	MAPLEWOOD DR	GROVE ST	SIERRA DR	2	391	32	12523	R - Residential/Local	A - AC	44	7.0
MARGARETST15	MARGARETST	15	MARGARET ST	E ALISAL ST	PALOMA AVE	2	1306	32	41784	R - Residential/Local	A - AC	13	0.0
MARIGOLDWA15	MARIGOLDWA	15	MARIGOLD WAY	GARDEN WAY	MEADOW DR	2	1115	32	35679	R - Residential/Local	A - AC	12	0.0
MARINAVE15	MARINAVE	15	MARIN AVE	RAINIER DR	LESLIE DR	2	2035	32	65134	R - Residential/Local	A - AC	27	0.8
MARIONAVE15	MARIONAVE	15	MARION AVE	HOMESTEAD AVE	W ACACIA ST	2	1793	32	57372	R - Residential/Local	A - AC	26	0.2
MARIPOSACT10	MARIPOSACT	10	MARIPOSA CT	MARIPOSA ST	END	2	363	32	11622	R - Residential/Local	A - AC	24	0.0
MARIPOSAST15	MARIPOSAST	15	MARIPOSA ST	TRINITY WAY	MARIN AVE	2	873	32	27946	R - Residential/Local	A - AC	23	0.0
MARKETWAY15	MARKETWAY	15	MARKET WAY	SHERWOOD DR	BRIDGE ST	2	1118	32	35763	C - Collector	A - AC	41	3.3
MARSHFIEL110	MARSHFIEL1	10	MARSHFIELD CT	HANCOCK ST	HANCOCK ST	2	1307	32	41828	R - Residential/Local	A - AC	84	28.5
MARSHFIELD10	MARSHFIELD	10	MARSHFIELD CIR	HANCOCK ST	END	2	333	32	10642	R - Residential/Local	A - AC	80	25.9
MARTELLAST10	MARTELLAST	10	MARTELLA ST	PRESTONE ST	W ROSSI ST	2	684	32	21888	R - Residential/Local	A - AC	19	0.0
MARTELLAST20	MARTELLAST	20	MARTELLA ST	W ROSSI ST	S END	2	700	32	22400	R - Residential/Local	A - AC	20	0.0
MARYALDR15	MARYALDR	15	MARYAL DR	CHAPARRAL ST	E LAUREL DR	2	1754	32	56116	R - Residential/Local	A - AC	28	1.1
MARYALDR55	MARYALDR	55	MARYAL DR	E LAUREL DR	E BERNAL DR	2	2714	32	86834	C - Collector	A - AC	59	8.1
MARYALDR80	MARYALDR	80	MARYAL DR	CHAPARRAL ST	END	2	155	32	4951	R - Residential/Local	A - AC	60	15.2
MASONWAY10	MASONWAY	10	MASON WAY	HOWE DR	LARKIN ST	2	249	32	7974	R - Residential/Local	A - AC	42	6.1
MASSACHUS115	MASSACHUS1	15	MASSACHUSETTS DR	RHODE ISLAND ST	END	2	1428	32	45695	R - Residential/Local	A - AC	91	32.8
MASSACHUS210	MASSACHUS2	10	MASSACHUSETTS WA	BEACON HILL DR	MASSACHUSETTS DR	2	179	32	5713	R - Residential/Local	A - AC	85	29.1
MASSACHUSE10	MASSACHUSE	10	MASSACHUSETTS CIR	MASSACHUSETTS DR	END	2	235	32	7505	R - Residential/Local	A - AC	79	25.3
MASSAST15	MASSAST	15	MASSA ST	N MAIN ST	END	2	480	32	15349	R - Residential/Local	A - AC	35	3.3
MASSOLOCIR10	MASSOLOCIR	10	MASSOLO CIR	MASSOLO CT	END	2	159	32	5089	R - Residential/Local	A - AC	85	29.1
MASSOLOC15	MASSOLOC15	15	MASSOLO CT	VINCENT PL	VINCENT PL	2	1235	32	39522	R - Residential/Local	A - AC	66	17.5
MAYFAIRDR15	MAYFAIRDR	15	MAYFAIR DR	S SANBORN RD	MAYFAIR DR	2	2512	32	80379	R - Residential/Local	A - AC	73	21.6
MAZATLANST15	MAZATLANST	15	MAZATLAN ST	YUCATAN WAY	END	2	1050	32	33610	R - Residential/Local	A - AC	85	29.1
MAZATLANWA10	MAZATLANWA	10	MAZATLAN WAY	MAZATLAN ST	RIDER AVE	2	158	32	5047	R - Residential/Local	A - AC	85	29.1
MCALLISTE115	MCALLISTE1	15	MCALLISTER ST	BRIGHTON ST	VICTOR ST	2	1649	32	52780	R - Residential/Local	A - AC	41	5.7
MCALLISTER10	MCALLISTER	10	MCALLISTER CIR	MCALLISTER ST	END	2	150	32	4790	R - Residential/Local	A - AC	58	14.1
MCGOWANCIR10	MCGOWANCIR	10	MCGOWAN CIR	MCGOWAN DR	END	2	272	32	8698	R - Residential/Local	A - AC	35	3.3
MCGOWANDR15	MCGOWANDR	15	MCGOWAN DR	S SANBORN RD	JOHN ST	2	1282	32	41009	R - Residential/Local	A - AC	22	0.0

STSECID	StreetID	SectionID	Street Name	From	To	Lanes	Length	Width	Area	FC	SurfType	CurrentPCI	Remaining Life
MCKINNONST10	MCKINNONST	10	MCKINNON ST	E ALVIN DR	WESTMINSTER DR	4	988	60	56080	A - Arterial	A - AC	57	9.5
MCKINNONST20	MCKINNONST	20	MCKINNON ST	WESTMINSTER DR	HARDEN PKWY	2	866	42	36372	A - Arterial	A - AC	65	12.5
MCKINNONST30	MCKINNONST	30	MCKINNON ST	HARDEN PKWY	CHARDONNAY DR	2	1029	42	43218	A - Arterial	A - AC	73	16.0
MCKINNONST40	MCKINNONST	40	MCKINNON ST	CHARDONNAY DR	E BORONDA RD	2	770	42	32340	A - Arterial	A - AC	68	13.8
MCKINNONST50	MCKINNONST	50	MCKINNON ST	E BORONDA RD	N END	2	1138	37	42106	A - Arterial	A - AC	83	20.6
MEADOWDR15	MEADOWDR	15	MEADOW DR	JOHN ST	JOHN ST	2	2494	32	79805	R - Residential/Local	A - AC	46	7.9
MELODYLN10	MELODYLN	10	MELODY LN	W GABILAN ST	W ALISAL ST	2	669	15	10035	R - Residential/Local	P - PCC	39	8.6
MELODYLN20	MELODYLN	20	MELODY LN	W SAN LUIS ST	W ALISAL ST	2	681	15	10215	R - Residential/Local	P - PCC	87	69.3
MELODYLN30	MELODYLN	30	MELODY LN	W GABILAN ST	END	2	173	15	2593	R - Residential/Local	P - PCC	81	53.4
MELROSEDR10	MELROSEDR	10	MELROSE DR	BELMONT DR	PARK ST	2	737	32	23579	R - Residential/Local	A - AC	57	13.5
MELVILLEST10	MELVILLEST	10	MELVILLE ST	LONGFELLOW DR	WHITMAN ST	2	1070	32	34224	R - Residential/Local	A - AC	74	22.1
MENDOCINOD15	MENDOCINOD	15	MENDOCINO DR	PLACER WAY	YOLO CIR	2	884	32	28294	R - Residential/Local	A - AC	69	19.2
MENDOCINOD45	MENDOCINOD	45	MENDOCINO DR	EL DORADO DR	YOLO CIR	2	887	32	28395	R - Residential/Local	A - AC	29	1.5
MENLOWAY10	MENLOWAY	10	MENLO WAY	ATHERTON WAY	LOS ALTOS WAY	2	645	32	20626	R - Residential/Local	A - AC	28	1.1
MERCEDST15	MERCEDST	15	MERCED ST	E MARKET ST	END	2	884	32	28286	R - Residential/Local	A - AC	14	0.0
MERCERWAY10	MERCERWAY	10	MERCER WAY	AIRPORT BLVD	MORTENSEN AVE	2	692	32	22144	R - Residential/Local	A - AC	14	0.0
MEREDITHCI10	MEREDITHCI	10	MEREDITH CIR	BEACON HILL DR	END	2	199	32	6371	R - Residential/Local	A - AC	85	29.1
MERLOT CIR10	MERLOT CIR	10	MERLOT CIR	MERLOT WAY	END	2	231	32	7404	R - Residential/Local	A - AC	74	22.2
MERLOTWAY15	MERLOTWAY	15	MERLOT WAY	CHARDONNAY DR	WINDSOR ST	2	1214	32	38834	R - Residential/Local	A - AC	73	21.6
MESCALCT10	MESCALCT	10	MESCAL CT	SAGUARO DR	SAGUARO DR	2	1380	32	44169	R - Residential/Local	A - AC	84	28.5
MESQUITEDR15	MESQUITEDR	15	MESQUITE DR	E BORONDA RD	BUCKHORN DR	2	1085	32	34726	C - Collector	A - AC	79	15.1
MEYERSCT10	MEYERSCT	10	MEYERS CT	N HEBBRON AVE	N HEBBRON AVE	2	1015	24	24362	R - Residential/Local	P - PCC	55	21.2
MIAMIST15	MIAMIST	15	MIAMI ST	CROSS AVE	AFTON ROAD	2	1121	32	35876	R - Residential/Local	A - AC	44	7.0
MIDWAYAVE10	MIDWAYAVE	10	MIDWAY AVE	E LAUREL DR	FAIRHAVEN ST	2	574	32	18360	R - Residential/Local	A - AC	23	0.0
MIDWAYAVE20	MIDWAYAVE	20	MIDWAY AVE	E LAUREL DR	E MARKET ST	2	843	32	26978	R - Residential/Local	O - AC/AC	72	24.7
MILLBRAEST15	MILLBRAEST	15	MILLBRAE ST	NATIVIDAD RD	ATHERTON WAY	2	453	32	14502	R - Residential/Local	A - AC	15	0.0
MILLWAY10	MILLWAY	10	MILL WAY	SANSOME ST	GREENBRIAR WAY	2	321	32	10274	R - Residential/Local	A - AC	83	27.9
MILTONWAY10	MILTONWAY	10	MILTON WAY	CABOT WAY	BOSTON ST	2	482	32	15436	R - Residential/Local	A - AC	83	27.9
MIMBRERACI10	MIMBRERACI	10	MIMBRERA CIR	MIMBRERA WAY	END	2	303	32	9704	R - Residential/Local	A - AC	62	16.5
MIMBRERAWA15	MIMBRERAWA	15	MIMBRERA WAY	RIDER AVE	NOGAL DR	2	859	32	27482	R - Residential/Local	A - AC	80	25.9
MODENAST15	MODENAST	15	MODENA ST	CAMPANIA WAY	END	2	1005	32	32159	R - Residential/Local	A - AC	84	28.5
MODENAWAY10	MODENAWAY	10	MODENA WAY	MODENA ST	PALERMO DR	2	272	32	8695	R - Residential/Local	A - AC	83	27.9
MODOCAVE15	MODOCAVE	15	MODOC AVE	RAINIER DR	E ALVIN DR	2	1244	32	39822	R - Residential/Local	A - AC	73	21.5

STSECID	StreetID	SectionID	Street Name	From	To	Lanes	Length	Width	Area	FC	SurfType	CurrentPCI	Remaining Life
MOFFETTST035	MOFFETTST	035	MOFFETT ST	AIRPORT BLVD	LA GUARDIA ST	2	3225	32	103213	C - Collector	A - AC	84	17.5
MOFFETTST225	MOFFETTST	225	MOFFETT ST	VANDENBERG ST	LA GUARDIA ST	2	1261	32	40364	C - Collector	A - AC	79	15.2
MOHARST15	MOHARST	15	MOHAR ST	N SANBORN RD	BEECH ST	2	1228	32	39304	R - Residential/Local	A - AC	34	3.0
MOHAWKAVE15	MOHAWKAVE	15	MOHAWK AVE	ADAMS ST	NAVAJO DR	2	785	32	25123	R - Residential/Local	A - AC	29	1.5
MONROEST15	MONROEST	15	MONROE ST	TULANE ST	POLK ST	2	1786	32	57141	R - Residential/Local	A - AC	20	0.0
MONTANAST15	MONTANAST	15	MONTANA ST	N SANBORN RD	BEECH ST	2	1227	32	39278	R - Residential/Local	A - AC	25	0.2
MONTEBELLA10	MONTEBELLA	10	MONTE BELLA BLVD	SCONBERG PKWY	SARDINA DR	2	1256	46	57776	R - Residential/Local	A - AC	92	33.2
MONTEBELLA20	MONTEBELLA	20	MONTE BELLA BLVD	SARDINA DR	TUSCANY BLVD	2	1819	46	83674	R - Residential/Local	A - AC	93	33.5
MONTEBELLA30	MONTEBELLA	30	MONTE BELLA BLVD	TUSCANY BLVD	WILLIAMS RD	2	894	36	32184	R - Residential/Local	A - AC	94	33.7
MONTECITOC10	MONTECITOC	10	MONTECITO CIR	MONTECITO WAY	END	2	368	32	11770	R - Residential/Local	A - AC	42	6.2
MONTECITOW15	MONTECITOW	15	MONTECITO WAY	W ALISAL ST	SAN JACINTO DR	2	953	32	30503	R - Residential/Local	A - AC	67	18.1
MONTEREYST10	MONTEREYST	10	MONTEREY ST	E ALISAL ST	E SAN LUIS ST	2	677	32	21669	A - Arterial	A - AC	49	6.7
MONTEREYST20	MONTEREYST	20	MONTEREY ST	JOHN ST	E SAN LUIS ST	2	526	32	16843	A - Arterial	A - AC	47	6.0
MONTEREYST45	MONTEREYST	45	MONTEREY ST	E MARKET ST	E ALISAL ST	2	1361	32	43544	A - Arterial	A - AC	52	7.7
MONTGOMERY10	MONTGOMERY	10	MONTGOMERY ST	BUSH ST	HYDE ST	2	797	32	25507	R - Residential/Local	A - AC	63	17.1
MORENOCIR10	MORENOCIR	10	MORENO CIR	PASEO GRANDE	END	2	187	32	5993	R - Residential/Local	A - AC	88	30.9
MORENODR15	MORENODR	15	MORENO DR	PASEO GRANDE	MORENO WAY	2	891	32	28522	C - Collector	A - AC	85	17.9
MORENOWAY10	MORENOWAY	10	MORENO WAY	TOWT ST	CAMARILLO CT	2	145	32	4625	C - Collector	A - AC	84	17.4
MORTENSENA020	MORTENSENA	020	MORTENSEN AVE	SKYWAY BLVD	MERCER WAY	2	1028	32	32909	R - Residential/Local	A - AC	10	0.0
MURPHYST10	MURPHYST	10	MURPHY ST	E ALISAL ST	END	2	586	32	18747	R - Residential/Local	A - AC	5	0.0
MUSTANGCT15	MUSTANGCT	15	MUSTANG CT	BADGER WAY	BADGER WAY	2	1258	32	40252	R - Residential/Local	A - AC	84	28.5
MYRTLECT15	MYRTLECT	15	MYRTLE CT	MYRTLE ST	MYRTLE ST	2	1581	32	50578	R - Residential/Local	A - AC	54	11.8
MYRTLEST10	MYRTLEST	10	MYRTLE ST	CIRCLE DR	TOWT ST	2	899	35	31462	R - Residential/Local	A - AC	49	9.3
N1STST015	N1STST	015	N 1ST ST	CHEROKEE DR	W ALVIN DR	2	1364	32	43633	R - Residential/Local	A - AC	37	4.1
N1STST045	N1STST	045	N 1ST ST	W ALVIN DR	W CURTIS ST	2	2226	32	71237	R - Residential/Local	A - AC	14	0.0
N2NDST10	N2NDST	10	N 2ND ST	BOEING AVE	W CURTIS ST	2	635	32	20310	R - Residential/Local	A - AC	29	1.5
N3RDST10	N3RDST	10	N 3RD ST	BOEING AVE	W CURTIS ST	2	653	32	20896	R - Residential/Local	A - AC	33	2.9
N3RDST20	N3RDST	20	N 3RD ST	W CURTIS ST	ROCHEX AVE	2	412	32	13184	R - Residential/Local	A - AC	27	0.8
N4THST10	N4THST	10	N 4TH ST	CRESCENT WAY	W CURTIS ST	2	757	32	24224	R - Residential/Local	A - AC	41	5.7
N4THST20	N4THST	20	N 4TH ST	W CURTIS ST	ROCHEX AVE	2	406	32	12992	R - Residential/Local	A - AC	42	6.1
NACACIACIR10	NACACIACIR	10	N ACACIA CIR	W ACACIA ST	END	2	156	32	4994	R - Residential/Local	A - AC	12	0.0
NACIONALCT10	NACIONALCT	10	NACIONAL CT	CLARK ST	CLARK ST	2	1884	32	60295	R - Residential/Local	A - AC	83	27.9
NACIONALST10	NACIONALST	10	NACIONAL ST	CLARK ST	CATALINA AVE	2	1642	32	52544	C - Collector	A - AC	12	0.0

STSECID	StreetID	SectionID	Street Name	From	To	Lanes	Length	Width	Area	FC	SurfType	CurrentPCI	Remaining Life
NACIONALST20	NACIONALST	20	NACIONAL ST	CATALINA AVE	CENTRAL AVE	2	813	32	26016	C - Collector	P - PCC	39	7.2
NACIONALST30	NACIONALST	30	NACIONAL ST	CENTRAL AVE	S END	2	236	32	7552	C - Collector	A - AC	17	0.0
NANTUCKETB10	NANTUCKETB	10	NANTUCKET BLVD	INDEPENDENCE BLVD	HEMINGWAY DR	2	2292	40	91680	C - Collector	A - AC	59	7.8
NANTUCKETB20	NANTUCKETB	20	NANTUCKET BLVD	HEMINGWAY DR	DECLARATION ST	2	1851	40	74040	C - Collector	A - AC	68	10.8
NANTUCKETB30	NANTUCKETB	30	NANTUCKET BLVD	DECLARATION ST	CONSTITUTION BLVD	2	1122	40	44880	C - Collector	A - AC	70	11.5
NAPAWAY15	NAPAWAY	15	NAPA WAY	EL DORADO DR	IMPERIAL WAY	2	552	32	17654	R - Residential/Local	A - AC	40	5.3
NATIVIDADR085	NATIVIDADR	085	NATIVIDAD RD	SHERWOOD DR	E LAUREL DR	2	2141	32	68505	A - Arterial	P - PCC	95	67.0
NATIVIDADR115NB	NATIVIDADR	115NB	NATIVIDAD RD	S LAUREL DR	RAINIER DR	3	2105	36	75763	A - Arterial	P - PCC	71	30.2
NATIVIDADR115SB	NATIVIDADR	115SB	NATIVIDAD RD	RAINIER DR	S LAUREL DR	3	2105	36	75763	A - Arterial	P - PCC	96	68.8
NATIVIDADR135NB	NATIVIDADR	135NB	NATIVIDAD RD	RAINIER DR	E ALVIN DR	3	1109	36	39920	A - Arterial	P - PCC	72	31.4
NATIVIDADR135SB	NATIVIDADR	135SB	NATIVIDAD RD	E ALVIN DR	RAINIER DR	3	1109	36	39920	A - Arterial	P - PCC	72	31.4
NATIVIDADR140NB	NATIVIDADR	140NB	NATIVIDAD RD	E ALVIN DR	LOS COCHES AVE	3	1803	36	64908	A - Arterial	A - AC	57	9.5
NATIVIDADR140SB	NATIVIDADR	140SB	NATIVIDAD RD	E ALVIN DR	LOS COCHES AVE	3	1803	36	64908	A - Arterial	O - AC/AC	74	18.5
NATIVIDADR145NB	NATIVIDADR	145NB	NATIVIDAD RD	LOS COCHES AVE	EMERALD WAY	3	1753	36	63108	A - Arterial	A - AC	76	17.3
NATIVIDADR145SB	NATIVIDADR	145SB	NATIVIDAD RD	LOS COCHES AVE	EMERALD WAY	3	1745	36	62820	A - Arterial	O - AC/AC	75	19.0
NATIVIDADR150NB	NATIVIDADR	150NB	NATIVIDAD RD	EMERALD WAY	ARCADIA WAY	3	849	36	30564	A - Arterial	A - AC	56	9.1
NATIVIDADR150SB	NATIVIDADR	150SB	NATIVIDAD RD	EMERALD WAY	ARCADIA WAY	3	849	36	30564	A - Arterial	O - AC/AC	85	25.2
NATIVIDADR155NB	NATIVIDADR	155NB	NATIVIDAD RD	ARCADIA WAY	E BORONDA RD	3	776	36	27936	A - Arterial	A - AC	51	7.3
NATIVIDADR155SB	NATIVIDADR	155SB	NATIVIDAD RD	ARCADIA WAY	E BORONDA RD	3	775	36	27900	A - Arterial	O - AC/AC	80	22.1
NATIVIDADR160	NATIVIDADR	160	NATIVIDAD RD	ROGGE RD	E BORONDA RD	2	5275	32	168813	R - Residential/Local	A - AC	79	25.3
NAVAJODR15	NAVAJODR	15	NAVAJO DR	ADAMS ST	W CURTIS ST	2	905	32	28960	C - Collector	A - AC	11	0.0
NAVAJODR25	NAVAJODR	25	NAVAJO DR	W CURTIS ST	MOHAWK AVE	2	808	32	25856	C - Collector	A - AC	13	0.0
NAVAJODR35	NAVAJODR	35	NAVAJO DR	MOHAWK AVE	N 1ST ST	2	946	32	30272	C - Collector	A - AC	11	0.0
NAVAJODR45	NAVAJODR	45	NAVAJO DR	N 1ST ST	N MAIN ST	2	750	32	24000	C - Collector	A - AC	11	0.0
NAVAJODR70	NAVAJODR	70	NAVAJO DR	NORTH MAIN ST	NOICE ST	2	331	41	13571	C - Collector	A - AC	33	1.6
NDAVISRD150NB	NDAVISRD	150NB	N DAVIS RD	W ROSSI ST	SLOAT DR	2	751	32	24032	A - Arterial	O - AC/AC	57	9.6
NDAVISRD150SB	NDAVISRD	150SB	N DAVIS RD	SLOAT DR	W ROSSI ST	2	751	32	24032	A - Arterial	O - AC/AC	64	12.4
NDAVISRD160NB	NDAVISRD	160NB	N DAVIS RD	SLOAT DR	W LAUREL DR	2	3026	32	96832	A - Arterial	A - AC	61	11.0
NDAVISRD160SB	NDAVISRD	160SB	N DAVIS RD	W LAUREL DR	SLOAT DR	2	3026	32	96832	A - Arterial	A - AC	61	10.9
NDAVISRD170NB	NDAVISRD	170NB	N DAVIS RD	W LAUREL DR	WESTRIDGE PKWY	2	2232	32	71424	A - Arterial	A - AC	52	7.7
NDAVISRD170SB	NDAVISRD	170SB	N DAVIS RD	WESTRIDGE PKWY	W LAUREL DR	2	2239	32	71648	A - Arterial	A - AC	66	12.9

STSECID	StreetID	SectionID	Street Name	From	To	Lanes	Length	Width	Area	FC	SurfType	CurrentPCI	Remaining Life
NDAVISRD180NB	NDAVISRD	180NB	N DAVIS RD	WESTRIDGE PKWY	AUTO CENTER CIR	2	4506	32	144192	A - Arterial	A - AC	73	16.0
NDAVISRD180SB	NDAVISRD	180SB	N DAVIS RD	AUTO CENTER CIR	WESTRIDGE PKWY	2	4488	32	143616	A - Arterial	A - AC	78	18.3
NDAVISRD190NB	NDAVISRD	190NB	N DAVIS RD	AUTO CENTER CIR	BORONDA CROSSING PL	2	2374	32	75968	A - Arterial	A - AC	71	15.1
NDAVISRD190SB	NDAVISRD	190SB	N DAVIS RD	BORONDA CROSSING PL	AUTO CENTER CIR	2	2405	32	76960	A - Arterial	A - AC	72	15.5
NDAVISRD200NB	NDAVISRD	200NB	N DAVIS RD	BORONDA CROSSING PL	S FREEWAY ON RAMP	2	1889	32	60448	A - Arterial	A - AC	79	18.7
NDAVISRD200SB	NDAVISRD	200SB	N DAVIS RD	S FREEWAY OFF RAMP	BORONDA CROSSING PL	2	1916	32	61312	A - Arterial	A - AC	77	17.8
NEILST10	NEILST	10	NEIL ST	MERCED ST	GRIFFIN ST	2	278	32	8885	R - Residential/Local	A - AC	9	0.0
NEWBRITAIN10	NEWBRITAIN	10	NEW BRITAIN CIR	NEW SALEM DR	END	2	252	32	8053	R - Residential/Local	A - AC	77	24.0
NEWCASTLED15	NEWCASTLED	15	NEWCASTLE DR	NANTUCKET BLVD	ROCKHAVEN CT	2	762	32	24388	R - Residential/Local	A - AC	76	23.4
NEWDEALST15	NEWDEALST	15	NEW DEAL ST	DEL MONTE AVE	CORTEZ ST	2	769	32	24614	R - Residential/Local	A - AC	29	1.2
NEWHAMPSH115	NEWHAMPSH1	15	NEW HAMPSHIRE CT	RHODE ISLAND ST	MASSACHUSETTS DR	2	1511	32	48340	R - Residential/Local	A - AC	79	25.3
NEWHAMPSHI10	NEWHAMPSHI	10	NEW HAMPSHIRE CIR	NEW HAMPSHIRE CT	END	2	360	32	11512	R - Residential/Local	A - AC	69	19.1
NEWHAVENWA10	NEWHAVENWA	10	NEW HAVEN WAY	NEW SALEM DR	NANTUCKET BLVD	2	424	32	13559	R - Residential/Local	A - AC	83	27.9
NEWINGTONC10	NEWINGTONC	10	NEWINGTON CIR	NEWINGTON ST	END	2	117	32	3737	R - Residential/Local	A - AC	85	29.1
NEWINGTONS15	NEWINGTONS	15	NEWINGTON ST	KITTERY ST	END	2	1036	32	33141	R - Residential/Local	A - AC	83	27.9
NEWPORTCT10	NEWPORTCT	10	NEWPORT CT	LEXINGTON DR	LEXINGTON DR	2	1675	32	53596	R - Residential/Local	A - AC	54	11.8
NEWSALEMDR15	NEWSALEMDR	15	NEW SALEM DR	BURLINGTON DR	END	2	1248	32	39942	R - Residential/Local	A - AC	82	27.2
NEWST10	NEWST	10	NEW ST	W MARKET ST	END	2	426	32	13640	R - Residential/Local	A - AC	23	0.0
NFILICEST10	NFILICEST	10	N FILICE ST	E ALISAL ST	N END (BARRICADE)	2	105	44	4620	C - Collector	A - AC	7	0.0
NFILICEST15	NFILICEST	15	N FILICE ST	ELTON PL	S END (BARRICADE)	2	1606	39	62634	C - Collector	A - AC	40	3.1
NHEBBRONAV15	NHEBBRONAV	15	N HEBBRON AVE	E ALISAL ST	E MARKET ST	2	1149	32	36766	C - Collector	A - AC	37	2.4
NHEBBRONAV45	NHEBBRONAV	45	N HEBBRON AVE	E MARKET ST	ELTON PL	2	567	32	18138	R - Residential/Local	A - AC	58	14.1
NICHOLSAVE15	NICHOLSAVE	15	NICHOLS AVE	LASSEN AVE	RAINIER DR	2	1224	32	39173	R - Residential/Local	A - AC	80	25.9
NICOLECIR10	NICOLECIR	10	NICOLE CIR	BOYLE CT	END	2	119	32	3819	R - Residential/Local	A - AC	85	29.1
NISSENRD10	NISSENRD	10	NISSEN RD	S MAIN ST	PADRE DR	2	617	32	19733	C - Collector	A - AC	66	10.1
NISSENRD25	NISSENRD	25	NISSEN RD	RIKER ST	PADRE DR	2	950	32	30405	C - Collector	A - AC	50	5.5

STSECID	StreetID	SectionID	Street Name	From	To	Lanes	Length	Width	Area	FC	SurfType	CurrentPCI	Remaining Life
NMADEIRAAV010	NMADEIRAAV	010	N MADEIRA AVE	W END (TREE BARRICADE)	ST EDWARDS AVE	2	2243	40	89720	R - Residential/Local	A - AC	51	10.3
NMADEIRAAV020	NMADEIRAAV	020	N MADEIRA AVE	ST EDWARDS AVE	HILL CIR	2	1637	40	65480	R - Residential/Local	A - AC	47	8.3
NMADEIRAAV025	NMADEIRAAV	025	N MADEIRA AVE	HILL CIR	N SANBORN RD	2	582	32	18619	R - Residential/Local	A - AC	12	0.0
NMADEIRAAV125	NMADEIRAAV	125	N MADEIRA AVE	E ALISAL ST	E MARKET ST	2	1157	32	37024	R - Residential/Local	A - AC	53	11.3
NMADEIRAAV130	NMADEIRAAV	130	N MADEIRA AVE	E MARKET ST	TERRACE ST	2	650	32	20800	R - Residential/Local	A - AC	40	5.3
NMADEIRAAV140	NMADEIRAAV	140	N MADEIRA AVE	TERRACE ST	NE END (TREE BARRICADE)	2	1471	32	47072	R - Residential/Local	A - AC	68	18.6
NMAINDR10	NMAINDR	10	N MAIN DR	CHAPARRAL ST	END	2	515	32	16478	R - Residential/Local	O - AC/AC	76	23.0
NMAINST010	NMAINST	010	N MAIN ST	E BOLIVAR ST	RUSSELL RD	4	3415	78	266370	A - Arterial	P - PCC	69	27.9
NMAINST015	NMAINST	015	N MAIN ST	BORONDA RD	E BOLIVAR ST	4	1283	78	100074	A - Arterial	P - PCC	70	29.0
NMAINST025	NMAINST	025	N MAIN ST	SAN JUAN GRADE RD	E BORONDA RD	4	1749	50	87450	A - Arterial	P - PCC	60	21.6
NMAINST025NB	NMAINST	025NB	N MAIN ST	SAN JUAN GRADE RD	E BORONDA RD	1	1749	13	22737	A - Arterial	A - AC	54	8.7
NMAINST025SB	NMAINST	025SB	N MAIN ST	E BORONDA RD	SAN JUAN GRADE RD	1	1749	13	22737	A - Arterial	A - AC	63	11.7
NMAINST035	NMAINST	035	N MAIN ST	HARDEN PKWY	SAN JUAN GRADE RD	4	1280	50	64000	A - Arterial	P - PCC	60	21.6
NMAINST035NB	NMAINST	035NB	N MAIN ST	HARDEN PKWY	SAN JUAN GRADE RD	1	1280	13	16640	A - Arterial	A - AC	75	16.8
NMAINST035SB	NMAINST	035SB	N MAIN ST	SAN JUAN GRADE RD	HARDEN PKWY	1	1280	13	16640	A - Arterial	A - AC	59	10.2
NMAINST045	NMAINST	045	N MAIN ST	CHEROKEE DR	HARDEN PKWY	4	611	50	30550	A - Arterial	P - PCC	60	21.6
NMAINST045NB	NMAINST	045NB	N MAIN ST	CHEROKEE DR	HARDEN PKWY	1	611	13	7943	A - Arterial	A - AC	68	13.7
NMAINST045SB	NMAINST	045SB	N MAIN ST	HARDEN PKWY	CHEROKEE DR	1	611	13	7943	A - Arterial	A - AC	68	13.8
NMAINST055	NMAINST	055	N MAIN ST	E ALVIN DR	CHEROKEE DR	4	1392	50	69600	A - Arterial	P - PCC	60	21.6
NMAINST055NB	NMAINST	055NB	N MAIN ST	E ALVIN DR	CHEROKEE DR	1	1392	13	18096	A - Arterial	A - AC	73	15.9
NMAINST055SB	NMAINST	055SB	N MAIN ST	CHEROKEE DR	W ALVIN DR	1	1392	13	18096	A - Arterial	A - AC	77	17.8
NMAINST085NB	NMAINST	085NB	N MAIN ST	NAVAJO DR	E ALVIN DR	3	802	38	30476	A - Arterial	A - AC	77	17.7
NMAINST085SB	NMAINST	085SB	N MAIN ST	W ALVIN DR	NAVAJO DR	3	802	38	30476	A - Arterial	O - AC/AC	77	20.0
NMAINST095NB	NMAINST	095NB	N MAIN ST	E CURTIS ST	NAVAJO DR	3	1433	38	54454	A - Arterial	A - AC	73	15.9
NMAINST095SB	NMAINST	095SB	N MAIN ST	NAVAJO DR	W CURTIS ST	3	1433	32	45856	A - Arterial	O - AC/AC	77	20.0

STSECID	StreetID	SectionID	Street Name	From	To	Lanes	Length	Width	Area	FC	SurfType	CurrentPCI	Remaining Life
NMAINST115NB	NMAINST	115NB	N MAIN ST	E LAUREL DR	E CURTIS ST	3	918	38	34884	A - Arterial	A - AC	81	19.6
NMAINST115SB	NMAINST	115SB	N MAIN ST	W CURTIS ST	W LAUREL DR	3	918	38	34884	A - Arterial	O - AC/AC	73	17.1
NMAINST125NB	NMAINST	125NB	N MAIN ST	IRIS DR	E LAUREL DR	3	2231	38	84778	A - Arterial	A - AC	79	18.7
NMAINST125SB	NMAINST	125SB	N MAIN ST	W LAUREL DR	IRIS DR	3	2231	38	84778	A - Arterial	O - AC/AC	71	15.8
NMAINST135NB	NMAINST	135NB	N MAIN ST	E BERNAL DR	IRIS DR	3	1180	38	44840	A - Arterial	A - AC	82	20.1
NMAINST135SB	NMAINST	135SB	N MAIN ST	IRIS DR	W BERNAL DR	3	1180	38	44840	A - Arterial	O - AC/AC	78	20.8
NMAINST200NB	NMAINST	200NB	N MAIN ST	SANTA CLARA AVE	W BERNAL DR	3	729	36	26244	A - Arterial	A - AC	85	21.5
NOGALCIR10	NOGALCIR	10	NOGAL CIR	NOGAL DR	END	2	236	32	7537	R - Residential/Local	A - AC	51	10.3
NOGALDR015	NOGALDR	015	NOGAL DR	MIMBRERA WAY	LAS CASITAS DR	2	1302	32	41674	C - Collector	A - AC	41	3.3
NOGALDR025	NOGALDR	025	NOGAL DR	FREEDOM PKWY	MIMBRERA WAY	2	1638	32	52427	C - Collector	A - AC	71	11.9
NOGALDR035	NOGALDR	035	NOGAL DR	FREEDOM PKWY	MADRONE DR	2	1197	32	38301	C - Collector	A - AC	81	16.0
NOICE10	NOICE	10	NOICE	NAVAJO DR	END	2	174	32	5579	O - Other	A - AC	18	0.0
NOICEDR15	NOICEDR	15	NOICE DR	E LAUREL DR	CHAPARRAL ST	2	1876	32	60040	R - Residential/Local	A - AC	21	0.0
NOICEDR20	NOICEDR	20	NOICE DR	NAVAJO DR	CHAPARRAL ST	2	600	32	19214	R - Residential/Local	A - AC	23	0.0
NORTHRIDG210	NORTHRIDG2	10	NORTHRIDGE WAY	NORTHRIDGE DR	SAN JUAN GRADE RD	2	174	32	5568	R - Residential/Local	A - AC	65	16.9
NORTHRIDGE15	NORTHRIDGE	15	NORTHRIDGE DR	VAN BUREN AVE	SWANER AVE	2	2779	32	88919	R - Residential/Local	A - AC	46	7.9
NPEARLST15	NPEARLST	15	N PEARL ST	E MARKET ST	E ALISAL ST	2	1146	32	36665	R - Residential/Local	A - AC	54	11.8
NSANBORNDR010	NSANBORNDR	010	N SANBORN RD	E ALISAL ST	E MARKET ST	4	1308	65	85020	A - Arterial	A - AC	41	4.2
NSANBORNDR025	NSANBORNDR	025	N SANBORN RD	FREEDOM PKWY	E BORONDA RD	2	1937	32	61990	A - Arterial	A - AC	82	20.1
NSANBORNDR035	NSANBORNDR	035	N SANBORN RD	FREEDOM PKWY	ANTIGUA AVE	2	1074	32	34353	A - Arterial	A - AC	85	21.5
NSANBORNDR045	NSANBORNDR	045	N SANBORN RD	ANTIGUA AVE	DEL MONTE AVE	2	2098	32	67150	A - Arterial	A - AC	71	15.1
NSANBORNDR055	NSANBORNDR	055	N SANBORN RD	OREGON ST	E MARKET ST	2	2581	32	82589	A - Arterial	A - AC	48	6.3
NSANBORNDR090	NSANBORNDR	090	N SANBORN RD	E LAUREL DR	OREGON ST	2	454	32	14517	A - Arterial	A - AC	50	7.0
NSANBORNDR105	NSANBORNDR	105	N SANBORN RD	GARNER AVE	E LAUREL DR	2	2075	32	66392	A - Arterial	A - AC	84	21.1
NSANBORNDR170	NSANBORNDR	170	N SANBORN RD	GARNER AVE	DEL MONTE AVE	2	1545	32	49439	A - Arterial	A - AC	71	15.1
NWOODST10	NWOODST	10	N WOOD ST	S WOOD ST	ROOSEVELT ST	2	577	32	18471	A - Arterial	A - AC	58	9.8
OAKST15	OAKST	15	OAK ST	S MAIN ST	E END	2	2074	32	66368	R - Residential/Local	P - PCC	39	8.6
OCONNORCIR10	OCONNORCIR	10	OCONNOR CIR	ST BRENDAN WAY	ROSARITA DR	2	872	32	27891	R - Residential/Local	A - AC	63	17.1
OFARRELLCT10	OFARRELLCT	10	OFARRELL CT	LARKIN ST	LARKIN ST	2	1021	32	32681	R - Residential/Local	A - AC	83	27.9
OLDSTAGERD060	OLDSTAGERD	060	OLD STAGE RD	CITY LIMITS	WILLIAMS RD	2	9382	26	243932	A - Arterial	A - AC	25	0.1
ORANGEDR35	ORANGEDR	35	ORANGE DR	CAPISTRANO DR	S MAIN ST	2	1830	32	58551	C - Collector	A - AC	32	1.4
ORCHARDAVE10	ORCHARDAVE	10	ORCHARD AVE	SIEBER ST	DEL MONTE AVE	2	1146	32	36684	R - Residential/Local	A - AC	51	10.2

STSECID	StreetID	SectionID	Street Name	From	To	Lanes	Length	Width	Area	FC	SurfType	CurrentPCI	Remaining Life
OREGONST15	OREGONST	15	OREGON ST	KENTUCKY ST	TOWT ST	2	1466	32	46917	C - Collector	A - AC	12	0.0
OREGONST60	OREGONST	60	OREGON ST	N SANBORN RD	WASHINGTON DR	2	191	32	6127	C - Collector	A - AC	10	0.0
ORINDAWAY10	ORINDAWAY	10	ORINDA WAY	KENTFIELD DR	LOYOLA DR	2	633	32	20272	R - Residential/Local	A - AC	84	28.6
OSAGEDR15	OSAGEDR	15	OSAGE DR	ADAMS ST	N 1ST ST	2	2222	32	71112	R - Residential/Local	A - AC	41	5.7
OSOCT10	OSOCT	10	OSO CT	ESTRELLA WAY	ESTRELLA WAY	2	1292	32	41355	R - Residential/Local	A - AC	84	28.5
OXFORDCT10	OXFORDCT	10	OXFORD CT	WIMBLEDON AVE	WIMBLEDON AVE	2	1358	32	43450	R - Residential/Local	A - AC	83	27.9
OYSTERBAY115	OYSTERBAY1	15	OYSTER BAY CT	MANCHESTER DR	MANCHESTER DR	2	1266	32	40508	R - Residential/Local	A - AC	84	28.5
OYSTERBAYC10	OYSTERBAYC	10	OYSTER BAY CIR	OYSTER BAY CT	END	2	135	32	4315	R - Residential/Local	A - AC	86	29.7
PACANACIR10	PACANACIR	10	PACANA CIR	NOGAL DR	END	2	145	32	4654	R - Residential/Local	A - AC	83	27.9
PACHECOST15	PACHECOST	15	PACHECO ST	TAMPICO AVE	NATIVIDAD RD	2	1141	32	36502	R - Residential/Local	A - AC	28	1.1
PACIFICAVE15	PACIFICAVE	15	PACIFIC AVE	GARNER AVE	DEL MONTE AVE	2	1544	32	49401	R - Residential/Local	A - AC	38	4.8
PACIFICAVE25	PACIFICAVE	25	PACIFIC AVE	AMARILLO WAY	DEL MONTE AVE	2	1154	32	36920	R - Residential/Local	A - AC	61	15.8
PADOVADR10	PADOVADR	10	PADOVA DR	PALERMO DR	FREEDOM PKWY	2	697	32	22292	R - Residential/Local	A - AC	83	27.9
PADREDR10	PADREDR	10	PADRE DR	W ROMIE LN	W ACACIA ST	2	738	32	23615	C - Collector	A - AC	27	0.4
PADREDR35	PADREDR	35	PADRE DR	W ROMIE LN	W SAN JOAQUIN ST	2	1226	32	39236	C - Collector	A - AC	45	4.3
PADREDR45	PADREDR	45	PADRE DR	NISSSEN RD	W BLANCO RD	2	762	32	24385	R - Residential/Local	A - AC	9	0.0
PADREDR75	PADREDR	75	PADRE DR	W BLANCO RD	END	2	293	32	9380	R - Residential/Local	A - AC	20	0.0
PADREDR80	PADREDR	80	PADRE DR	NISSSEN RD	W SAN JOAQUIN ST	2	457	32	14635	C - Collector	A - AC	37	2.4
PAJAROCIR10	PAJAROCIR	10	PAJARO CIR	PAJARO ST	END	2	198	32	6341	R - Residential/Local	A - AC	74	22.2
PAJAROST025	PAJAROST	025	PAJARO ST	SAN PEDRO ST	E BLANCO RD	2	1166	38	44308	C - Collector	P - PCC	45	10.8
PAJAROST045	PAJAROST	045	PAJARO ST	E MARKETST	JOHN ST	2	2708	50	135389	A - Arterial	A - AC	54	8.4
PAJAROST110	PAJAROST	110	PAJARO ST	SAN PEDRO ST	SAN MIGUEL AVE	2	710	32	22720	A - Arterial	P - PCC	40	7.8
PAJAROST120	PAJAROST	120	PAJARO ST	SAN MIGUEL AVE	E ROMIE LN	2	1142	50	57100	A - Arterial	P - PCC	42	8.9
PAJAROST130	PAJAROST	130	PAJARO ST	E ROMIE LN	PINE ST	2	1256	50	62800	A - Arterial	P - PCC	41	8.4
PAJAROST140	PAJAROST	140	PAJARO ST	PINE ST	MAPLE ST	2	969	50	48450	A - Arterial	P - PCC	43	9.6
PAJAROST150	PAJAROST	150	PAJARO ST	MAPLE ST	JOHN ST	2	974	50	48700	A - Arterial	P - PCC	51	14.8
PAJAROWAY10	PAJAROWAY	10	PAJARO WAY	PAJARO ST	END	2	246	34	8364	R - Residential/Local	A - AC	85	29.1
PALERMODR060	PALERMODR	060	PALERMO DR	CAMPANIA CIR	PADOVA DR	2	697	32	22304	R - Residential/Local	A - AC	84	28.5
PALERMODR090	PALERMODR	090	PALERMO DR	MODENA WAY	PADOVA DR	2	546	32	17456	R - Residential/Local	A - AC	84	28.5
PALERMODR110	PALERMODR	110	PALERMO DR	MODENA WAY	MONTE BELLA BLVD	2	334	32	10680	R - Residential/Local	A - AC	84	28.5
PALMADR055	PALMADR	055	PALMA DR	W ALISAL ST	IVERSON ST	2	3060	38	116280	C - Collector	P - PCC	39	7.2
PALMADR105	PALMADR	105	PALMA DR	W ALISAL ST	UNIVERSITY AVE	2	1620	40	64800	C - Collector	P - PCC	43	9.6

STSECID	StreetID	SectionID	Street Name	From	To	Lanes	Length	Width	Area	FC	SurfType	CurrentPCI	Remaining Life
PALMERA AVE15	PALMERA AVE	15	PALMERA AVE	LA MANCHA WAY	CORTINA WAY	2	1345	32	43026	R - Residential/Local	A - AC	84	28.5
PALMETTOST10	PALMETTOST	10	PALMETTO ST	W MARKET ST	RAILROAD AVE	2	361	32	11552	R - Residential/Local	A - AC	67	18.0
PALOALTOWA10	PALOALTOWA	10	PALO ALTO WAY	KENTFIELD DR	LOYOLA DR	2	634	32	20292	R - Residential/Local	A - AC	84	28.6
PALOMAAVE10	PALOMAAVE	10	PALOMA AVE	QUILLA ST	E MARKET ST	2	1216	42	51072	R - Residential/Local	A - AC	58	14.1
PALOMAAVE20	PALOMAAVE	20	PALOMA AVE	E MARKET ST	TAMPA ST	2	840	42	35280	R - Residential/Local	A - AC	29	1.5
PALOMAAVE30	PALOMAAVE	30	PALOMA AVE	TAMPA ST	MIAMI ST	2	1142	42	47964	R - Residential/Local	A - AC	24	0.0
PALOMAAVE40	PALOMAAVE	40	PALOMA AVE	MIAMI ST	MARGARET ST	2	747	42	31374	R - Residential/Local	A - AC	62	16.5
PARAISOCT10	PARAISOCT	10	PARAISO CT	VIA PARAISO	VIA PARAISO	2	1066	32	34096	R - Residential/Local	A - AC	23	0.0
PARKROW10	PARKROW	10	PARK ROW	W ROMIE LN	W ACACIA ST	2	737	32	23598	R - Residential/Local	A - AC	69	19.2
PARKROW20	PARKROW	20	PARK ROW	W ACACIA ST	END	2	253	32	8097	R - Residential/Local	A - AC	82	27.3
PARKSIDE10	PARKSIDE10	10	PARKSIDE ST	ROCHEX AVE	W LAUREL DR	2	500	32	16000	R - Residential/Local	A - AC	42	6.1
PARKSIDE20	PARKSIDE20	20	PARKSIDE ST	W LAUREL DR	S END	2	1125	32	36000	R - Residential/Local	A - AC	38	4.5
PARKST25	PARKST	25	PARK ST	BELMONT DR	NACIONAL ST	2	1524	32	48779	C - Collector	A - AC	31	1.2
PARKST55	PARKST	55	PARK ST	HOMESTEAD AVE	NACIONAL ST	2	1278	40	51112	C - Collector	P - PCC	39	7.2
PARKST85	PARKST	85	PARK ST	CAPITOL ST	HOMESTEAD AVE	2	1281	40	51239	C - Collector	P - PCC	39	7.2
PARKWAYRD15	PARKWAYRD	15	PARKWAY RD	N SANBORN RD	EUCALYPTUS DR	2	1028	32	32888	R - Residential/Local	A - AC	30	1.8
PARSONSAVE15	PARSONSAVE	15	PARSONS AVE	BLOCK AVE	RAINIER DR	2	954	32	30530	R - Residential/Local	A - AC	46	7.9
PARTRIDGES15	PARTRIDGES	15	PARTRIDGE ST	FALCON DR	END	2	831	32	26576	R - Residential/Local	A - AC	77	24.0
PARTRIDGEW10	PARTRIDGEW	10	PARTRIDGE WAY	FALCON DR	PARTRIDGE ST	2	210	32	6706	R - Residential/Local	A - AC	83	27.8
PASATIEMPO15	PASATIEMPO	15	PASATIEMPO WAY	DE LA VINA WAY	END	2	532	32	17013	R - Residential/Local	A - AC	62	16.5
PASEOGRAND15	PASEOGRAND	15	PASEO GRANDE	N SANBORN RD	GAVIOTA DR	2	2084	32	66680	C - Collector	A - AC	84	17.4
PEACEFULCO10	PEACEFULCO	10	PEACEFUL COVE WAY	MANCHESTER DR	LITTLE RIVER DR	2	402	32	12849	R - Residential/Local	A - AC	87	30.3
PEACHDR15	PEACHDR	15	PEACH DR	CALLE CEBU	COMMISSION ST	2	953	32	30489	R - Residential/Local	A - AC	22	0.0
PEARLALY10	PEARLALY	10	PEARL ALY	S PEARL ST	220' E/O S PEARL ST	2	220	20	4400	R - Residential/Local	A - AC	22	0.0
PEARLALY20	PEARLALY	20	PEARL ALY	220' E/O S PEARL ST	S HEBBRON AVE	2	205	20	4100	R - Residential/Local	P - PCC	65	31.1
PELLETTAVE15	PELLETTAVE	15	PELLETT AVE	S SANBORN RD	SANBORN PL	2	1062	32	33970	C - Collector	A - AC	74	13.0
PENNSYLVAN15	PENNSYLVAN	15	PENNSYLVANIA DR	MCKINNON ST	END	2	1601	32	51236	R - Residential/Local	A - AC	75	22.8
PENWICKCIR10	PENWICKCIR	10	PENWICK CIR	ROCKHAVEN CT	END	2	253	32	8107	R - Residential/Local	A - AC	80	25.9
PEREZCIR10	PEREZCIR	10	PEREZ CIR	PEREZ ST	END	2	204	32	6535	R - Residential/Local	A - AC	66	17.4
PEREZST10	PEREZST	10	PEREZ ST	E BOLIVAR ST	S END	2	197	32	6304	R - Residential/Local	A - AC	43	6.5
PEREZST25	PEREZST	25	PEREZ ST	E BOLIVAR ST	END	2	822	32	26314	R - Residential/Local	A - AC	51	10.3

STSECID	StreetID	SectionID	Street Name	From	To	Lanes	Length	Width	Area	FC	SurfType	CurrentPCI	Remaining Life
PESCADEROD15	PESCADEROD	15	PESCADERO DR	ARCADIA WAY	LOS COCHES AVE	2	2636	32	84358	R - Residential/Local	A - AC	32	2.5
PESCADEROD70	PESCADEROD	70	PESCADERO DR	INGLEWOOD ST	ARCADIA WAY	2	608	32	19457	R - Residential/Local	A - AC	41	5.7
PIAZZACIR10	PIAZZACIR	10	PIAZZA CIR	PIAZZA DR	END	2	167	32	5349	R - Residential/Local	A - AC	85	29.1
PIAZZADR15	PIAZZADR	15	PIAZZA DR	MONTE BELLA BLVD	END	2	2696	32	86257	R - Residential/Local	A - AC	84	28.5
PICKFORDWA10	PICKFORDWA	10	PICKFORD WAY	DECLARATION ST	ROCKHAVEN CT	2	258	32	8262	R - Residential/Local	A - AC	81	26.6
PICOBLANCO10	PICOBLANCO	10	PICO BLANCO ST	SAN BLANCO DR	LUTHER WAY	2	357	32	11417	R - Residential/Local	A - AC	86	29.8
PIERCEST10	PIERCEST	10	PIERCE ST	NORTHRIDGE DR	SWANER AVE	2	464	32	14849	R - Residential/Local	A - AC	65	16.9
PIKEWAY10	PIKEWAY	10	PIKE WAY	PARSONS AVE	LINWOOD DR	2	266	32	8512	R - Residential/Local	A - AC	25	0.1
PIKEWAY20	PIKEWAY	20	PIKE WAY	LINWOOD DR	NICHOLS AVE	2	295	32	9440	R - Residential/Local	A - AC	32	2.6
PIMACIR10	PIMACIR	10	PIMA CIR	CHEROKEE DR	END	2	120	32	3832	R - Residential/Local	A - AC	24	0.0
PINEST25	PINEST	25	PINE ST	CARMEL AVE	S MAIN ST	2	2271	32	72672	R - Residential/Local	P - PCC	42	10.7
PINOWAY10	PINOWAY	10	PINO WAY	LAS CASITAS DR	ALAMO WAY	2	832	32	26638	R - Residential/Local	A - AC	52	10.8
PLACERWAY15	PLACERWAY	15	PLACER WAY	WESTMINSTER DR	MENDOCINO DR	2	698	32	22346	R - Residential/Local	A - AC	66	17.4
PLAZACIR10	PLAZACIR	10	PLAZA CIR	S MAIN ST	END	2	448	32	14343	R - Residential/Local	A - AC	54	11.8
PLUMASWAY10	PLUMASWAY	10	PLUMAS WAY	GLACIER DR	MARIN AVE	2	890	32	28475	R - Residential/Local	A - AC	46	7.9
POLKCIR10	POLKCIR	10	POLK CIR	POLK ST	END	2	165	32	5265	R - Residential/Local	A - AC	30	1.8
POLKST15	POLKST	15	POLK ST	TYLER ST	W LAUREL DR	2	2238	32	71615	R - Residential/Local	A - AC	74	22.2
POLKST50	POLKST	50	POLK ST	TULANE ST	W LAUREL DR	2	946	32	30276	R - Residential/Local	A - AC	59	14.6
POPLARST10	POPLARST	10	POPLAR ST	PARKWAY RD	E MARKET ST	2	409	32	13079	R - Residential/Local	A - AC	27	0.8
PORTSMOUTH10	PORTSMOUTH	10	PORTSMOUTH WAY	HARTFORD ST	COVENTRY ST	2	523	32	16722	R - Residential/Local	A - AC	82	27.2
POSTDR10	POSTDR	10	POST DR	N DAVIS RD	W LAUREL DR	4	1104	66	72859	A - Arterial	O - AC/AC	42	4.5
POTREROWAY10	POTREROWAY	10	POTRERO WAY	SLOAT DR	GENEVA WAY	2	201	32	6432	R - Residential/Local	A - AC	85	29.1
POTREROWAY20	POTREROWAY	20	POTRERO WAY	GENEVA WAY	VICTOR ST	2	655	32	20960	R - Residential/Local	A - AC	87	30.3
POWELLST15	POWELLST	15	POWELL ST	W ROSSI ST	END	2	2292	32	73354	R - Residential/Local	A - AC	61	15.9
PRADERST10	PRADERST	10	PRADER ST	RIANDA ST	E ALISAL ST	2	313	32	10002	R - Residential/Local	A - AC	11	0.0
PRADOST10	PRADOST	10	PRADO ST	PEREZ ST	W END	2	296	32	9461	R - Residential/Local	A - AC	66	17.4
PRADOST20	PRADOST	20	PRADO ST	PEREZ ST	NE END	2	665	32	21285	R - Residential/Local	A - AC	54	11.8
PRESCOTTI10	PRESCOTTI	10	PRESCOTT CIR	ARGUELLO DR	END	2	137	32	4377	R - Residential/Local	A - AC	85	29.1
PRESTONST10	PRESTONST	10	PRESTON ST	MARTELLA ST	END	2	338	32	10817	R - Residential/Local	A - AC	6	0.0
PRIMAVERAS15	PRIMAVERAS	15	PRIMAVERA ST	KIPLING ST	PRIMAVERA WAY	2	705	32	22546	R - Residential/Local	A - AC	55	12.4
PRIMAVERAW10	PRIMAVERAW	10	PRIMAVERA WAY	PRIMAVERA ST	KIPLING ST	2	726	32	23226	R - Residential/Local	A - AC	46	7.9
PRIMROSEDR10	PRIMROSEDR	10	PRIMROSE DR	HEATHER DR	LUPIN DR	2	769	32	24595	R - Residential/Local	A - AC	54	11.8

STSECID	StreetID	SectionID	Street Name	From	To	Lanes	Length	Width	Area	FC	SurfType	CurrentPCI	Remaining Life
PRINCEPL10	PRINCEPL	10	PRINCE PL	S HEBBRON AVE	S HEBBRON AVE	2	918	32	29389	R - Residential/Local	A - AC	22	0.0
PRINCETON115	PRINCETON1	15	PRINCETON CT	PENNSYLVANIA DR	PENNSYLVANIA DR	2	1271	32	40658	R - Residential/Local	A - AC	85	29.1
PRINCETONC10	PRINCETONC	10	PRINCETON CIR	PRINCETON CT	END	2	150	32	4791	R - Residential/Local	A - AC	85	29.1
PROVINCET110	PROVINCET1	10	PROVINCETOWN DR	LEXINGTON DR (S)	LEXINGTON DR (N)	2	1484	32	47488	R - Residential/Local	A - AC	83	27.9
PROVINCET120	PROVINCET1	20	PROVINCETOWN DR	LEXINGTON DR	INDEPENDENCE BLVD	2	422	32	13504	R - Residential/Local	A - AC	60	15.2
PROVINCET130	PROVINCET1	30	PROVINCETOWN DR	INDEPENDENCE BLVD	PROVINCETOWN WAY	2	907	32	29024	R - Residential/Local	A - AC	84	28.5
PROVINCET140	PROVINCET1	40	PROVINCETOWN DR	PROVINCETOWN WAY	SW END	2	404	32	12928	R - Residential/Local	A - AC	84	28.5
PROVINCET210	PROVINCET2	10	PROVINCETOWN WA	HIDDEN CREEK CIR	INDEPENDENCE BLVD	2	192	32	6142	R - Residential/Local	A - AC	84	28.5
PROVINCETO10	PROVINCETO	10	PROVINCETOWN CIR	PROVINCETOWN DR	END	2	265	32	8482	R - Residential/Local	A - AC	81	26.6
PUEBLODR15	PUEBLODR	15	PUEBLO DR	ADAMS ST	N 1ST ST	2	2447	32	78314	R - Residential/Local	A - AC	31	2.2
QUAILRUNCI10	QUAILRUNCI	10	QUAIL RUN CIR	COIT WAY	END	2	556	32	17790	R - Residential/Local	A - AC	84	28.6
QUILLAST15	QUILLAST	15	QUILLA ST	E MARKET ST	WILLIAMS RD	2	1418	32	45386	R - Residential/Local	A - AC	70	19.8
QUILLAST25	QUILLAST	25	QUILLA ST	E ALISAL ST	WILLIAMS ROAD	2	406	32	13000	R - Residential/Local	A - AC	37	4.1
QUINTEROCI15	QUINTEROCI	15	QUINTERO CIR	CHEROKEE DR	END	2	470	32	15031	R - Residential/Local	A - AC	67	18.0
RAGSDALECT10	RAGSDALECT	10	RAGSDALE CT	E MARKET ST	END	2	99	32	3154	R - Residential/Local	P - PCC	42	10.7
RAGSDALECT20	RAGSDALECT	20	RAGSDALE CT	ROOSEVELT ST	RAGSDALE CT	2	332	32	10628	R - Residential/Local	P - PCC	52	18.5
RAGSDALECT30	RAGSDALECT	30	RAGSDALE CT	RAGSDALE CT	RAGSDALE CT	2	203	32	6501	R - Residential/Local	P - PCC	61	26.9
RAGSDALECT40	RAGSDALECT	40	RAGSDALE CT	ROOSEVELT ST	RAGSDALE CT	2	345	32	11033	A - Arterial	P - PCC	43	9.6
RAINIERDR015	RAINIERDR	015	RAINIER DR	SHIRES WAY	LINWOOD DR	2	893	32	28568	R - Residential/Local	A - AC	48	8.8
RAINIERDR045	RAINIERDR	045	RAINIER DR	NATIVIDAD RD	LINWOOD DR	2	2600	32	83216	R - Residential/Local	A - AC	57	13.5
RAMONA AVE10	RAMONA AVE	10	RAMONA AVE	E LAUREL DR	RAINIER DR	2	2051	32	65632	R - Residential/Local	A - AC	62	16.5
RAMONA AVE20	RAMONA AVE	20	RAMONA AVE	RAINIER DR	GLACIER DR	2	997	32	31904	R - Residential/Local	A - AC	63	17.1
RANCHERODR15	RANCHERODR	15	RANCHERO DR	LA HONDA CT	LAS CASITAS DR	2	1376	32	44043	R - Residential/Local	A - AC	35	3.7
RAVENCT10	RAVENCT	10	RAVEN CT	COUGAR DR	COUGAR DR	2	1212	32	38791	R - Residential/Local	A - AC	78	24.7
REATAST15	REATAST	15	REATA ST	TAPADERO DR	LINWOOD DR	2	2282	32	73022	R - Residential/Local	A - AC	41	5.7
REDONDOWAY10	REDONDOWAY	10	REDONDO WAY	COMPTON WAY	GLENDORA WAY	2	1092	32	34928	R - Residential/Local	A - AC	48	8.8
REDWOODPL10	REDWOODPL	10	REDWOOD PL	WOODSIDE DR	END	2	223	32	7120	R - Residential/Local	A - AC	17	0.0
REGENCYCIR10	REGENCYCIR	10	REGENCY CIR	HARDEN PKWY	END	2	658	32	21070	R - Residential/Local	A - AC	84	28.5

STSECID	StreetID	SectionID	Street Name	From	To	Lanes	Length	Width	Area	FC	SurfType	CurrentPCI	Remaining Life
REXCIR10	REXCIR	10	REX CIR	WELLINGTON CT	END	2	97	32	3097	R - Residential/Local	A - AC	84	28.5
RHINECIR10	RHINECIR	10	RHINE CIR	RIESLING WAY	END	2	216	32	6897	R - Residential/Local	A - AC	84	28.5
RHINECT10	RHINECT	10	RHINE CT	RIESLING WAY	RIESLING WAY	2	1090	32	34865	R - Residential/Local	A - AC	75	22.8
RHODEISLA115	RHODEISLA1	15	RHODE ISLAND ST	CONSTITUTION BLVD	END	2	831	32	26595	R - Residential/Local	A - AC	82	27.2
RHODEISLAN10	RHODEISLAN	10	RHODE ISLAND CIR	RHODE ISLAND ST	END	2	285	32	9120	R - Residential/Local	A - AC	54	11.8
RIANDACIR10	RIANDACIR	10	RIANDA CIR	PRADER ST	END	2	510	32	16327	R - Residential/Local	A - AC	18	0.0
RIANDAST10	RIANDAST	10	RIANDA ST	PRADER ST	GRIFFIN ST	2	919	32	29397	R - Residential/Local	A - AC	52	10.8
RICOCIR10	RICOCIR	10	RICO CIR	LARKIN ST	END	2	409	32	13080	R - Residential/Local	A - AC	85	29.1
RICOST100	RICOST	100	RICO ST	HYDE ST	CASENTINI ST	2	389	32	12448	C - Collector	A - AC	68	10.8
RICOST110	RICOST	110	RICO ST	CASENTINI ST	LARKIN ST	2	836	32	26742	C - Collector	A - AC	27	0.4
RICOST80	RICOST	80	RICO ST	W LAKE ST	W ROSSI ST	2	545	32	17440	C - Collector	A - AC	63	9.1
RICOST90	RICOST	90	RICO ST	W ROSSI ST	HYDE ST	2	929	32	29728	C - Collector	A - AC	59	7.8
RIDERA VE005	RIDERA VE	005	RIDER AVE	GEE ST	GARNER AVE	2	757	38	28766	R - Residential/Local	A - AC	35	3.7
RIDERA VE010	RIDERA VE	010	RIDER AVE	GARNER AVE	LAS CASITAS DR	2	1864	38	70832	R - Residential/Local	A - AC	21	0.0
RIDERA VE020	RIDERA VE	020	RIDER AVE	LAS CASITAS DR	MIMBRERA WAY	2	1222	38	46436	R - Residential/Local	A - AC	35	3.7
RIDERA VE025	RIDERA VE	025	RIDER AVE	FREEDOM PKWY	MIMBRERA WAY	2	1680	32	53747	C - Collector	A - AC	78	14.7
RIDERA VE035	RIDERA VE	035	RIDER AVE	FREEDOM PKWY	E BORONDA RD	2	1975	32	63198	C - Collector	A - AC	83	17.0
RIESLINGWA15	RIESLINGWA	15	RIESLING WAY	RHINE CIR	BURGUNDY WAY	2	916	32	29304	R - Residential/Local	A - AC	71	20.4
RIKERCIR10	RIKERCIR	10	RIKER CIR	RIKER ST	END	2	126	32	4036	R - Residential/Local	A - AC	35	3.4
RIKERST025	RIKERST	025	RIKER ST	W MARKET ST	CENTRAL AVE	2	1426	32	45630	R - Residential/Local	P - PCC	46	13.7
RIKERST040	RIKERST	040	RIKER ST	W ALISAL ST	CLAY ST	2	1116	38	42408	C - Collector	P - PCC	46	11.4
RIKERST050	RIKERST	050	RIKER ST	CLAY ST	W ACACIA ST	2	1431	38	54378	C - Collector	A - AC	38	2.7
RIKERST060	RIKERST	060	RIKER ST	W ACACIA ST	W ROMIE LN	2	1000	38	38000	C - Collector	A - AC	28	0.6
RIKERST125	RIKERST	125	RIKER ST	W ROMIE LN	W BLANCO RD	2	1963	32	62827	C - Collector	A - AC	20	0.0
RIKERST155	RIKERST	155	RIKER ST	W BLANCO RD	KIPLING ST	2	1506	32	48191	C - Collector	A - AC	30	1.0
RIKERTER10	RIKERTER	10	RIKER TER	W ALISAL ST	END	2	1072	32	34310	R - Residential/Local	A - AC	12	0.0
RINCONAVE10	RINCONAVE	10	RINCON AVE	CENTER ST	EAST ST	2	700	32	22414	R - Residential/Local	A - AC	50	9.8
RIOVERDEDR10	RIOVERDEDR	10	RIO VERDE DR	LA MESA DR	SAN JUAN DR	2	1633	32	52266	R - Residential/Local	A - AC	80	26.0
RIVERTONWA10	RIVERTONWA	10	RIVERTON WAY	HARTFORD ST	COVENTRY ST	2	637	32	20382	R - Residential/Local	A - AC	84	28.5
ROCHEXAVE15	ROCHEXAVE	15	ROCHEX AVE	N MAIN ST	CRESCENT WAY	2	2658	32	85052	R - Residential/Local	A - AC	32	2.6
ROCKHAVENC15	ROCKHAVENC	15	ROCKHAVEN CT	NEWCASTLE DR	NEWCASTLE DR	2	2046	32	65482	R - Residential/Local	A - AC	78	24.7
ROCKPORTWA15	ROCKPORTWA	15	ROCKPORT WAY	BEACON HILL DR	BOSTON ST	2	856	32	27406	R - Residential/Local	A - AC	83	27.9

STSECID	StreetID	SectionID	Street Name	From	To	Lanes	Length	Width	Area	FC	SurfType	CurrentPCI	Remaining Life
ROCKROSEST15	ROCKROSEST	15	ROCKROSE ST	BUCKHORN DR	END	2	877	32	28072	R - Residential/Local	A - AC	78	24.7
ROCKROSEWA10	ROCKROSEWA	10	ROCKROSE WAY	SAGE WAY	ROCKROSE ST	2	233	32	7453	R - Residential/Local	A - AC	84	28.5
RODEOAVE15	RODEOAVE	15	RODEO AVE	N 1ST ST	W CURTIS ST	2	1286	32	41140	R - Residential/Local	A - AC	51	10.3
ROGGERD010	ROGGERD	010	ROGGE RD	NATIVIDAD RD	CITY LIMITS	2	4400	32	140800	R - Residential/Local	A - AC	48	8.6
ROOSEVELTS15	ROOSEVELTS	15	ROOSEVELT ST	KERN ST	N PEARL ST	2	2049	32	65574	C - Collector	A - AC	43	3.8
ROSARITADR15	ROSARITADR	15	ROSARITA DR	SANTA TERESA WAY	E BERNAL DR	2	2102	32	67270	R - Residential/Local	A - AC	75	22.8
ROSEST10	ROSEST	10	ROSE ST	WEST ST	END	2	231	32	7383	R - Residential/Local	P - PCC	43	11.4
ROSSANOCT15	ROSSANOCT	15	ROSSANO CT	PALERMO DR	PALERMO DR	2	1321	32	42276	R - Residential/Local	A - AC	84	28.5
ROSSIALY10	ROSSIALY	10	ROSSI ALY	MARKET WAY	E ROSSI ST	2	778	32	24907	R - Residential/Local	A - AC	23	0.0
ROSSICIR10	ROSSICIR	10	Rossi Cir	W ROSSI ST	END	2	463	32	14824	R - Residential/Local	A - AC	84	28.6
ROYDIAZST15	ROYDIAZST	15	ROY DIAZ ST	END	AIRPORT BLVD	2	2082	32	66637	A - Arterial	A - AC	84	21.1
RUSSELLRD60	RUSSELLRD	60	RUSSELL RD	PAUL AVE	SAN JUAN GRADE RD	2	332	32	10616	A - Arterial	A - AC	27	0.5
SACACIACIR10	SACACIACIR	10	S ACACIA CIR	W ACACIA ST	END	2	148	32	4732	R - Residential/Local	A - AC	23	0.0
SAGECT15	SAGECT	15	SAGE CT	CHAMISE CT	CHAMISE CT	2	1656	32	52994	R - Residential/Local	A - AC	84	28.5
SAGEWAY10	SAGEWAY	10	SAGE WAY	SAGE CT	BUCKHORN DR	2	149	32	4782	R - Residential/Local	A - AC	81	26.6
SAGUAROCIR10	SAGUAROCIR	10	SAGUARO CIR	TUMBLEWEED DR	NE END	2	411	32	13149	R - Residential/Local	A - AC	87	30.3
SAGUARODR15	SAGUARODR	15	SAGUARO DR	BUCKHORN DR	TUMBLEWEED DR	2	817	32	26129	R - Residential/Local	A - AC	83	27.8
SALINASST10	SALINASST	10	SALINAS ST	W MARKET ST	JOHN ST	2	2336	32	74752	A - Arterial	P - PCC	39	7.2
SALINASST20	SALINASST	20	SALINAS ST	JOHN ST	CLAY ST	2	336	32	10752	A - Arterial	A - AC	28	0.6
SANANDREAS10	SANANDREAS	10	SAN ANDREAS WAY	SAN JUAN DR	END	2	171	32	5477	R - Residential/Local	A - AC	69	19.2
SANANGELOD15	SANANGELOD	15	SAN ANGELO DR	SANTA CRUZ AVE	LA MESA DR	2	1918	32	61361	C - Collector	A - AC	24	0.0
SANANTONI110	SANANTONI1	10	SAN ANTONIO DR	W ROMIE LN	W ACACIA ST	2	776	32	24819	R - Residential/Local	A - AC	25	0.0
SANANTONIO10	SANANTONIO	10	SAN ANTONIO CIR	ORANGE DR	END	2	160	32	5115	R - Residential/Local	A - AC	19	0.0
SANBENITOS15	SANBENITOS	15	SAN BENITO ST	S MADEIRA AVE	S WOOD ST	2	900	32	28796	R - Residential/Local	A - AC	65	16.9
SANBENITOS30	SANBENITOS	30	SAN BENITO ST	S MADEIRA AVE	END	2	398	32	12727	R - Residential/Local	A - AC	21	0.0
SANBLANCOC10	SANBLANCOC	10	SAN BLANCO CT	SAN BLANCO DR	END	2	246	32	7883	R - Residential/Local	A - AC	35	3.4
SANBLANCOD25	SANBLANCOD	25	SAN BLANCO DR	PICO BLANCO	LAS CRUCES WAY	2	974	32	31156	R - Residential/Local	A - AC	62	16.5
SANBORNPL25	SANBORNPL	25	SANBORN PL	INDUSTRIAL ST	END	2	2356	32	75388	C - Collector	A - AC	31	1.2
SANBRUNOWA15	SANBRUNOWA	15	SAN BRUNO WAY	SAN MATEO DR	SAN ANGELO DR	2	748	32	23931	R - Residential/Local	A - AC	30	1.5
SANCARLOSD10	SANCARLOSD	10	SAN CARLOS DR	SAN PEDRO ST	SAN MIGUEL AVE	2	1260	32	40308	R - Residential/Local	A - AC	73	21.6
SANCLEMENT15	SANCLEMENT	15	SAN CLEMENTE AVE	KIRKWOOD AVE	WILSON ST	2	679	32	21714	R - Residential/Local	P - PCC	46	13.7

STSECID	StreetID	SectionID	Street Name	From	To	Lanes	Length	Width	Area	FC	SurfType	CurrentPCI	Remaining Life
SANDIEGODR15	SANDIEGODR	15	SAN DIEGO DR	SANTA CRUZ AVE	SAN BRUNO WAY	2	832	32	26612	R - Residential/Local	A - AC	57	13.5
SANFELIPEC10	SANFELIPEC	10	SAN FELIPE CT	SAN FELIPE ST	END	2	366	32	11711	R - Residential/Local	A - AC	26	0.2
SANFELIPES25	SANFELIPES	25	SAN FELIPE ST	SANTA FE WAY	SAN VINCENTE AVE	2	2255	32	72154	R - Residential/Local	A - AC	33	2.6
SANFERNAN115	SANFERNAN1	15	SAN FERNANDO DR	WILGART WAY	SAN MIGUEL AVE	2	1617	32	51752	R - Residential/Local	A - AC	66	17.5
SANFERNAND10	SANFERNAND	10	SAN FERNANDO CIR	SAN FERNANDO DR	END	2	253	32	8089	R - Residential/Local	A - AC	52	10.8
SANGABRIEL10	SANGABRIEL	10	SAN GABRIEL DR	CENTRAL AVE	END	2	238	32	7608	R - Residential/Local	A - AC	76	23.4
SANJACINTO10	SANJACINTO	10	SAN JACINTO DR	KENTFIELD DR	MONTECITO WAY	2	1052	32	33665	R - Residential/Local	A - AC	53	11.4
SANJOEST15	SANJOEST	15	SAN JOSE ST	WILGART WAY	SAN JUAN DR	2	963	32	30816	A - Arterial	A - AC	54	8.3
SANJOEST30	SANJOEST	30	SAN JOSE ST	LOS PALOS DR	WILGART WAY	2	810	32	25920	A - Arterial	P - PCC	47	12.1
SANJUANCIR10	SANJUANCIR	10	SAN JUAN CIR	SAN JUAN DR	END	2	202	32	6455	R - Residential/Local	A - AC	41	5.7
SANJUANDR10	SANJUANDR	10	SAN JUAN DR	E BLANCO RD	SAN MIGUEL AVE	2	1257	32	40224	C - Collector	A - AC	67	10.4
SANJUANDR20	SANJUANDR	20	SAN JUAN DR	SAN MIGUEL AVE (E)	SAN MIGUEL DR (W)	2	2084	32	66688	C - Collector	A - AC	63	9.0
SANJUANGRA050	SANJUANGRA	050	SAN JUAN GRADE RD	N MAIN ST	E BORONDA RD	2	1640	38	62320	A - Arterial	A - AC	74	16.4
SANJUANGRA060	SANJUANGRA	060	SAN JUAN GRADE RD	E BORONDA RD	VAN BUREN AVE	2	2006	38	76228	A - Arterial	A - AC	42	4.7
SANJUANGRA070	SANJUANGRA	070	SAN JUAN GRADE RD	VAN BUREN AVE	RUSSEL RD	2	2807	38	106666	A - Arterial	A - AC	35	2.7
SANLEANDR110	SANLEANDR1	10	SAN LEANDRO WAY	W ALISAL ST	SANTA FE WAY	2	292	32	9350	R - Residential/Local	A - AC	64	17.8
SANLEANDRO10	SANLEANDRO	10	SAN LEANDRO CIR	W ALISAL ST	END	2	221	32	7079	R - Residential/Local	A - AC	46	7.9
SANMARCOSC10	SANMARCOSC	10	SAN MARCOS CT	SAN MARCOS DR	SAN MARCOS DR	2	936	32	29938	R - Residential/Local	A - AC	29	1.2
SANMARCOSD15	SANMARCOSD	15	SAN MARCOS DR	SANTA CRUZ AVE	LA MESA DR	2	1956	32	62583	C - Collector	A - AC	13	0.0
SANMARINOW10	SANMARINOW	10	SAN MARINO WAY	E ROMIE LN	SANTA CRUZ AVE	2	473	32	15147	C - Collector	A - AC	12	0.0
SANMATEODR15	SANMATEODR	15	SAN MATEO DR	SAN MIGUEL AVE	SAN MATEO PL	2	729	32	23340	R - Residential/Local	A - AC	47	8.4
SANMATEOPL10	SANMATEOPL	10	SAN MATEO PL	SAN MATEO DR	END	2	201	32	6422	R - Residential/Local	A - AC	41	5.7
SANMIGUELA010	SANMIGUELA	010	SAN MIGUEL AVE	PAJARO ST	S MAIN ST	2	843	32	26965	A - Arterial	O - AC/AC	33	2.1
SANMIGUELA055	SANMIGUELA	055	SAN MIGUEL AVE	ALAMEDA AVE	PAJARO ST	2	1924	32	61582	C - Collector	A - AC	51	5.8
SANMIGUELA085	SANMIGUELA	085	SAN MIGUEL AVE	ALAMEDA AVE	SAN FERNANDO DR	2	739	32	23653	C - Collector	A - AC	72	12.2
SANMIGUELA115	SANMIGUELA	115	SAN MIGUEL AVE	SAN FERNANDO DR	SAN MATEO DR	2	1137	32	36393	C - Collector	A - AC	76	13.8
SANMIGUELC10	SANMIGUELC	10	SAN MIGUEL CIR	SAN MIGUEL AVE	END	2	188	32	6005	R - Residential/Local	A - AC	76	23.4
SANPEDROST10	SANPEDROST	10	SAN PEDRO ST	PAJARO ST	SAN CARLOS DR	2	1208	32	38656	C - Collector	A - AC	69	11.1
SANRAMONCI10	SANRAMONCI	10	SAN RAMON CIR	PAJARO ST	END	2	198	32	6330	R - Residential/Local	P - PCC	43	11.4
SANSIMEOND15	SANSIMEOND	15	SAN SIMEON DR	CAMDEN WAY	AMBROSE DR	2	1793	32	57361	R - Residential/Local	A - AC	28	0.9
SANSOMEST15	SANSOMEST	15	SANSOME ST	RICO ST	W ROSSI ST	2	1678	32	53710	R - Residential/Local	A - AC	58	14.1
SANTAANADR10	SANTAANADR	10	SANTA ANA DR	GROVE ST	GROVE ST	2	895	32	28625	R - Residential/Local	A - AC	49	9.3

STSECID	StreetID	SectionID	Street Name	From	To	Lanes	Length	Width	Area	FC	SurfType	CurrentPCI	Remaining Life
SANTABARBA15	SANTABARBA	15	SANTA BARBARA AVE	WILSON ST	NATIONAL ST	2	668	32	21364	R - Residential/Local	A - AC	28	0.8
SANTA CLARA10	SANTA CLARA	10	SANTA CLARA AVE	N FREEWAY OFF RAMP	END	2	369	32	11810	R - Residential/Local	O - AC/AC	83	34.6
SANTACRUZA15	SANTACRUZA	15	SANTA CRUZ AVE	SAN ANGELO DR	SAN MARCOS DR	2	875	32	27985	C - Collector	A - AC	15	0.0
SANTAFEWAY15	SANTAFEWAY	15	SANTA FE WAY	SAN LEANDRO WAY	SAN FELIPE ST	2	644	32	20609	R - Residential/Local	A - AC	51	10.3
SANTALUCIA15	SANTALUCIA	15	SANTA LUCIA AVE	ALAMEDA AVE	CARMEL AVE	2	917	32	29351	R - Residential/Local	P - PCC	62	27.9
SANTAMARIA15	SANTAMARIA	15	SANTA MARIA ST	S WOOD ST	S MADEIRA AVE	2	899	32	28770	R - Residential/Local	A - AC	61	15.9
SANTAMONI115	SANTAMONI1	15	SANTA MONICA WAY	SIERRA MADRE DR	SANTA MONICA CT	2	816	32	26126	R - Residential/Local	A - AC	21	0.0
SANTAMONIC10	SANTAMONIC	10	SANTA MONICA CT	SANTA MONICA WAY	END	2	363	32	11620	R - Residential/Local	A - AC	26	0.2
SANTAPAULA15	SANTAPAULA	15	SANTA PAULA DR	SIERRA MADRE DR	SAN VINCENTE AVE	2	880	32	28149	R - Residential/Local	A - AC	13	0.0
SANTARITAS15	SANTARITAS	15	SANTA RITA ST	W BOLIVAR ST	NORTH RIGDE DR	2	819	32	26208	R - Residential/Local	A - AC	36	3.7
SANTAROSAA10	SANTAROSAA	10	SANTA ROSA AVE	NACIONAL ST	PARK ST	2	466	32	14922	R - Residential/Local	A - AC	7	0.0
SANTATERE115	SANTATERE1	15	SANTA TERESA WAY	E LAUREL DR	GRANADA AVE	2	1619	32	51813	R - Residential/Local	A - AC	66	17.4
SANTATERES10	SANTATERES	10	SANTA TERESA CIR	GRANADA AVE	END	2	130	32	4151	R - Residential/Local	A - AC	32	2.6
SANTOMASWA15	SANTOMASWA	15	SAN TOMAS WAY	SAN MARCOS DR	SAN DIEGO DR	2	624	32	19966	R - Residential/Local	A - AC	36	3.7
SANVINCEN110	SANVINCEN1	10	SAN VINCENTE CIR	SAN VINCENTE AVE	END	2	324	32	10372	R - Residential/Local	A - AC	21	0.0
SANVINCENT025	SANVINCENT	025	SAN VINCENTE AVE	W ALISAL ST	SANTA PAULA DR	2	1145	32	36652	C - Collector	A - AC	9	0.0
SANVINCENT040	SANVINCENT	040	SAN VINCENTE AVE	W ACACIA ST	SANTA PAULA DR	2	567	32	18154	C - Collector	A - AC	17	0.0
SANVINCENT055	SANVINCENT	055	SAN VINCENTE AVE	W ACACIA ST	PALMA DR	2	924	32	29558	C - Collector	A - AC	68	10.7
SANVINCENT085	SANVINCENT	085	SAN VINCENTE AVE	W BLANCO RD	PALMA DR	2	1311	32	41967	C - Collector	A - AC	62	8.7
SANYSIDROW10	SANYSIDROW	10	SAN YSIDRO WAY	AMBROSE DR	MONTECITO WAY	2	629	32	20112	R - Residential/Local	A - AC	78	24.7
SARATOGACI10	SARATOGACI	10	SARATOGA CIR	SARATOGA DR	END	2	232	32	7432	R - Residential/Local	A - AC	68	18.6
SARATOGADR15	SARATOGADR	15	SARATOGA DR	NATIVIDAD RD	END	2	1455	32	46573	R - Residential/Local	A - AC	43	6.5
SARDINADR15	SARDINADR	15	SARDINA DR	CAPRI WAY	BELLAGIO WAY	2	907	32	29025	R - Residential/Local	A - AC	85	29.1
SAUCITOAVE10	SAUCITOAVE	10	SAUCITO AVE	PESCADERO DR	CAMBRIAN DR	2	878	32	28108	R - Residential/Local	A - AC	78	24.7
SAUSALDR10	SAUSALDR	10	SAUSAL DR	PESCADERO DR	CAMBRIAN DR	2	719	32	23019	R - Residential/Local	A - AC	32	2.5
SCHILLINGP15	SCHILLINGP	15	SCHILLING PL	HANSEN ST	END	2	2544	32	81408	R - Residential/Local	A - AC	53	11.4
SCONBERGPK10	SCONBERGPK	10	SCONBERG PKWY	ALISAL RD	MONTE BELLA BLVD	2	875	32	28000	A - Arterial	A - AC	84	21.1
SEGOVIACIR10	SEGOVIACIR	10	SEGOVIA CIR	MADRID ST	END	2	288	32	9211	R - Residential/Local	A - AC	60	15.2
SELMDR10	SELMDR	10	S ELM DR	RIDER AVE	END	2	245	32	7840	R - Residential/Local	A - AC	23	0.0
SEMINOLEWA10	SEMINOLEWA	10	SEMINOLE WAY	SHAWNEE WAY	CHEROKEE DR	2	927	32	29656	R - Residential/Local	A - AC	38	4.5

STSECID	StreetID	SectionID	Street Name	From	To	Lanes	Length	Width	Area	FC	SurfType	CurrentPCI	Remaining Life
SENECAPL10	SENECAPL	10	SENECA PL	CHEROKEE DR	END	2	317	32	10131	R - Residential/Local	A - AC	33	2.9
SEPULVEDAC10	SEPULVEDAC	10	SEPULVEDA CIR	SEPULVEDA DR	END	2	250	32	7998	R - Residential/Local	A - AC	45	7.4
SEPULVEDAD15	SEPULVEDAD	15	SEPULVEDA DR	N 1ST ST	W ALVIN DR	2	1519	32	48596	R - Residential/Local	A - AC	45	7.4
SEQUOIAST10	SEQUOIAST	10	SEQUOIA ST	LINWOOD DR	MARYAL DR	2	1094	32	35000	R - Residential/Local	A - AC	47	8.3
SEVILLEST15	SEVILLEST	15	SEVILLE ST	DURAN ST	CHEROKEE DR	2	1098	32	35150	R - Residential/Local	A - AC	51	10.3
SEVILLEWAY10	SEVILLEWAY	10	SEVILLE WAY	CHEROKEE DR	SEVILLE ST	2	207	32	6629	R - Residential/Local	A - AC	42	6.1
SFILICEST15	SFILICEST	15	S FILICE ST	E ALISAL ST	JOHN ST	2	1366	32	43708	C - Collector	A - AC	18	0.0
SHARONDR15	SHARONDR	15	SHARON DR	END	BARBARA PL	2	1271	32	40685	R - Residential/Local	A - AC	21	0.0
SHASTAWAY10	SHASTAWAY	10	SHASTA WAY	GARDEN WAY	JOHN ST	2	792	32	25352	R - Residential/Local	A - AC	30	1.5
SHAWNEEWAY15	SHAWNEEWAY	15	SHAWNEE WAY	SEMINOLE WAY	INCA WAY	2	517	32	16541	R - Residential/Local	A - AC	41	5.7
SHEBBRONAV15	SHEBBRONAV	15	S HEBBRON AVE	E ALISAL ST	JOHN ST	2	1290	32	41292	R - Residential/Local	A - AC	5	0.0
SHELLEYWAY10	SHELLEYWAY	10	SHELLEY WAY	KIPLING ST	KIPLING ST	2	863	32	27628	R - Residential/Local	A - AC	31	1.9
SHERMANCIR10	SHERMANCIR	10	SHERMAN CIR	SHERMAN DR	END	2	225	32	7187	R - Residential/Local	A - AC	79	25.3
SHERMANDR15	SHERMANDR	15	SHERMAN DR	LARKIN ST	END	2	1727	32	55256	R - Residential/Local	A - AC	81	26.6
SHERWOODDR025	SHERWOODDR	025	SHERWOOD DR	E ROSSI ST	E MARKET ST	4	704	64	45068	A - Arterial	A - AC	75	16.9
SHERWOODDR030	SHERWOODDR	030	SHERWOOD DR	E ROSSI ST	101 Overpass (PCC START)	4	1649	64	105536	A - Arterial	A - AC	71	15.1
SHERWOODDR040	SHERWOODDR	040	SHERWOOD DR	101 Overpass (PCC END)	185 Ft S/O SHERWOOD PL	4	850	50	42500	A - Arterial	A - AC	78	18.3
SHERWOODDR050	SHERWOODDR	050	SHERWOOD DR	E BERNAL DR EB	185 Ft S/O SHERWOOD PL (PCC END)	4	1814	50	90700	A - Arterial	P - PCC	74	34.0
SHERWOODDR060	SHERWOODDR	060	SHERWOOD DR	NATIVIDAD RD	E BERNAL DR	4	279	64	17828	A - Arterial	P - PCC	72	31.4
SHERWOODPL10	SHERWOODPL	10	SHERWOOD PL	SHERWOOD DR	END	2	767	32	24543	R - Residential/Local	A - AC	65	16.9
SHIRESWAY10	SHIRESWAY	10	SHIRES WAY	BLOCK AVE	RAINIER DR	2	476	32	15230	R - Residential/Local	A - AC	31	2.2
SHORTST10	SHORTST	10	SHORT ST	E MARKET ST	N FILICE ST	2	437	32	13978	R - Residential/Local	A - AC	46	7.9
SIEBERST15	SIEBERST	15	SIEBER ST	GARNER AVE	PACIFIC AVE	2	814	32	26040	R - Residential/Local	A - AC	61	15.8
SIENAWAY15	SIENAWAY	15	SIENA WAY	PIAZZA DR	END	2	812	32	25987	R - Residential/Local	A - AC	84	28.5
SIERRADR15	SIERRADR	15	SIERRA DR	GROVE ST	MANOR DR	2	1562	32	49978	R - Residential/Local	A - AC	54	11.9
SIERRAMADR15	SIERRAMADR	15	SIERRA MADRE DR	SANTA MONICA WAY	SANTA PAULA DR	2	2720	32	87029	R - Residential/Local	A - AC	15	0.0
SILVERADOC10	SILVERADOC	10	SILVERADO CIR	DEL MONTE AVE	END	2	186	32	5951	R - Residential/Local	A - AC	65	16.9
SILVERWOOD10	SILVERWOOD	10	SILVERWOOD PL	DEL MONTE AVE	END	2	410	32	13123	R - Residential/Local	A - AC	66	17.4

STSECID	StreetID	SectionID	Street Name	From	To	Lanes	Length	Width	Area	FC	SurfType	CurrentPCI	Remaining Life
SIMASST15	SIMASST	15	SIMAS ST	E MARKET ST	END	2	732	32	23440	R - Residential/Local	A - AC	52	10.8
SISKIYOU DR15	SISKIYOU DR	15	SISKIYOU DR	KLAMATH DR	CALAVERAS DR	2	1394	32	44618	R - Residential/Local	A - AC	58	14.0
SISKIYOU DR40	SISKIYOU DR	40	SISKIYOU DR	KLAMATH DR	LOS COCHES AVE	2	739	32	23651	R - Residential/Local	A - AC	84	28.5
SKYPL10	SKYPL	10	SKY PL	ALMA AVE	END	2	246	32	7856	R - Residential/Local	A - AC	25	0.2
SKYWAYBLVD035	SKYWAYBLVD	035	SKYWAY BLVD	AIRPORT BLVD	MORTENSEN AVE	2	623	36	22430	R - Residential/Local	A - AC	20	0.0
SKYWAYBLVD205	SKYWAYBLVD	205	SKYWAY BLVD	AIRPORT BLVD	E ALISAL ST	4	2339	56	130995	A - Arterial	A - AC	38	3.6
SLOATCIR10	SLOATCIR	10	SLOAT CIR	SLOAT DR	END	2	292	32	9354	R - Residential/Local	A - AC	63	17.1
SLOATDR10	SLOATDR	10	SLOAT DR	N DAVIS RD	POTRERO WAY	2	810	32	25920	R - Residential/Local	A - AC	60	15.2
SLOATDR20	SLOATDR	20	SLOAT DR	POTRERO WAY	COLTON DR	2	826	32	26432	R - Residential/Local	A - AC	56	12.9
SMADEIRA AVE15	SMADEIRA AVE	15	S MADEIRA AVE	JAMES ST	E ALISAL ST	2	872	32	27891	C - Collector	A - AC	59	7.8
SMITHST15	SMITHST	15	SMITH ST	JAMES ST	E ALISAL ST	2	911	32	29147	R - Residential/Local	A - AC	59	14.7
SNUGHARBOR15	SNUGHARBOR	15	SNUG HARBOR ST	KITTERY ST	END	2	1470	32	47025	R - Residential/Local	A - AC	79	25.3
SOLANOWAY15	SOLANOWAY	15	SOLANO WAY	E ALVIN DR	END	2	523	32	16739	R - Residential/Local	A - AC	49	9.3
SOLEDADST10	SOLEDADST	10	SOLEDAD ST	E LAKE ST	MARKET WAY	2	679	32	21719	R - Residential/Local	A - AC	35	3.3
SOLEDADST15	SOLEDADST	15	SOLEDAD ST	JOHN ST	END	2	2445	32	78240	R - Residential/Local	P - PCC	46	13.7
SOMERSWORTH10	SOMERSWORTH	10	SOMERSWORTH WAY	CABOT WAY	BOSTON ST	2	759	32	24281	R - Residential/Local	A - AC	84	28.5
SOMERSWORTH10	SOMERSWORTH	10	SOMERSWORTH CIR	SOMERSWORTH WAY	END	2	368	32	11791	R - Residential/Local	A - AC	82	27.2
SONORAWAY10	SONORAWAY	10	SONORA WAY	CHAPARRAL ST	TAMPICO AVE	2	1078	32	34510	R - Residential/Local	A - AC	47	8.3
SORRENTINI15	SORRENTINI	15	SORRENTINI DR	GRANADA AVE	NATIVIDAD RD	2	542	32	17330	R - Residential/Local	A - AC	54	11.8
SOTOPL15	SOTOPL	15	SOTO PL	E BOLIVAR ST	S END	2	171	32	5472	R - Residential/Local	A - AC	74	22.2
SOUZAWAY10	SOUZAWAY	10	SOUZA WAY	HOOVER ST	LENNY ST	2	739	32	23639	R - Residential/Local	A - AC	42	6.1
SPEARLST15	SPEARLST	15	S PEARL ST	E ALISAL ST	END	2	329	32	10540	R - Residential/Local	A - AC	35	3.3
SPICERST10	SPICERST	10	SPICER ST	BRUNKEN AVE	ABBOTT ST	2	667	32	21338	C - Collector	A - AC	36	2.2
SPOLETOCIR10	SPOLETOCIR	10	SPOLETO CIR	SPOLETO WAY	END	2	379	32	12126	R - Residential/Local	A - AC	84	28.5
SPOLETOST15	SPOLETOST	15	SPOLETO ST	CASSINO WAY	END	2	1254	32	40137	R - Residential/Local	A - AC	83	27.9
SPOLETOWAY10	SPOLETOWAY	10	SPOLETO WAY	CANELLI CT	SPOLETO CIR	2	234	32	7483	R - Residential/Local	A - AC	84	28.5
SPRINGST15	SPRINGST	15	SPRING ST	JOHN ST	SUMMER ST	2	655	30	19640	R - Residential/Local	P - PCC	39	8.6
SSANBORN RD015NB	SSANBORN RD	015NB	S SANBORN RD	JOHN ST	E ALISAL ST	2	1325	20	26502	A - Arterial	O - AC/AC	59	9.5
SSANBORN RD015SB	SSANBORN RD	015SB	S SANBORN RD	E ALISAL ST	JOHN ST	2	1325	20	26502	A - Arterial	A - AC	62	11.3
SSANBORN RD055NB	SSANBORN RD	055NB	S SANBORN RD	580' S INDUSTRIAL ST	PELLETT AVE	2	225	20	4500	A - Arterial	A - AC	64	12.1

STSECID	StreetID	SectionID	Street Name	From	To	Lanes	Length	Width	Area	FC	SurfType	CurrentPCI	Remaining Life
SSANBORNRD055SB	SSANBORNRD	055SB	S SANBORN RD	PELLETT AVE	580' S INDUSTRIAL ST	2	227	20	4540	A - Arterial	A - AC	83	20.6
SSANBORNRD070NB	SSANBORNRD	070NB	S SANBORN RD	ABBOTT ST	RAIL ROAD Overpass (PCC START)	2	972	20	19440	A - Arterial	A - AC	53	8.0
SSANBORNRD070SB	SSANBORNRD	070SB	S SANBORN RD	RAIL ROAD Overpass (PCC END)	ABBOTT ST	2	980	20	19600	A - Arterial	A - AC	59	10.2
SSANBORNRD085NB	SSANBORNRD	085NB	S SANBORN RD	PELLETT AVE	ELVEE DR	2	1830	20	36591	A - Arterial	A - AC	57	9.4
SSANBORNRD085SB	SSANBORNRD	085SB	S SANBORN RD	ELVEE DR	PELLETT AVE	2	1830	20	36591	A - Arterial	A - AC	65	12.5
SSANBORNRD105NB	SSANBORNRD	105NB	S SANBORN RD	FAIRVIEW AVE	JOHN ST	2	792	20	15830	A - Arterial	O - AC/AC	55	9.1
SSANBORNRD105SB	SSANBORNRD	105SB	S SANBORN RD	JOHN ST	FAIRVIEW AVE	2	792	20	15830	A - Arterial	A - AC	57	9.4
SSANBORNRD125NB	SSANBORNRD	125NB	S SANBORN RD	ELVEE DR	FAIRWAY AVE	2	433	20	8660	A - Arterial	A - AC	58	9.8
SSANBORNRD125SB	SSANBORNRD	125SB	S SANBORN RD	FAIRWAY AVE	ELVEE DR	2	424	20	8480	A - Arterial	A - AC	54	8.4
STALBANSCI10	STALBANSCI	10	ST ALBANS CIR	ST ALBANS WAY	END	2	91	32	2903	R - Residential/Local	A - AC	66	17.4
STALBANSCT15	STALBANSCT	15	ST ALBANS CT	ST EDWARDS AVE	CIRCLE DR	2	856	32	27382	R - Residential/Local	A - AC	74	22.2
STALBANSWA10	STALBANSWA	10	ST ALBANS WAY	CIRCLE DR	ST ALBANS CT	2	577	32	18463	R - Residential/Local	A - AC	62	16.5
STANDREWCT10	STANDREWCT	10	ST ANDREW CT	PALMA DR	PALMA DR	2	924	32	29584	R - Residential/Local	A - AC	20	0.0
STANFORDAV10	STANFORDAV	10	STANFORD AVE	HASTINGS AVE	LEMON AVE	2	678	32	21708	R - Residential/Local	A - AC	15	0.0
STANNDR10	STANNDR	10	ST ANN DR	BELMONT DR	ARCHER ST	2	1257	32	40214	R - Residential/Local	A - AC	26	0.2
STANYANST10	STANYANST	10	STANYAN ST	GREENWICH WAY	SANSOME ST	2	692	32	22139	R - Residential/Local	A - AC	84	28.5
STATIONPL10	STATIONPL	10	STATION PL	W MARKET ST	RAILROAD AVE	2	361	32	11552	R - Residential/Local	P - PCC	39	8.6
STAUGUSTIN10	STAUGUSTIN	10	ST AUGUSTINE DR	ST REGIS WAY	ST CHARLES WAY	2	1633	32	52248	R - Residential/Local	A - AC	69	19.2
STBRENDANW10	STBRENDANW	10	ST BRENDAN WAY	ST FRANCIS WAY	ROSARITA DR	2	1375	32	43996	R - Residential/Local	A - AC	43	6.5
STCHARLESP10	STCHARLESP	10	ST CHARLES PL	ST CHARLES WAY	END	2	148	32	4743	R - Residential/Local	A - AC	74	22.2
STCHARLESW10	STCHARLESW	10	ST CHARLES WAY	N MADEIRA AVE	ST CHARLES PL	2	731	32	23391	R - Residential/Local	A - AC	53	11.3
STCHARLESW25	STCHARLESW	25	ST CHARLES WAY	ST EDWARDS AVE	ST CHARLES PL	2	518	32	16581	R - Residential/Local	A - AC	42	6.1
STEDWARDSA15	STEDWARDSA	15	ST EDWARDS AVE	E LAUREL DR	CIRCLE DR	2	2689	32	86043	C - Collector	A - AC	46	4.5
STEPHANIED10	STEPHANIED	10	STEPHANIE DR	S MAIN ST	STEPHANIE DR	2	860	32	27513	R - Residential/Local	A - AC	26	0.2
STEPHANIED20	STEPHANIED	20	STEPHANIE DR	BYRON DR	STEPHANIE DR	2	633	32	20246	R - Residential/Local	A - AC	58	14.1
STEVENSONS10	STEVENSONS	10	STEVENSON ST	MCALLISTER ST	BRIGHTON ST	2	542	32	17358	R - Residential/Local	A - AC	10	0.0
STFRANCISW15	STFRANCISW	15	ST FRANCIS WAY	SORRENTINI DR	ROSARITA DR	2	1714	32	54859	R - Residential/Local	A - AC	62	16.5
STGEORGECEI10	STGEORGECEI	10	ST GEORGE CIR	ST GEORGE DR	END	2	145	32	4650	R - Residential/Local	A - AC	62	16.5
STGEORGEDR15	STGEORGEDR	15	ST GEORGE DR	N MADEIRA AVE	ST REGIS WAY	2	1342	32	42944	R - Residential/Local	A - AC	78	24.7

STSECID	StreetID	SectionID	Street Name	From	To	Lanes	Length	Width	Area	FC	SurfType	CurrentPCI	Remaining Life
STHELENWAY10	STHELENWAY	10	ST HELEN WAY	CIRCLE DR	N MADEIRA AVE	2	1619	32	51803	R - Residential/Local	A - AC	41	5.7
STJOSEPHCI10	STJOSEPHCI	10	ST JOSEPH CIR	1ST AVE	END	2	237	32	7577	R - Residential/Local	A - AC	41	5.7
STMICHAELP10	STMICHAELP	10	ST MICHAEL PL	ST MICHAEL WAY	END	2	177	32	5651	R - Residential/Local	A - AC	60	15.2
STMICHAELW10	STMICHAELW	10	ST MICHAEL WAY	CIRCLE DR	N MADEIRA AVE	2	1046	32	33483	R - Residential/Local	A - AC	68	18.6
STOCKTONST15	STOCKTONST	15	STOCKTON ST	POWELL ST	W ROSSI ST	2	1245	32	39850	R - Residential/Local	A - AC	68	18.6
STOKESWAY10	STOKESWAY	10	STOKES WAY	LARKIN ST	COLTON DR	2	291	32	9317	R - Residential/Local	A - AC	42	6.1
STONEST10	STONEST	10	STONE ST	W MARKET ST	CENTRAL AVE	2	788	32	25216	R - Residential/Local	P - PCC	41	10.0
STONYBROO110	STONYBROO1	10	STONY BROOK DR	CASTLETON ST	STONY BROOK CIR	2	779	32	24928	R - Residential/Local	A - AC	84	28.5
STONYBROO130	STONYBROO1	30	STONY BROOK DR	LITTLE RIVER DR	STONY BROOK CIR	2	905	32	28957	R - Residential/Local	A - AC	84	28.5
STONYBROOK10	STONYBROOK	10	STONY BROOK CIR	STONY BROOK DR	END	2	316	32	10114	R - Residential/Local	A - AC	82	27.2
STRATFORDC10	STRATFORDC	10	STRATFORD CT	EMERALD DR	EMERALD DR	2	1037	32	33180	R - Residential/Local	A - AC	84	28.5
STREGISCIR10	STREGISCIR	10	ST REGIS CIR	ST GEORGE DR	END	2	161	32	5161	R - Residential/Local	A - AC	68	18.6
STREGISWAY15	STREGISWAY	15	ST REGIS WAY	ST GEORGE DR	N END	2	689	32	22032	R - Residential/Local	A - AC	60	15.2
STTHOMASWA10	STTHOMASWA	10	ST THOMAS WAY	ST GEORGE DR	ST EDWARDS AVE	2	297	32	9518	R - Residential/Local	A - AC	62	16.5
SUCRECT15	SUCRECT	15	SUCRE CT	E LAMAR ST	E LAMAR ST	2	772	32	24708	R - Residential/Local	A - AC	29	1.5
SUFFIELDCI10	SUFFIELDCI	10	SUFFIELD CIR	HANCOCK ST	END	2	234	32	7500	R - Residential/Local	A - AC	83	27.9
SUMACWAY10	SUMACWAY	10	SUMAC WAY	SAGE CT	CHAMISE DR	2	483	32	15446	R - Residential/Local	A - AC	85	29.1
SUMMERST25	SUMMERST	25	SUMMER ST	FRONT ST	END	2	751	32	24024	R - Residential/Local	A - AC	10	0.0
SUMMITDR15	SUMMITDR	15	SUMMIT DR	HILL TOP DR	HILL TOP DR	2	1187	32	37968	R - Residential/Local	A - AC	44	7.0
SUNRISEST10	SUNRISEST	10	SUNRISE ST	GARNER AVE	DEL MONTE AVE	2	1547	32	49514	R - Residential/Local	A - AC	61	15.9
SUNST10	SUNST	10	SUN ST	CALLE CEBU	E MARKET ST	2	683	32	21840	R - Residential/Local	A - AC	28	1.2
SUNST20	SUNST	20	SUN ST	COMMISSION ST	E MARKET ST	2	272	32	8697	R - Residential/Local	A - AC	25	0.1
SUNST30	SUNST	30	SUN ST	COMMISSION ST	END	2	454	32	14537	R - Residential/Local	A - AC	33	2.6
SUNWAY10	SUNWAY	10	SUN WAY	CALLE CEBU	END	2	82	32	2639	R - Residential/Local	A - AC	24	0.0
SURREYWAY10	SURREYWAY	10	SURREY WAY	COUNTRYSIDE DR	ANDINA DR	2	963	32	30826	R - Residential/Local	A - AC	64	17.8
SUTROCIR10	SUTROCIR	10	SUTRO CIR	SLOAT DR	END	2	245	32	7846	R - Residential/Local	A - AC	79	25.3
SUTTERST15	SUTTERST	15	SUTTER ST	MARIN AVE	VENTURA WAY	2	1306	32	41803	R - Residential/Local	A - AC	31	2.2
SUTTONCIR10	SUTTONCIR	10	SUTTON CIR	SUTTON WAY	END	2	162	32	5177	R - Residential/Local	A - AC	83	27.9
SUTTONWAY15	SUTTONWAY	15	SUTTON WAY	DELANCEY DR	DELANCEY DR	2	916	32	29299	R - Residential/Local	A - AC	70	19.7
SWANERAVE15	SWANERAVE	15	SWANER AVE	NORTHRIDGE DR	VAN BUREN AVE	2	2126	32	68032	R - Residential/Local	A - AC	46	7.9
SWANERCIR10	SWANERCIR	10	SWANER CIR	SWANER AVE	END	2	166	32	5298	R - Residential/Local	A - AC	41	5.7
SWOODST15	SWOODST	15	S WOOD ST	JOHN ST	E ALISAL ST	2	1228	32	39308	A - Arterial	A - AC	16	0.0
SYCAMORERD15	SYCAMORERD	15	SYCAMORE RD	PALOMA AVE	BARDIN RD	2	2184	32	69875	R - Residential/Local	A - AC	62	16.5

STSECID	StreetID	SectionID	Street Name	From	To	Lanes	Length	Width	Area	FC	SurfType	CurrentPCI	Remaining Life
TAFTCIR10	TAFTCIR	10	TAFT CIR	VAN BUREN AVE	END	2	186	32	5943	R - Residential/Local	A - AC	27	0.8
TAHITIPL10	TAHITIPL	10	TAHITI PL	CARIBBEAN AVE	END	2	407	32	13038	R - Residential/Local	A - AC	57	13.5
TAHOECIR10	TAHOECIR	10	TAHOE CIR	TAHOE DR	END	2	152	32	4855	R - Residential/Local	A - AC	32	2.5
TAHOEDR15	TAHOEDR	15	TAHOE DR	LOS COCHES AVE	END	2	1498	32	47925	R - Residential/Local	A - AC	35	3.7
TALBOTST15	TALBOTST	15	TALBOT ST	BRUCE AVE	SAN VINCENTE AVE	2	949	32	30367	R - Residential/Local	A - AC	19	0.0
TAMARAKWAY10	TAMARAKWAY	10	TAMARAK WAY	CHAMISE DR	BUCKHORN DR	2	495	32	15828	R - Residential/Local	A - AC	83	27.8
TAMPAST15	TAMPAST	15	TAMPA ST	TORO AVE	E ALISAL ST	2	767	32	24558	R - Residential/Local	A - AC	24	0.0
TAMPICOAVE100	TAMPICOAVE	100	TAMPICO AVE	RAINIER DR	END	2	462	32	14776	R - Residential/Local	A - AC	82	27.2
TAMPICOAVE80	TAMPICOAVE	80	TAMPICO AVE	VALLEJO ST	ELWOOD ST	2	489	32	15648	R - Residential/Local	A - AC	65	16.9
TAMPICOAVE90	TAMPICOAVE	90	TAMPICO AVE	ELWOOD ST	RAINIER DR	2	1261	32	40352	R - Residential/Local	A - AC	49	9.3
TAPADERODR15	TAPADERODR	15	TAPADERO DR	E LAUREL DR	CHAPARRAL ST	2	1835	32	58730	R - Residential/Local	A - AC	50	9.8
TARPCIR10	TARPCIR	10	TARP CIR	SIMAS ST	END	2	339	32	10859	R - Residential/Local	A - AC	25	0.1
TAYLORST10	TAYLORST	10	TAYLOR ST	VAN BUREN AVE	COOLIDGE ST	2	502	32	16072	R - Residential/Local	A - AC	68	18.6
TEAKWOODPL10	TEAKWOODPL	10	TEAKWOOD PL	WOODSIDE DR	END	2	409	32	13072	R - Residential/Local	A - AC	21	0.0
TECOPAWAY10	TECOPAWAY	10	TECOPA WAY	GAVIOTA DR	TORONA WAY	2	748	32	23921	R - Residential/Local	A - AC	82	27.2
TEHAMACIR10	TEHAMACIR	10	TEHAMA CIR	RAINIER DR	END	2	414	32	13251	R - Residential/Local	A - AC	81	26.6
TERRACEST15	TERRACEST	15	TERRACE ST	N MADEIRA AVE	FREMONT ST	2	1916	32	61315	R - Residential/Local	A - AC	51	10.3
TERRADR10	TERRADR	10	TERRA DR	E LAUREL DR	DORORO DR	2	751	32	24035	R - Residential/Local	A - AC	45	7.4
TERVENAVE15	TERVENAVE	15	TERVEN AVE	S SANBORN RD	AIRPORT BLVD	2	2298	32	73521	R - Residential/Local	A - AC	42	6.2
TETONAVE10	TETONAVE	10	TETON AVE	RAINIER DR	GLACIER DR	2	996	32	31860	R - Residential/Local	A - AC	71	20.3
TIPPL10	TIPPL	10	TIP PL	TOP PL	END	2	202	32	6467	R - Residential/Local	A - AC	34	2.9
TOKAYCIR10	TOKAYCIR	10	TOKAY CIR	CABERNET WAY	END	2	114	32	3653	R - Residential/Local	A - AC	68	18.6
TOPPL15	TOPPL	15	TOP PL	CEDAR ST	END	2	422	32	13504	R - Residential/Local	A - AC	23	0.0
TOROAVE15	TOROAVE	15	TORO AVE	BARDIN RD	E MARKET ST	2	2903	32	92881	R - Residential/Local	A - AC	62	16.5
TORONAWAY15	TORONAWAY	15	TORONA WAY	GAVIOTA DR	FREEDOM PKWY	2	453	32	14505	C - Collector	A - AC	84	17.4
TOWTST010	TOWTST	010	TOWT ST	MAE AVE	DEL MONTE AVE	2	1000	32	31992	C - Collector	A - AC	14	0.0
TOWTST015	TOWTST	015	TOWT ST	FREEDOM PARKWAY	MAE AVE	2	1798	32	57545	C - Collector	A - AC	61	8.4
TOWTST040	TOWTST	040	TOWT ST	DEL MONTE AVE	CORTEZ ST	2	768	32	24564	C - Collector	A - AC	11	0.0
TOWTST050	TOWTST	050	TOWT ST	GARNER AVE	CORTEZ ST	2	787	32	25198	C - Collector	A - AC	31	1.2
TOWTST065	TOWTST	065	TOWT ST	GARNER AVE	E LAUREL DR	2	2085	32	66723	C - Collector	A - AC	65	9.7
TOWTST095	TOWTST	095	TOWT ST	E MARKET ST	E ALISAL ST	2	1608	32	51443	C - Collector	A - AC	60	8.1
TOWTST125	TOWTST	125	TOWT ST	E MARKET ST	E LAUREL DR	2	1497	32	47913	C - Collector	A - AC	51	5.8

STSECID	StreetID	SectionID	Street Name	From	To	Lanes	Length	Width	Area	FC	SurfType	CurrentPCI	Remaining Life
TOYONAVE10	TOYONAVE	10	TOYON AVE	REATA ST	TAPADERO DR	2	725	32	23212	R - Residential/Local	A - AC	59	14.6
TRAZADOAVE15	TRAZADOAVE	15	TRAZADO AVE	TAMPICO AVE	CHAPARRAL ST	2	1354	32	43342	R - Residential/Local	A - AC	42	6.1
TRINITYWAY15	TRINITYWAY	15	TRINITY WAY	E ALVIN DR	END	2	896	32	28668	R - Residential/Local	A - AC	50	9.8
TRIVOLIWAY10	TRIVOLIWAY	10	TRIVOLI WAY	CAMPANIA WAY	MONTE BELLA BLVD	2	752	32	24049	R - Residential/Local	A - AC	82	27.2
TRUCKEEWAY10	TRUCKEEWAY	10	TRUCKEE WAY	DONNER WAY	HUMBOLDT DR	2	1180	32	37775	R - Residential/Local	A - AC	38	4.9
TRUMANST15	TRUMANST	15	TRUMAN ST	EISENHOWER ST	ARTHUR ST	2	546	32	17462	R - Residential/Local	A - AC	64	17.8
TUDORWAY10	TUDORWAY	10	TUDOR WAY	VICTORIA AVE	S END	2	420	32	13440	R - Residential/Local	A - AC	72	21.0
TUDORWAY20	TUDORWAY	20	TUDOR WAY	LENNOX WAY	T AT W END	2	860	32	27520	R - Residential/Local	A - AC	73	21.6
TULANEST15	TULANEST	15	TULANE ST	ROCHEX AVE	CHEROKEE DR	2	1404	32	44919	R - Residential/Local	A - AC	40	5.3
TULIPCIR10	TULIPCIR	10	TULIP CIR	JOHN ST	END	2	387	32	12394	R - Residential/Local	A - AC	28	0.8
TUMBLEWEED15	TUMBLEWEED	15	TUMBLEWEED DR	RIDER AVE	MESQUITE DR	2	1284	32	41091	R - Residential/Local	A - AC	84	28.5
TUSCANYBLV15	TUSCANYBLV	15	TUSCANY BLVD	MONTE BELLA BLVD	FREEDOM PKWY	2	1428	32	45683	R - Residential/Local	A - AC	93	33.5
TUSCANYCIR10	TUSCANYCIR	10	TUSCANY CIR	TUSCANY WAY	END	2	218	32	6969	R - Residential/Local	A - AC	85	29.1
TUSCANYWAY15	TUSCANYWAY	15	TUSCANY WAY	CASSINO WAY	TUSCANY BLVD	2	316	32	10114	R - Residential/Local	A - AC	84	28.5
TWAINCIR10	TWAINCIR	10	TWAIN CIR	LONGFELLOW DR	END	2	265	32	8479	R - Residential/Local	A - AC	60	15.2
TWINCREEK110	TWINCREEK1	10	TWIN CREEKS CIR	TWIN CREEKS DR	END	2	77	32	2464	R - Residential/Local	A - AC	91	32.4
TWINCREEK210	TWINCREEK2	10	TWIN CREEKS WAY	COBBLESTONE ST	BEACON HILL DR	2	177	32	5668	R - Residential/Local	A - AC	84	28.5
TWINCREEKS15	TWINCREEKS	15	TWIN CREEKS DR	END	END	2	1069	32	34221	R - Residential/Local	A - AC	83	27.8
TYLERPL10	TYLERPL	10	TYLER PL	TYLER ST	END	2	138	32	4408	R - Residential/Local	A - AC	43	6.5
TYLERST15	TYLERST	15	TYLER ST	N 4TH ST	W LAUREL DR	2	1429	38	54302	R - Residential/Local	A - AC	16	0.0
TYLERST25	TYLERST	25	TYLER ST	W LAUREL DR	IRIS DR	2	1806	32	57792	R - Residential/Local	A - AC	10	0.0
TYLERST35	TYLERST	35	TYLER ST	IRIS DR	S END	2	363	32	11616	R - Residential/Local	A - AC	29	1.5
TYNANWAY10	TYNANWAY	10	TYNAN WAY	WESTMINSTER DR	PLACER WAY	2	771	32	24668	R - Residential/Local	A - AC	84	28.5
UKIAHWAY10	UKIAHWAY	10	UKIAH WAY	SISKIYOU DR	CALAVERAS DR	2	666	32	21315	R - Residential/Local	A - AC	63	17.1
UNIVERSITY10	UNIVERSITY	10	UNIVERSITY AVE	AMBROSE DR	W ACACIA ST	2	1555	40	62200	R - Residential/Local	A - AC	55	12.4
UNIVERSITY20	UNIVERSITY	20	UNIVERSITY AVE	W ACACIA ST	CENTRAL AVE	2	1751	40	70040	R - Residential/Local	A - AC	56	13.0
UNIVERSITY30	UNIVERSITY	30	UNIVERSITY AVE	CENTRAL AVE	ARCHER ST	2	263	40	10520	R - Residential/Local	A - AC	48	8.9
VALDEZCIR10	VALDEZCIR	10	VALDEZ CIR	QUINTERO CIR	END	2	347	32	11093	R - Residential/Local	A - AC	47	8.3
VALENCIAST10	VALENCIAST	10	VALENCIA ST	OREGON ST	KENTUCKY ST	2	610	32	19509	R - Residential/Local	A - AC	34	2.9
VALEST10	VALEST	10	VALE ST	W MARKET ST	END	2	234	32	7501	R - Residential/Local	A - AC	43	6.6
VALLEJOST10	VALLEJOST	10	VALLEJO ST	TAMPICO AVE	LINWOOD DR	2	1003	32	32097	R - Residential/Local	A - AC	76	23.4

STSECID	StreetID	SectionID	Street Name	From	To	Lanes	Length	Width	Area	FC	SurfType	CurrentPCI	Remaining Life
VALLEJOST20	VALLEJOST	20	VALLEJO ST	TAMPICO AVE	GRANADA AVE	2	177	32	5679	R - Residential/Local	A - AC	47	8.3
VANBURENAV010	VANBURENAV	010	VAN BUREN AVE	SAN JUAN GRADE RD	E BOLIVAR ST	2	1491	40	59640	C - Collector	A - AC	77	14.2
VANBURENAV020	VANBURENAV	020	VAN BUREN AVE	E BOLIVAR ST	EISENHOWER ST	2	1023	40	40920	C - Collector	A - AC	68	11.1
VANBURENAV030	VANBURENAV	030	VAN BUREN AVE	EISENHOWER ST	RUSSEL RD	2	1255	40	50200	C - Collector	A - AC	52	6.0
VANDENBERG10	VANDENBERG	10	VANDENBERG ST	LA GUARDIA ST	MOFFETT ST	2	699	32	22372	R - Residential/Local	A - AC	84	28.5
VANNESSCIR10	VANNESSCIR	10	VAN NESS CIR	VAN NESS CT	END	2	140	32	4493	R - Residential/Local	A - AC	83	27.9
VANNESSCT10	VANNESSCT	10	VAN NESS CT	VICTOR ST (W)	HYDE ST	2	717	32	22944	R - Residential/Local	A - AC	74	22.2
VANNESSCT20	VANNESSCT	20	VAN NESS CT	HYDE ST	VICTOR ST (E)	2	705	32	22560	R - Residential/Local	A - AC	86	29.7
VASSARAVE10	VASSARAVE	10	VASSAR AVE	HASTINGS AVE	LEMONS AVE	2	681	32	21783	R - Residential/Local	A - AC	45	7.5
VENTURAWAY10	VENTURAWAY	10	VENTURA WAY	NAPA WAY	SUTTER ST	2	602	32	19266	R - Residential/Local	A - AC	46	7.9
VERACRUZCI10	VERACRUZCI	10	VERA CRUZ CIR	ANTIGUA AVE	END	2	183	32	5865	R - Residential/Local	A - AC	85	29.1
VERMONTCIR10	VERMONTCIR	10	VERMONT CIR	MASSACHUSETTS DR	END	2	390	32	12493	R - Residential/Local	A - AC	84	28.5
VERONACT15	VERONACT	15	VERONA CT	VERONA WAY	PIAZZA DR	2	1978	32	63289	R - Residential/Local	A - AC	84	28.5
VERONAWAY15	VERONAWAY	15	VERONA WAY	MONTE BELLA BLVD	VERONA CT	2	387	32	12391	R - Residential/Local	A - AC	84	28.5
VERTINAVE15	VERTINAVE	15	VERTIN AVE	TERVEN AVE	INDUSTRIAL ST	2	1636	32	52341	C - Collector	A - AC	48	5.0
VERTINAVE30	VERTINAVE	30	VERTIN AVE	TERVEN AVE	END	2	510	32	16304	R - Residential/Local	A - AC	38	4.5
VIAMARIA15	VIAMARIA	15	VIA MARIA	END	ARCHER ST	2	1532	32	49015	R - Residential/Local	A - AC	36	3.7
VIAPARAISO25	VIAPARAISO	25	VIA PARAISO	LOS PALOS DR	LA MESA DR	2	1627	32	52052	R - Residential/Local	A - AC	27	0.5
VICTORCIR10	VICTORCIR	10	VICTOR CIR	VICTOR ST	END	2	298	32	9538	R - Residential/Local	A - AC	62	16.5
VICTORIAAV15	VICTORIAAV	15	VICTORIA AVE	WINDSOR ST	EL DORADO DR	2	1643	32	52578	R - Residential/Local	A - AC	71	20.4
VICTORIACI10	VICTORIACI	10	VICTORIA CIR	VICTORIA AVE	END	2	273	32	8729	R - Residential/Local	A - AC	83	27.9
VICTORST140	VICTORST	140	VICTOR ST	VAN NESS CT	LARKIN ST	2	366	32	11705	R - Residential/Local	A - AC	39	4.9
VICTORST150	VICTORST	150	VICTOR ST	VICTOR WY	W ROSSI ST	2	713	32	22816	R - Residential/Local	A - AC	14	0.0
VICTORST160	VICTORST	160	VICTOR ST	W ROSSI ST	MCALLISTER ST	2	674	32	21568	R - Residential/Local	A - AC	84	28.5
VICTORST180	VICTORST	180	VICTOR ST	MCALLISTER ST	VAN NESS CT (W)	2	524	32	16768	R - Residential/Local	A - AC	44	7.0
VICTORST190	VICTORST	190	VICTOR ST	VAN NESS CT (W)	VAN NESS CT (E)	2	1013	32	32416	R - Residential/Local	A - AC	74	22.2
VICTORWAY15	VICTORWAY	15	VICTOR WAY	VICTOR ST	END	2	479	32	15326	R - Residential/Local	A - AC	65	16.9
VILLAST10	VILLAST	10	VILLA ST	CENTRAL AVE	WILSON ST	2	1285	40	51400	A - Arterial	P - PCC	53	16.2
VILLAST20	VILLAST	20	VILLA ST	WILSON ST	W MARKET ST	2	1105	40	44200	A - Arterial	A - AC	75	16.9
VINCENTPL15	VINCENTPL	15	VINCENT PL	MASSOLO CT	RICO ST	2	579	32	18540	R - Residential/Local	A - AC	71	20.4

STSECID	StreetID	SectionID	Street Name	From	To	Lanes	Length	Width	Area	FC	SurfType	CurrentPCI	Remaining Life
WACACIAST035	WACACIAST	035	W ACACIA ST	S MAIN ST	RIKER ST	2	1471	32	47069	A - Arterial	A - AC	49	6.7
WACACIAST065	WACACIAST	065	W ACACIA ST	RIKER ST	JUNIPERO WAY	2	1356	32	43402	A - Arterial	A - AC	56	9.1
WACACIAST105	WACACIAST	105	W ACACIA ST	JUNIPERO WAY	W ALISAL ST	2	2299	32	73567	A - Arterial	A - AC	37	3.3
WACACIAST165	WACACIAST	165	W ACACIA ST	W ALISAL ST	DAVIS RD	4	2483	60	148950	A - Arterial	A - AC	37	3.3
WALISALST025	WALISALST	025	W ALISAL ST	MAIN ST	LINCOLN AVE	4	610	60	36620	A - Arterial	A - AC	40	4.2
WALISALST040	WALISALST	040	W ALISAL ST	CHURCH ST	LINCOLN AVE	4	317	60	19010	A - Arterial	A - AC	54	8.4
WALISALST065	WALISALST	065	W ALISAL ST	CHURCH ST	RIKER ST	4	958	60	57494	A - Arterial	A - AC	53	8.0
WALISALST080	WALISALST	080	W ALISAL ST	RIKER ST	HOMESTEAD AVE	4	958	60	57480	A - Arterial	A - AC	67	13.4
WALISALST090	WALISALST	090	W ALISAL ST	HOMESTEAD AVE	COLLEGE DR	4	1898	60	113880	A - Arterial	A - AC	66	13.0
WALISALST100	WALISALST	100	W ALISAL ST	COLLEGE DR	W ACACIA ST	4	885	60	53100	A - Arterial	A - AC	54	8.4
WALISALST110	WALISALST	110	W ALISAL ST	W ACACIA ST	PALMA DR	4	1141	60	68460	A - Arterial	A - AC	24	0.0
WALISALST120	WALISALST	120	W ALISAL ST	PALMA DR	W BLANCO RD	4	1394	60	83640	A - Arterial	A - AC	44	5.1
WALVINDR15	WALVINDR	15	W ALVIN DR	N MAIN ST	CHEROKEE DR	2	1997	32	63899	A - Arterial	A - AC	24	0.0
WASHINGTON10	WASHINGTON	10	WASHINGTON DR	LINDEN ST	OREGON ST	2	793	32	25392	R - Residential/Local	A - AC	35	3.3
WATERBURYW10	WATERBURYW	10	WATERBURY WAY	CANTERBURY ST	LEXINGTON DR	2	262	32	8393	R - Residential/Local	A - AC	81	26.6
WATERFORDC10	WATERFORDC	10	WATERFORD CIR	INGLEWOOD ST	END	2	237	32	7587	R - Residential/Local	A - AC	79	25.3
WBERNALDR15	WBERNALDR	15	W BERNAL DR	N MAIN ST	LUPIN DR	2	484	32	15482	R - Residential/Local	A - AC	51	10.3
WBLANCORD010EB	WBLANCORD	010EB	W BLANCO RD	PADRE DR	S MAIN ST	2	649	32	20780	A - Arterial	O - AC/AC	62	11.7
WBLANCORD010WB	WBLANCORD	010WB	W BLANCO RD	S MAIN ST	PADRE DR	2	649	32	20780	A - Arterial	O - AC/AC	83	25.4
WBLANCORD020EB	WBLANCORD	020EB	W BLANCO RD	RIKER ST	PADRE DR	2	1250	30	37500	A - Arterial	O - AC/AC	80	22.7
WBLANCORD020WB	WBLANCORD	020WB	W BLANCO RD	PADRE DR	RIKER ST	2	1233	30	36990	A - Arterial	A - AC	73	16.0
WBLANCORD030EB	WBLANCORD	030EB	W BLANCO RD	LOS OLIVOS DR	RIKER ST	2	1431	30	42930	A - Arterial	O - AC/AC	79	22.0
WBLANCORD030WB	WBLANCORD	030WB	W BLANCO RD	RIKER ST	LOS OLIVOS DR	2	1443	30	43290	A - Arterial	A - AC	64	12.1
WBLANCORD040EB	WBLANCORD	040EB	W BLANCO RD	LUTHER WAY	LOS OLIVOS DR	2	1383	30	41490	A - Arterial	O - AC/AC	79	22.0
WBLANCORD040WB	WBLANCORD	040WB	W BLANCO RD	LOS OLIVOS DR	LUTHER WAY	2	1388	30	41640	A - Arterial	A - AC	56	9.1
WBOLIVARST15	WBOLIVARST	15	W BOLIVAR ST	N MAIN ST	END	2	490	32	15691	R - Residential/Local	A - AC	47	8.3
WCURTISST015	WCURTISST	015	W CURTIS ST	N MAIN ST	PUEBLO DR	2	2882	32	92217	C - Collector	A - AC	30	1.0
WELLINGTON15	WELLINGTON	15	WELLINGTON CT	DECLARATION ST	DECLARATION ST	2	1820	32	58238	R - Residential/Local	A - AC	84	28.5
WENTWORTHC10	WENTWORTHC	10	WENTWORTH CIR	LONDONDERRY WAY	END	2	116	32	3704	R - Residential/Local	A - AC	85	29.1
WESTFIELDC10	WESTFIELDC	10	WESTFIELD CIR	HANCOCK ST	END	2	278	32	8883	R - Residential/Local	A - AC	84	28.5
WESTMINSTE15	WESTMINSTE	15	WESTMINSTER DR	MCKINNON ST	CAMBRIDGE CT	2	1642	32	52553	R - Residential/Local	A - AC	83	27.9
WESTPORTCI10	WESTPORTCI	10	WESTPORT CIR	INGLEWOOD ST	END	2	104	32	3333	R - Residential/Local	A - AC	87	30.3

STSECID	StreetID	SectionID	Street Name	From	To	Lanes	Length	Width	Area	FC	SurfType	CurrentPCI	Remaining Life
WESTRIDGE10	WESTRIDGE	10	WESTRIDGE PKWY	N DAVIS RD	BROOKS RD	4	1261	66	83213	A - Arterial	A - AC	67	13.4
WESTST035	WESTST	035	WEST ST	W MARKET ST	CENTRAL AVE	2	1630	32	52160	R - Residential/Local	P - PCC	39	8.6
WESTST075	WESTST	075	WEST ST	W ALISAL ST	CLAY ST	2	1115	32	35667	R - Residential/Local	A - AC	42	6.2
WESTST090	WESTST	090	WEST ST	LANG ST	GEIL ST	2	323	32	10344	R - Residential/Local	A - AC	44	7.0
WESTST100	WESTST	100	WEST ST	LANG ST	END	2	274	32	8772	R - Residential/Local	A - AC	19	0.0
WGABILANST25	WGABILANST	25	W GABILAN ST	MAIN ST	LINCOLN AVE	2	608	32	19464	C - Collector	A - AC	57	7.3
WGABILANST40	WGABILANST	40	W GABILAN ST	LINCOLN AVE	CHURCH ST	2	317	32	10144	C - Collector	P - PCC	41	8.4
WGABILANST50	WGABILANST	50	W GABILAN ST	CHURCH ST	CAPITOL ST	2	640	32	20480	C - Collector	A - AC	17	0.0
WHEELERDR15	WHEELERDR	15	WHEELER DR	E ALVIN DR	END	2	846	32	27081	R - Residential/Local	A - AC	60	15.2
WHITERIVER10	WHITERIVER	10	WHITE RIVER CIR	STONY BROOK DR	END	2	489	32	15658	R - Residential/Local	A - AC	83	27.9
WHITMANCIR10	WHITMANCIR	10	WHITMAN CIR	LONGFELLOW DR	END	2	384	32	12294	R - Residential/Local	A - AC	63	17.1
WHITMANST15	WHITMANST	15	WHITMAN ST	NANTUCKET BLVD	LONGFELLOW DR	2	480	32	15350	R - Residential/Local	A - AC	71	20.3
WILGARTWAY25	WILGARTWAY	25	WILGART WAY	MAPLEWOOD DR	E ROMIE LN	2	754	32	24128	R - Residential/Local	A - AC	39	4.9
WILGARTWAY35	WILGARTWAY	35	WILGART WAY	E ROMIE LN	SAN MIGUEL AVE	2	1442	32	46144	R - Residential/Local	P - PCC	42	10.7
WILLIAMS RD010	WILLIAMS RD	010	WILLIAMS RD	E ALISAL ST	E MARKET ST	4	1769	64	113216	A - Arterial	A - AC	30	1.1
WILLIAMS RD020	WILLIAMS RD	020	WILLIAMS RD	E MARKET ST	BELLEHAVEN ST	4	1412	64	90368	A - Arterial	A - AC	21	0.0
WILLIAMS RD030	WILLIAMS RD	030	WILLIAMS RD	BELLEHAVEN ST	BARDIN WAY	4	1481	64	94784	A - Arterial	A - AC	42	4.5
WILLIAMS RD055	WILLIAMS RD	055	WILLIAMS RD	BARDIN RD	DEL MONTE AVE	4	971	76	73815	A - Arterial	A - AC	50	7.0
WILLIAMS RD090	WILLIAMS RD	090	WILLIAMS RD	FREEDOM PKWY	E BORONDA RD	3	2133	57	121587	A - Arterial	A - AC	57	9.5
WILLIAMS RD140	WILLIAMS RD	140	WILLIAMS RD	E BORONDA RD	OLD STAGE RD	2	5963	24	143117	A - Arterial	A - AC	28	0.6
WILLIAMS RD165	WILLIAMS RD	165	WILLIAMS RD	DEL MONTE AVE	FREEDOM PKWY	4	2751	80	220053	A - Arterial	A - AC	57	9.5
WILLOWST15	WILLOWST	15	WILLOW ST	S MAIN ST	CALIFORNIA ST	2	1463	32	46816	R - Residential/Local	P - PCC	41	10.0
WILSONST15	WILSONST	15	WILSON ST	VILLA ST	HOMESTEAD AVE	2	636	33	20979	R - Residential/Local	P - PCC	39	8.6
WILSONST45	WILSONST	45	WILSON ST	VILLA ST	SAN CLEMENTE AVE	2	1195	33	39430	R - Residential/Local	P - PCC	39	8.6
WIMBLEDONA20	WIMBLEDONA	20	WIMBLEDON AVE	ESSEX WAY	OXFORD CT	2	243	32	7782	R - Residential/Local	A - AC	88	30.9
WIMBLEDONA30	WIMBLEDONA	30	WIMBLEDON AVE	ESSEX WAY	WIMBLEDON WAY	2	834	32	26688	R - Residential/Local	A - AC	85	29.1
WIMBLEDONA50	WIMBLEDONA	50	WIMBLEDON AVE	WIMBLEDON WAY	CHELSEA CT	2	237	32	7584	R - Residential/Local	A - AC	87	30.3
WIMBLEDONC20	WIMBLEDONC	20	WIMBLEDON CIR	WIMBLEDON AVE	END	2	273	32	8729	R - Residential/Local	A - AC	85	29.1
WIMBLEDONW10	WIMBLEDONW	10	WIMBLEDON WAY	WIMBLEDON AVE	ARCADIA WAY	2	247	32	7912	R - Residential/Local	A - AC	85	29.1
WINDSORST15	WINDSORST	15	WINDSOR ST	CHARDONNAY DR	HARDEN PKWY	2	1050	32	33599	R - Residential/Local	A - AC	73	21.6
WINHAMST35	WINHAMST	35	WINHAM ST	S MAIN ST	END	2	2361	42	99170	A - Arterial	P - PCC	39	7.2
WIRENST10	WIRENST	10	WIREN ST	NEW DEAL ST	WILLIAMS RD	2	1241	32	39725	R - Residential/Local	A - AC	17	0.0

STSECID	StreetID	SectionID	Street Name	From	To	Lanes	Length	Width	Area	FC	SurfType	CurrentPCI	Remaining Life
WLAKEST15	WLAKEST	15	W LAKE ST	N MAIN ST	RICO ST	2	2387	32	76390	C - Collector	A - AC	40	3.1
WLAMARST10	WLAMARST	10	W LAMAR ST	N MAIN ST	CASTRO ST	2	247	32	7889	R - Residential/Local	A - AC	44	7.0
WLAURELDR015	WLAURELDR	015	W LAUREL DR	NMAIN ST	PARK SIDE ST	4	1144	68	77792	A - Arterial	A - AC	64	12.1
WLAURELDR025	WLAURELDR	025	W LAUREL DR	PARK SIDE ST	TYLER ST	4	1095	68	74460	A - Arterial	A - AC	69	14.2
WLAURELDR035	WLAURELDR	035	W LAUREL DR	TYLER ST	101 N ON/OFF RAMP	4	1104	68	75072	A - Arterial	A - AC	73	16.0
WLAURELDR140	WLAURELDR	140	W LAUREL DR	N DAVIS RD	S FREEWAY ON RAMP	4	459	100	45918	A - Arterial	A - AC	26	0.1
WLAURELDR150	WLAURELDR	150	W LAUREL DR	N DAVIS RD	EL RANCHO WAY	4	284	70	19845	A - Arterial	A - AC	49	6.7
WMENKEST10	WMENKEST	10	W MENKE ST	N MAIN ST	MARTELLA ST	2	306	32	9780	R - Residential/Local	A - AC	45	7.4
WOLFCT10	WOLFCT	10	WOLF CT	EAGLE DR	EAGLE DR	2	1079	32	34516	R - Residential/Local	A - AC	85	29.1
WOODBURYCI10	WOODBURYCI	10	WOODBURY CIR	CANTERBURY ST	END	2	103	32	3283	R - Residential/Local	A - AC	85	29.1
WOODSIDECI10	WOODSIDECI	10	WOODSIDE CIR	WOODSIDE DR	END	2	173	32	5526	R - Residential/Local	A - AC	43	6.6
WOODSIDEDR010	WOODSIDEDR	010	WOODSIDE DR	RIKER ST	IVERSON ST	2	1209	32	38688	R - Residential/Local	A - AC	29	1.2
WOODSIDEDR020	WOODSIDEDR	020	WOODSIDE DR	IVERSON ST	SAN VINCENTE AVE	2	1113	32	35616	R - Residential/Local	A - AC	48	8.9
WORKCIR10	WORKCIR	10	WORK CIR	WORK ST	END	2	402	32	12878	R - Residential/Local	A - AC	50	9.8
WORKST10	WORKST	10	WORK ST	JOHN ST	E ALISAL ST	2	1481	38	56295	A - Arterial	A - AC	14	0.0
WORKST20	WORKST	20	WORK ST	JOHN ST	WORK CIR	4	1037	62	64280	A - Arterial	A - AC	9	0.0
WORKST30	WORKST	30	WORK ST	WORK CIR	ELVEE DR	4	1922	62	119164	A - Arterial	A - AC	73	16.0
WORKST50	WORKST	50	WORK ST	S SANBORN RD	ELVEE DR	4	1902	62	117940	A - Arterial	A - AC	52	7.7
WROMIELN025	WROMIELN	025	W ROMIE LN	BAUTISTA DR	W ROMIE LN (N MISSION PARK)	2	669	32	21416	C - Collector	A - AC	47	4.8
WROMIELN065	WROMIELN	065	W ROMIE LN	BAUTISTA DR	END	2	800	32	25594	C - Collector	A - AC	37	2.5
WROMIELN075	WROMIELN	075	W ROMIE LN	BAUTISTA DR	W ROMIE LN (S MISSION PARK)	2	677	32	21678	C - Collector	A - AC	47	4.8
WROMIELN105	WROMIELN	105	W ROMIE LN	S MAIN ST	W ROMIE LN (MISSION PARK)	2	667	32	21333	C - Collector	A - AC	25	0.0
WROSSIST015	WROSSIST	015	W ROSSI ST	N MAIN ST	SANSOME ST	2	1429	54	77192	A - Arterial	A - AC	33	1.9
WROSSIST035	WROSSIST	035	W ROSSI ST	SANSOME ST	RICO ST	2	1029	54	55566	A - Arterial	A - AC	36	2.7
WROSSIST045	WROSSIST	045	W ROSSI ST	RICO ST	VICTOR ST	2	2088	54	112752	A - Arterial	A - AC	43	4.8
WROSSIST055	WROSSIST	055	W ROSSI ST	VICTOR ST	N DAVIS RD	2	1346	54	72684	A - Arterial	A - AC	45	5.4
WSANJOAQUI10	WSANJOAQUI	10	W SAN JOAQUIN ST	E SAN JOAQUIN ST	PADRE DR	2	766	32	24507	R - Residential/Local	A - AC	45	7.5
WSANLUISST15	WSANLUISST	15	W SAN LUIS ST	SALINAS ST	MAIN ST	2	353	32	11311	C - Collector	P - PCC	39	7.2

STSECID	StreetID	SectionID	Street Name	From	To	Lanes	Length	Width	Area	FC	SurfType	CurrentPCI	Remaining Life
WSANLUISST55	WSANLUISST	55	W SAN LUIS ST	CAPITOL ST	SALINAS ST	2	1210	34	41143	C - Collector	P - PCC	39	7.2
WSANLUISST85	WSANLUISST	85	W SAN LUIS ST	CAPITOL ST	WEST ST	2	639	34	21723	C - Collector	P - PCC	39	7.2
YALECIR10	YALECIR	10	YALE CIR	PENNSYLVANIA DR	END	2	166	32	5301	R - Residential/Local	A - AC	85	29.1
YOLOCIR10	YOLOCIR	10	YOLO CIR	MENDOCINO DR	END	2	247	32	7908	R - Residential/Local	A - AC	28	1.1
YOSEMITECI10	YOSEMITECI	10	YOSEMITE CIR	YOSEMITE WAY	END	2	423	32	13543	R - Residential/Local	A - AC	35	3.7
YOSEMITEWA15	YOSEMITEWA	15	YOSEMITE WAY	CASCADE CT	HUBOLDT DR	2	504	32	16124	R - Residential/Local	A - AC	34	3.3
YOUNGDR10	YOUNGDR	10	YOUNG DR	KIRKWOOD AVE	KIRKWOOD AVE	2	1040	32	33285	R - Residential/Local	A - AC	49	9.3
YREKADR15	YREKADR	15	YREKA DR	CALAVERAS DR	KLAMATH DR	2	1398	32	44737	R - Residential/Local	A - AC	40	5.3
YUCATANWAY15	YUCATANWAY	15	YUCATAN WAY	MAZATLAN ST	NOGAL DR	2	695	32	22236	R - Residential/Local	A - AC	83	27.9
ZINFANDELW10	ZINFANDELW	10	ZINFANDEL WAY	CHARDONNAY DR	WINDSOR ST	2	835	32	26726	R - Residential/Local	A - AC	73	21.6

Appendix F: Selected Section List for Treatment

- Budget Needs
- Current Budget Plan
- Recommended Budget Scenario



Needs - Sections Selected for Treatment

Interest: .00%

Inflation: 3.50%

Printed: 11/11/2017

Street Name	Begin Location	End Location	Street ID	Section ID	FC	Surface	PCI	Cost	Treatment
Year: 2018									
ABBOTT ST	JOHN ST	MAPLE ST	ABBOTTST	020SB	A	AC	100	\$49,344	THIN OVERLAY w/FABRIC
ABBOTT ST	LOS PALOS DR	JOHNSON AVE	ABBOTTST	027SB	A	AC/AC	100	\$81,216	THIN OVERLAY w/FABRIC
AIRPORT BLVD	SKYWAY BLVD	MERCER WAY	AIRPORTBLV	010	A	AC	100	\$109,945	THIN OVERLAY w/FABRIC
ALTURAS WAY	ALTURAS CIR	TAHOE DR	ALTURASWAY	10	R	AC	100	\$22,457	THIN OVERLAY w/FABRIC
AMARILLO WAY	RIDER AVE	NOGAL DR	AMARILLOWA	15	R	AC	100	\$43,144	THIN OVERLAY w/FABRIC
ANDINA DR	COUNTRYSIDE DR	ARGENTINE DR	ANDINADR	15	R	AC	100	\$46,717	THIN OVERLAY w/FABRIC
ARGENTINE PL	ARGENTINE DR	END	ARGENTINEP	10	R	AC	100	\$21,321	THIN OVERLAY w/FABRIC
CABERNET WAY	CHARDONNAY DR	BURGUNDY WAY	CABERNETWA	15	R	AC	100	\$62,734	THIN OVERLAY w/FABRIC
CENTRAL AVE	SALINAS ST	MAIN ST	CENTRALAVE	180	C	AC	100	\$18,541	THIN OVERLAY w/FABRIC
CHEROKEE DR	N MAIN ST	MADRID ST	CHEROKEEDR	010	C	AC	100	\$115,769	THIN OVERLAY w/FABRIC
CIRCLE PL	CIRCLE DR	END	CIRCLEPL	10	R	AC	100	\$38,544	THIN OVERLAY w/FABRIC
COLERIDGE DR	LOS OLIVOS ST	RIKER ST	COLERIDGED	10	R	AC	100	\$80,271	THIN OVERLAY w/FABRIC
CONSTITUTION BLVD	E LAUREL DR	INDEPENDENCE BLVD	CONSTITUTI	10NB	A	AC	100	\$222,125	THIN OVERLAY w/FABRIC
CONSTITUTION BLVD	LAS CASITAS DR	FREEDOM PKWY	CONSTITUTI	40NB	A	AC	100	\$72,655	THIN OVERLAY w/FABRIC
CONSTITUTION BLVD	FREEDOM PKWY	BEACON HILL DR	CONSTITUTI	50NB	A	AC	100	\$50,774	THIN OVERLAY w/FABRIC
C ST	MAE AVE	GALINDO ST	CST	15	R	AC	100	\$48,213	THIN OVERLAY w/FABRIC
DARTMOUTH WAY	E BORONDA RD	S END (BARICADE)	DARTMOUTHW	10	O	AC	100	\$20,708	THIN OVERLAY w/FABRIC
DICKENS DR	KIPLING ST	CHAUCER DR	DICKENS DR	15	R	AC	100	\$83,085	THIN OVERLAY w/FABRIC
DIVISION ST	SUMMIT DR	END	DIVISIONST	15	R	AC	100	\$8,342	THIN OVERLAY w/FABRIC
DORORO DR	REATA ST	TAPADERO DR	DORORODR	15	R	AC	100	\$60,742	THIN OVERLAY w/FABRIC
DOVER CIR	DE CUNHA CT	END	DOVERCIR	10	R	AC	100	\$9,577	THIN OVERLAY w/FABRIC
E ALISAL ST	WILLIAMS RD	SKYWAY BLVD	EALISALST	310	A	AC	100	\$87,772	THIN OVERLAY w/FABRIC
EAST ST	N HEBBRON AVE	N FILICE ST	EASTST	10	R	AC	100	\$32,086	THIN OVERLAY w/FABRIC
E BLANCO RD	LA MESA WAY	SAN JUAN DR	EBLANCORD	30WB	A	AC	100	\$102,400	THIN OVERLAY w/FABRIC

Street Name	Begin Location	End Location	Street ID	Section ID	FC	Surface	PCI	Cost	Treatment
E BORONDA RD	MCKINNON ST	EL DORADO DR	EBORONDARD	10	A	AC	100	\$243,520	THIN OVERLAY w/FABRIC
E BORONDA RD	EL DORADO DR	NATIVIDAD RD	EBORONDARD	20	A	AC	100	\$234,080	THIN OVERLAY w/FABRIC
E BORONDA RD	INDEPENDENCE BLVD	HEMINGWAY DR	EBORONDARD	40	A	AC	100	\$175,920	THIN OVERLAY w/FABRIC
E BORONDA RD	N SANBORN RD	WILLIAMS RD	EBORONDARD	70	A	AC	100	\$210,905	THIN OVERLAY w/FABRIC
EDEN ST	SCHILLING PL	END	EDENST	10	R	AC/AC	100	\$34,060	THIN OVERLAY w/FABRIC
E LAUREL DR	N MAIN ST	MARYAL DR	ELAURELDR	005	A	AC	100	\$151,922	THIN OVERLAY w/FABRIC
E LAUREL DR	LINWOOD DR	GRANADA AVE	ELAURELDR	015	A	AC	100	\$112,299	THIN OVERLAY w/FABRIC
E LAUREL DR	GRANADA AVE	NATIVIDAD RD	ELAURELDR	020	A	AC	100	\$64,214	THIN OVERLAY w/FABRIC
E LAUREL DR	N SANBORN RD	ST EDWARDS AVE	ELAURELDR	150WB	A	AC	100	\$86,054	THIN OVERLAY w/FABRIC
ELVEE CIR	WORK ST	END	ELVEECIR	10	R	AC	100	\$21,571	THIN OVERLAY w/FABRIC
E MARKET ST	PCC END (177' S/O MARKET WAY)	MARKET WAY	EMARKETST	010NB	A	AC	100	\$12,587	THIN OVERLAY w/FABRIC
E MARKET ST	SHERWOOD DR	MERCED ST	EMARKETST	015	A	AC	100	\$230,307	THIN OVERLAY w/FABRIC
E MARKET ST	180' E/O GREENFIELD ALLEY (PCC START)	MONTEREY ST	EMARKETST	315	A	AC	100	\$97,088	THIN OVERLAY w/FABRIC
ESTRADA CT	ESTRADA WAY	ESTRADA WAY	ESTRADACT	10	R	AC	100	\$62,852	THIN OVERLAY w/FABRIC
FILLMORE ST	VAN BUREN AVE	TRUMAN ST	FILLMOREST	10	R	AC	100	\$29,350	THIN OVERLAY w/FABRIC
FREMONT ST	N MADEIRA AVE	N HEBBRON AVE	FREMONTST	15	R	AC	100	\$104,543	THIN OVERLAY w/FABRIC
GRANADA AVE	E LAUREL DR	ROSARITA DR	GRANADA AVE	35	R	AC	100	\$99,464	THIN OVERLAY w/FABRIC
GRIFFIN ST	E MARKET ST	E ALISAL ST	GRIFFINST	25	A	AC	100	\$114,046	THIN OVERLAY w/FABRIC
HARVARD CT	PENNSYLVANIA DR	PENNSYLVANIA DR	HARVARDCT	10	R	AC	100	\$47,998	THIN OVERLAY w/FABRIC
HAWAII PL	CARIBBEAN AVE	E END	HAWAIIPL	10	R	AC	100	\$22,658	THIN OVERLAY w/FABRIC
JAMES ST	SMITH ST	S MADEIRA AVE	JAMESST	10	R	AC	100	\$29,938	THIN OVERLAY w/FABRIC
JEFFERSON ST	N HEBBRON AVE	N FILICE ST	JEFFERSONS	10	R	AC	100	\$31,992	THIN OVERLAY w/FABRIC
KENNEDY CIR	KENNEDY ST	END	KENNEDYCIR	10	R	AC	100	\$16,677	THIN OVERLAY w/FABRIC
KERN ST	N FREEWAY OFF RAMP	END	KERNST	25	A	AC	100	\$61,511	THIN OVERLAY w/FABRIC
LA CANADA WAY	LA JOLLA WAY	NE END	LACANADAWA	20	R	AC	100	\$24,463	THIN OVERLAY w/FABRIC
LARKIN ST	VICTOR ST	RICO ST	LARKINST	045	C	AC	100	\$57,792	THIN OVERLAY w/FABRIC
LOS COCHES CIR	LOS COCHES AVE	END	LOSCOCHESC	10	R	AC	100	\$18,574	THIN OVERLAY w/FABRIC
MAIN ST	W GABILAN ST	CENTRAL AVE	MAINST	40	C	AC	100	\$27,529	THIN OVERLAY w/FABRIC
MCKINNON ST	WESTMINSTER DR	HARDEN PKWY	MCKINNONST	20	A	AC	100	\$64,662	THIN OVERLAY w/FABRIC
MCKINNON ST	CHARDONNAY DR	E BORONDA RD	MCKINNONST	40	A	AC	100	\$57,494	THIN OVERLAY w/FABRIC
MENDOCINO DR	PLACER WAY	YOLO CIR	MENDOCINOD	15	R	AC	100	\$50,301	THIN OVERLAY w/FABRIC
MIMBRERA CIR	MIMBRERA WAY	END	MIMBRERACI	10	R	AC	100	\$17,252	THIN OVERLAY w/FABRIC
NANTUCKET BLVD	HEMINGWAY DR	DECLARATION ST	NANTUCKETB	20	C	AC	100	\$131,627	THIN OVERLAY w/FABRIC

Street Name	Begin Location	End Location	Street ID	Section ID	FC	Surface	PCI	Cost	Treatment
NANTUCKET BLVD	DECLARATION ST	CONSTITUTION BLVD	NANTUCKETB	30	C	AC	100	\$79,787	THIN OVERLAY w/FABRIC
N DAVIS RD	WESTRIDGE PKWY	W LAUREL DR	NDAVISRD	170SB	A	AC	100	\$127,375	THIN OVERLAY w/FABRIC
NEW HAMPSHIRE CIR	NEW HAMPSHIRE CT	END	NEWHAMPSHI	10	R	AC	100	\$20,466	THIN OVERLAY w/FABRIC
NISSEN RD	S MAIN ST	PADRE DR	NISSENRD	10	C	AC	100	\$35,082	THIN OVERLAY w/FABRIC
N MADEIRA AVE	TERRACE ST	NE END (TREE BARRICADE)	NMADEIRAAV	140	R	AC	100	\$83,684	THIN OVERLAY w/FABRIC
N MAIN ST	E BORONDA RD	SAN JUAN GRADE RD	NMAINST	025SB	A	AC	100	\$40,422	THIN OVERLAY w/FABRIC
N MAIN ST	CHEROKEE DR	HARDEN PKWY	NMAINST	045NB	A	AC	100	\$14,121	THIN OVERLAY w/FABRIC
N MAIN ST	HARDEN PKWY	CHEROKEE DR	NMAINST	045SB	A	AC	100	\$14,121	THIN OVERLAY w/FABRIC
NORTHRIDGE WAY	NORTHRIDGE DR	SAN JUAN GRADE RD	NORTHRIDG2	10	R	AC	100	\$9,899	THIN OVERLAY w/FABRIC
PALMETTO ST	W MARKET ST	RAILROAD AVE	PALMETTOST	10	R	AC	100	\$20,538	THIN OVERLAY w/FABRIC
PARK ROW	W ROMIE LN	W ACACIA ST	PARKROW	10	R	AC	100	\$41,953	THIN OVERLAY w/FABRIC
PASATIEMPO WAY	DE LA VINA WAY	END	PASATIEMPO	15	R	AC	100	\$30,245	THIN OVERLAY w/FABRIC
PEREZ CIR	PEREZ ST	END	PEREZCIR	10	R	AC	100	\$11,619	THIN OVERLAY w/FABRIC
PIERCE ST	NORTHRIDGE DR	SWANER AVE	PIERCEST	10	R	AC	100	\$26,398	THIN OVERLAY w/FABRIC
QUILLA ST	E MARKET ST	WILLIAMS RD	QUILLAST	15	R	AC	100	\$80,686	THIN OVERLAY w/FABRIC
RAMONA AVE	E LAUREL DR	RAINIER DR	RAMONAAVE	10	R	AC	100	\$116,680	THIN OVERLAY w/FABRIC
RAMONA AVE	RAINIER DR	GLACIER DR	RAMONAAVE	20	R	AC	100	\$56,719	THIN OVERLAY w/FABRIC
SAN ANDREAS WAY	SAN JUAN DR	END	SANANDREAS	10	R	AC	100	\$9,737	THIN OVERLAY w/FABRIC
SAN BENITO ST	S MADEIRA AVE	S WOOD ST	SANBENITOS	15	R	AC	100	\$51,193	THIN OVERLAY w/FABRIC
SAN FERNANDO DR	WILGART WAY	SAN MIGUEL AVE	SANFERNAN1	15	R	AC	100	\$92,004	THIN OVERLAY w/FABRIC
SAN JUAN DR	SAN MIGUEL AVE (E)	SAN MIGUEL DR (W)	SANJUANDR	20	C	AC	100	\$118,557	THIN OVERLAY w/FABRIC
SAN LEANDRO WAY	W ALISAL ST	SANTA FE WAY	SANLEANDR1	10	R	AC	100	\$16,622	THIN OVERLAY w/FABRIC
SAN PEDRO ST	PAJARO ST	SAN CARLOS DR	SANPEDROST	10	C	AC	100	\$68,722	THIN OVERLAY w/FABRIC
SANTA MARIA ST	S WOOD ST	S MADEIRA AVE	SANTAMARIA	15	R	AC	100	\$51,147	THIN OVERLAY w/FABRIC
SANTA TERESA WAY	E LAUREL DR	GRANADA AVE	SANTATERE1	15	R	AC	100	\$92,112	THIN OVERLAY w/FABRIC
SAN VINCENTE AVE	W ACACIA ST	PALMA DR	SANVINCENT	055	C	AC	100	\$52,548	THIN OVERLAY w/FABRIC
SAN VINCENTE AVE	W BLANCO RD	PALMA DR	SANVINCENT	085	C	AC	100	\$74,608	THIN OVERLAY w/FABRIC
SHERWOOD PL	SHERWOOD DR	END	SHERWOODPL	10	R	AC	100	\$43,633	THIN OVERLAY w/FABRIC
SILVERADO CIR	DEL MONTE AVE	END	SILVERADOC	10	R	AC	100	\$10,580	THIN OVERLAY w/FABRIC
SILVERWOOD PL	DEL MONTE AVE	END	SILVERWOOD	10	R	AC	100	\$23,331	THIN OVERLAY w/FABRIC
SLOAT CIR	SLOAT DR	END	SLOATCIR	10	R	AC	100	\$16,629	THIN OVERLAY w/FABRIC
S SANBORN RD	E ALISAL ST	JOHN ST	SSANBORNRD	015SB	A	AC	100	\$47,116	THIN OVERLAY w/FABRIC
S SANBORN RD	580' S INDUSTRIAL ST	PELLETT AVE	SSANBORNRD	055NB	A	AC	100	\$8,000	THIN OVERLAY w/FABRIC

Street Name	Begin Location	End Location	Street ID	Section ID	FC	Surface	PCI	Cost	Treatment
S SANBORN RD	ELVEE DR	PELLETT AVE	SSANBORNRD	085SB	A	AC	100	\$65,052	THIN OVERLAY w/FABRIC
ST ALBANS CIR	ST ALBANS WAY	END	STALBANSCI	10	R	AC	100	\$5,161	THIN OVERLAY w/FABRIC
ST ALBANS WAY	CIRCLE DR	ST ALBANS CT	STALBANSWA	10	R	AC	100	\$32,824	THIN OVERLAY w/FABRIC
ST AUGUSTINE DR	ST REGIS WAY	ST CHARLES WAY	STAUGUSTIN	10	R	AC	100	\$92,885	THIN OVERLAY w/FABRIC
ST GEORGE CIR	ST GEORGE DR	END	STGEORGECEI	10	R	AC	100	\$8,266	THIN OVERLAY w/FABRIC
ST MICHAEL WAY	CIRCLE DR	N MADEIRA AVE	STMICHAELW	10	R	AC	100	\$59,525	THIN OVERLAY w/FABRIC
ST REGIS CIR	ST GEORGE DR	END	STREGISCIR	10	R	AC	100	\$9,175	THIN OVERLAY w/FABRIC
ST THOMAS WAY	ST GEORGE DR	ST EDWARDS AVE	STTHOMASWA	10	R	AC	100	\$16,922	THIN OVERLAY w/FABRIC
SUNRISE ST	GARNER AVE	DEL MONTE AVE	SUNRISEST	10	R	AC	100	\$88,026	THIN OVERLAY w/FABRIC
SURREY WAY	COUNTRYSIDE DR	ANDINA DR	SURREYWAY	10	R	AC	100	\$54,802	THIN OVERLAY w/FABRIC
SUTTON WAY	DELANCEY DR	DELANCEY DR	SUTTONWAY	15	R	AC	100	\$52,088	THIN OVERLAY w/FABRIC
SYCAMORE RD	PALOMA AVE	BARDIN RD	SYCAMORERD	15	R	AC	100	\$124,223	THIN OVERLAY w/FABRIC
TOKAY CIR	CABERNET WAY	END	TOKAYCIR	10	R	AC	100	\$6,494	THIN OVERLAY w/FABRIC
TOWT ST	FREEDOM PARKWAY	MAE AVE	TOWTST	015	C	AC	100	\$102,303	THIN OVERLAY w/FABRIC
TOWT ST	GARNER AVE	E LAUREL DR	TOWTST	065	C	AC	100	\$118,620	THIN OVERLAY w/FABRIC
TRUMAN ST	EISENHOWER ST	ARTHUR ST	TRUMANST	15	R	AC	100	\$31,044	THIN OVERLAY w/FABRIC
VAN BUREN AVE	E BOLIVAR ST	EISENHOWER ST	VANBURENAV	020	C	AC	100	\$72,747	THIN OVERLAY w/FABRIC
W ALISAL ST	RIKER ST	HOMESTEAD AVE	WALISALST	080	A	AC	100	\$102,187	THIN OVERLAY w/FABRIC
W ALISAL ST	HOMESTEAD AVE	COLLEGE DR	WALISALST	090	A	AC	100	\$202,454	THIN OVERLAY w/FABRIC
W BLANCO RD	PADRE DR	S MAIN ST	WBLANCORD	010EB	A	AC/AC	100	\$36,943	THIN OVERLAY w/FABRIC
W BLANCO RD	RIKER ST	LOS OLIVOS DR	WBLANCORD	030WB	A	AC	100	\$76,960	THIN OVERLAY w/FABRIC
W LAUREL DR	NMAIN ST	PARK SIDE ST	WLAURELDR	015	A	AC	100	\$138,297	THIN OVERLAY w/FABRIC
W LAUREL DR	PARK SIDE ST	TYLER ST	WLAURELDR	025	A	AC	100	\$132,374	THIN OVERLAY w/FABRIC
							Treatment Total	\$7,449,438	
AMBROSE DR	DAVIS RD	W ALISAL ST	AMBROSEDR	35	A	AC	100	\$358,317	RECONSTRUCT SURFACE (AC)
BARDIN RD	TORO AVE	WILLIAMS RD	BARDINRD	25	A	AC	100	\$216,023	RECONSTRUCT SURFACE (AC)
BORONDA RD	N FREEWAY ON RAMP	N MAIN ST	BORONDARD	010EB	A	AC	100	\$87,512	RECONSTRUCT SURFACE (AC)
BORONDA RD	N MAIN ST	N FREEWAY ON RAMP	BORONDARD	010WB	A	AC	100	\$87,513	RECONSTRUCT SURFACE (AC)
CHEROKEE DR	DURAN ST	W ALVIN DR	CHEROKEEDR	040	C	AC	100	\$211,840	RECONSTRUCT SURFACE (AC)
CHEROKEE DR	TULANE ST	S END	CHEROKEEDR	070	C	AC	100	\$70,720	RECONSTRUCT SURFACE (AC)
CLARK ST	NACIONAL CT	W MARKET ST	CLARKST	15	C	AC	100	\$217,060	RECONSTRUCT SURFACE (AC)
E ALISAL ST	TAMPA ST	E MARKET ST	EALISALST	040	A	AC	100	\$175,980	RECONSTRUCT SURFACE (AC)
E ALISAL ST	N WOOD ST	KERN ST	EALISALST	100	A	AC	100	\$535,125	RECONSTRUCT SURFACE (AC)

Street Name	Begin Location	End Location	Street ID	Section ID	FC	Surface	PCI	Cost	Treatment
E BOLIVAR ST	N MAIN ST	VAN BUREN AVE	EBOLIVARST	15	C	AC	100	\$322,348	RECONSTRUCT SURFACE (AC)
E BORONDA RD	N MAIN ST	SAN JUAN GRADE RD	EBORONDARD	10EB	A	AC/AC	100	\$336,746	RECONSTRUCT SURFACE (AC)
E BORONDA RD	NATIVIDAD DR	INDEPENDENCE BVD	EBORONDARD	30	A	AC	100	\$468,450	RECONSTRUCT SURFACE (AC)
E BORONDA RD	HEMINGWAY BLVD	CONSTITUTION BLVD	EBORONDARD	50	A	AC	100	\$822,360	RECONSTRUCT SURFACE (AC)
E LAKE ST	N MAIN ST	CALIFORNIA ST	ELAKEST	15	C	AC	100	\$143,347	RECONSTRUCT SURFACE (AC)
E LAUREL DR	TOWT ST	WILLIAMS RD	ELAURELDR	035	A	AC	100	\$337,200	RECONSTRUCT SURFACE (AC)
EL DORADO DR	HARDEN PKWY	E BORONDA RD	ELDORADODR	25	A	AC	100	\$330,742	RECONSTRUCT SURFACE (AC)
HARDEN PKWY	N MAIN ST	BROADWAY DR	HARDENPKWY	10EB	A	AC	100	\$282,100	RECONSTRUCT SURFACE (AC)
HARKINS RD	ABBOTT ST	SCHILLING PL	HARKINSRD	055	A	AC	100	\$498,096	RECONSTRUCT SURFACE (AC)
HARKINS RD	ABBOTT ST	DAYTON ST	HARKINSRD	095	A	AC	100	\$948,836	RECONSTRUCT SURFACE (AC)
IRIS DR	LUPIN DR	TYLER ST	IRISDR	35	C	AC	100	\$218,378	RECONSTRUCT SURFACE (AC)
JOHN ST	SALINAS ST	S. MAIN ST	JOHNST	100	A	AC	100	\$59,463	RECONSTRUCT SURFACE (AC)
JOHN ST	MCGOWAN DR	E ALISAL ST	JOHNST	140	A	AC	100	\$444,230	RECONSTRUCT SURFACE (AC)
KINGS ST	E MARKET ST	E ALISAL ST	KINGSST	15	C	AC	100	\$184,906	RECONSTRUCT SURFACE (AC)
MAIN ST	E SAN LUIS ST	W GABILAN ST	MAINST	25	C	AC	100	\$249,967	RECONSTRUCT SURFACE (AC)
MARKET WAY	SHERWOOD DR	BRIDGE ST	MARKETWAY	15	C	AC	100	\$178,814	RECONSTRUCT SURFACE (AC)
MONTEREY ST	E ALISAL ST	E SAN LUIS ST	MONTEREYST	10	A	AC	100	\$108,344	RECONSTRUCT SURFACE (AC)
MONTEREY ST	JOHN ST	E SAN LUIS ST	MONTEREYST	20	A	AC	100	\$84,215	RECONSTRUCT SURFACE (AC)
NISSEN RD	RIKER ST	PADRE DR	NISSENRD	25	C	AC	100	\$152,024	RECONSTRUCT SURFACE (AC)
NOGAL DR	MIMBRERA WAY	LAS CASITAS DR	NOGALDR	015	C	AC	100	\$208,368	RECONSTRUCT SURFACE (AC)
N SANBORN RD	OREGON ST	E MARKET ST	NSANBORNRD	055	A	AC	100	\$412,948	RECONSTRUCT SURFACE (AC)
N SANBORN RD	E LAUREL DR	OREGON ST	NSANBORNRD	090	A	AC	100	\$72,586	RECONSTRUCT SURFACE (AC)
PADRE DR	W ROMIE LN	W SAN JOAQUIN ST	PADREDR	35	C	AC	100	\$196,178	RECONSTRUCT SURFACE (AC)
POST DR	N DAVIS RD	W LAUREL DR	POSTDR	10	A	AC/AC	100	\$364,294	RECONSTRUCT SURFACE (AC)
ROOSEVELT ST	KERN ST	N PEARL ST	ROOSEVELTS	15	C	AC	100	\$327,869	RECONSTRUCT SURFACE (AC)
SAN JUAN GRADE RD	E BORONDA RD	VAN BUREN AVE	SANJUANGRA	060	A	AC	100	\$381,140	RECONSTRUCT SURFACE (AC)
ST EDWARDS AVE	E LAUREL DR	CIRCLE DR	STEDWARDSA	15	C	AC	100	\$430,214	RECONSTRUCT SURFACE (AC)
VERTIN AVE	TERVEN AVE	INDUSTRIAL ST	VERTINAVE	15	C	AC	100	\$261,705	RECONSTRUCT SURFACE (AC)
W ACACIA ST	S MAIN ST	RIKER ST	WACACIAST	035	A	AC	100	\$235,347	RECONSTRUCT SURFACE (AC)
W ALISAL ST	PALMA DR	W BLANCO RD	WALISALST	120	A	AC	100	\$418,200	RECONSTRUCT SURFACE (AC)
WILLIAMS RD	BELLEHAVEN ST	BARDIN WAY	WILLIAMSRD	030	A	AC	100	\$473,920	RECONSTRUCT SURFACE (AC)
WILLIAMS RD	BARDIN RD	DEL MONTE AVE	WILLIAMSRD	055	A	AC	100	\$369,075	RECONSTRUCT SURFACE (AC)
W LAUREL DR	N DAVIS RD	EL RANCHO WAY	WLAURELDR	150	A	AC	100	\$99,225	RECONSTRUCT SURFACE (AC)

Street Name	Begin Location	End Location	Street ID	Section ID	FC	Surface	PCI	Cost	Treatment
W ROMIE LN	BAUTISTA DR	W ROMIE LN (N MISSION PARK)	WROMIELN	025	C	AC	100	\$107,079	RECONSTRUCT SURFACE (AC)
W ROMIE LN	BAUTISTA DR	W ROMIE LN (S MISSION PARK)	WROMIELN	075	C	AC	100	\$108,388	RECONSTRUCT SURFACE (AC)
W ROSSI ST	RICO ST	VICTOR ST	WROSSIST	045	A	AC	100	\$563,760	RECONSTRUCT SURFACE (AC)
W ROSSI ST	VICTOR ST	N DAVIS RD	WROSSIST	055	A	AC	100	\$363,420	RECONSTRUCT SURFACE (AC)
							Treatment Total	\$13,524,372	
1ST AVE	TOWT ST	E LAUREL DR	1STAVE	15	R	AC	88	\$18,264	SLURRY SEAL
2ND AVE	E MARKET ST	TOWT ST	2NDAVE	015	R	AC	90	\$8,537	SLURRY SEAL
ABBOTT ST	MAPLE ST	JOHN ST	ABBOTTST	020NB	A	AC	83	\$7,710	SLURRY SEAL
ABBOTT ST	MAPLE ST	ALAMEDA AVE	ABBOTTST	023SB	A	AC/AC	82	\$8,920	SLURRY SEAL
ABBOTT ST	LOS PALOS DR	ALAMEDA AVE	ABBOTTST	025NB	A	AC/AC	83	\$13,160	SLURRY SEAL
ABBOTT ST	JOHNSON AVE	LOS PALOS DR	ABBOTTST	027NB	A	AC/AC	84	\$12,690	SLURRY SEAL
ABBOTT ST	E ROMIE LN	JOHNSON AVE	ABBOTTST	030NB	A	AC	85	\$2,628	SLURRY SEAL
ABBOTT ST	HARRIS RD	CITY LIMITS	ABBOTTST	060	A	AC	89	\$20,937	SLURRY SEAL
ACAPULCO WAY	MAZATLAN ST	END	ACAPULCOWA	15	R	AC	90	\$5,035	SLURRY SEAL
AIRPORT BLVD	ROY DIAZ ST	MERCER WAY	AIRPORTBLV	105	A	AC	85	\$36,544	SLURRY SEAL
ALAMEDA AVE	E ROMIE LN	SAN MIGUEL AVE	ALAMEDAAVE	035	C	AC	87	\$11,013	SLURRY SEAL
ALVARADO DR	SHERMAN DR	END	ALVARADODR	15	R	AC	89	\$11,170	SLURRY SEAL
AMARILLO WAY	RIDER AVE	PACIFIC AVE	AMARILLOWA	30	R	AC	90	\$4,959	SLURRY SEAL
ANTELOPE DR	BADGER WAY	COUGAR DR	ANTELOPEDR	15	R	AC	90	\$5,246	SLURRY SEAL
ARCADIA CT	ARCADIA WAY	ARCADIA WAY	ARCADIACT	10	R	AC	90	\$9,192	SLURRY SEAL
ARCADIA WAY	EL DORADO DR	ARCADIA CT	ARCADIAWAY	10	R	AC	90	\$14,955	SLURRY SEAL
ARCADIA WAY	ARCADIA CT	NATIVIDAD RD	ARCADIAWAY	20	R	AC	89	\$5,810	SLURRY SEAL
AREZZO CIR	SIENA WAY	END	AREZZOCIR	15	R	AC	91	\$3,978	SLURRY SEAL
ARGUELLO DR	SANSOME ST	END	ARGUELLODR	15	R	AC	90	\$6,239	SLURRY SEAL
ASTOR WAY	BROADWAY DR	HUDSON WAY	ASTORWAY	15	R	AC	89	\$4,128	SLURRY SEAL
BADGER WAY	COUGAR DR	WILLIAMS RD	BADGERWAY	15	C	AC	90	\$5,451	SLURRY SEAL
BENNINGTON CT	BOSTON ST	BOSTON ST	BENNINGTON	15	R	AC	87	\$6,088	SLURRY SEAL
BERKSHIRE WAY	CAPE COD WAY	BOSTON ST	BERKSHIREW	15	R	AC	88	\$4,986	SLURRY SEAL
BERNARDO AVE	LA MANCHA WAY	FREEDOM PKWY	BERNARDOAV	15	R	AC	91	\$10,661	SLURRY SEAL
BISON WAY	EAGLE DR	BUCKHORN DR	BISONWAY	15	R	AC	90	\$7,916	SLURRY SEAL
BOBCAT WAY	ANTELOPE DR	COUGAR DR	BOBCATWAY	10	R	AC	91	\$5,419	SLURRY SEAL
BOLOGNA WAY	SIENA WAY	PIAZZA DR	BOLOGNAWAY	15	R	AC	90	\$5,568	SLURRY SEAL

Street Name	Begin Location	End Location	Street ID	Section ID	FC	Surface	PCI	Cost	Treatment
BORONDA RD	135' NW OF N DAVIS RD (CITY LIMIT)	N DAVIS RD	BORONDARD	120	R	AC	90	\$960	SLURRY SEAL
BOSTON ST	BENNINGTON CT	BEACON HILL DR	BOSTONST	15	R	AC	89	\$20,945	SLURRY SEAL
BOYLE CT	CHRISTENSEN AVE	CHRISTENSEN AVE	BOYLECT	15	R	AC	86	\$8,170	SLURRY SEAL
BRADBURY ST	END	FITZGERALD ST	BRADBURYST	015	R	AC	88	\$16,470	SLURRY SEAL
BROADWAY DR	PENNSYLVANIA DR	HARDEN PKWY	BROADWAYDR	15	R	AC	89	\$8,558	SLURRY SEAL
BROOKS RD	WESTRIDGE PKWY	BORONDA RD	BROOKSRD	10	C	AC	90	\$7,073	SLURRY SEAL
BUCKHORN DR	RIDER AVE	N SANBORN RD	BUCKHORNDR	15	C	AC	84	\$14,859	SLURRY SEAL
BUCKHORN DR	FALCON RD	N SANBORN RD	BUCKHORNDR	25	C	AC	90	\$7,968	SLURRY SEAL
BUCKINGHAM DR	CASCADE WAY	DORSET WAY	BUCKINGHA1	10	R	AC	90	\$4,452	SLURRY SEAL
BUCKINGHAM DR	DORSET WAY	ARCADIA WAY	BUCKINGHA1	20	R	AC	92	\$4,992	SLURRY SEAL
BUCKINGHAM WAY	EL DORADO DR	BUCKINGHAM DR	BUCKINGHA2	10	R	AC	89	\$1,204	SLURRY SEAL
BUCKINGHAM CIR	BUCKINGHAM DR	END	BUCKINGHAM	10	R	AC	90	\$1,197	SLURRY SEAL
BUNKER HILL WAY	CONSTITUTION BLVD	GEORGETOWN WAY	BUNKERHILL	15	R	AC	91	\$8,856	SLURRY SEAL
BURGUNDY WAY	CABERNET WAY	CHARDONNAY DR	BURGUNDYWA	15	R	AC	82	\$3,000	SLURRY SEAL
BURLINGTON DR	PROVINCETOWN DR	END	BURLINGTO1	15	R	AC	90	\$7,222	SLURRY SEAL
CABOT WAY	BEACON HILL DR	BERKSHIRE WAY	CABOTWAY	15	R	AC	90	\$5,444	SLURRY SEAL
CACTUS CT	TUMBLEWEED DR	TUMBLEWEED DR	CACTUSCT	10	R	AC	91	\$8,919	SLURRY SEAL
CALLE CEBU	SHERWOOD DR	SUN WAY	CALLECEBU	15	R	AC	90	\$7,507	SLURRY SEAL
CAMBRIDGE CT	WESTMINSTER DR	WESTMINSTER DR	CAMBRIDGEC	15	R	AC	90	\$9,881	SLURRY SEAL
CAMPANIA WAY	PALERMO DR	END	CAMPANIAWA	15	R	AC	89	\$8,185	SLURRY SEAL
CANELLI CT	TUSCANY BLVD	CANELLI CT	CANELLIC	15	R	AC	89	\$11,678	SLURRY SEAL
CANTERBURY ST	LEXINGTON DR	END	CANTERBURY	15	R	AC	90	\$8,641	SLURRY SEAL
CAPE COD WAY	ROCKPORT WAY	CONSTITUTION BLVD	CAPECODWAY	15	R	AC	89	\$8,124	SLURRY SEAL
CAPRI WAY	PIAZZA DR	END	CAPRIWAY	15	R	AC	90	\$5,764	SLURRY SEAL
CASENTINI ST	RICO ST	N MAIN ST	CASENTINIS	10	C	AC	89	\$18,656	SLURRY SEAL
CASSINO WAY	SPOLETO ST	SPOLETO ST	CASSINOWAY	15	R	AC	91	\$7,400	SLURRY SEAL
CASTLETON ST	LITTLE RIVER DR	END	CASTLETONS	15	R	AC	90	\$5,185	SLURRY SEAL
CHAMISE CIR	CHAMISE CT	END	CHAMISECIR	10	R	AC	91	\$1,646	SLURRY SEAL
CHAMISE DR	BUCKHORN DR	TAMARAK WAY	CHAMISEDR	15	R	AC	90	\$6,208	SLURRY SEAL
CHAMISE DR	TAMARAK WAY	SAGE CT (S)	CHAMISEDR	30	R	AC	91	\$6,393	SLURRY SEAL
CHARDONNAY DR	CROMWELL DR	MCKINNON ST	CHARDONNA1	15	R	AC	90	\$16,818	SLURRY SEAL
CHARLESTOWN WAY	BEACON HILL DR	BUNKER HILL WAY	CHARLESTOW	15	R	AC	90	\$3,922	SLURRY SEAL
CHELSEA CT	WIMBLEDON AVE	WIMBLEDON CIR	CHELSEACT	10	R	AC	90	\$10,496	SLURRY SEAL

Street Name	Begin Location	End Location	Street ID	Section ID	FC	Surface	PCI	Cost	Treatment
CHEROKEE DR	SEVILLE ST	DURAN ST	CHEROKEEDR	030	C	AC	85	\$4,648	SLURRY SEAL
CHRISTENSEN AVE	E ALVIN DR	JULIA AVE	CHRISTENSE	15	R	AC	83	\$13,424	SLURRY SEAL
CLINTON CT	MANHATTAN DR	S END	CLINTONCT	10	R	AC	90	\$2,468	SLURRY SEAL
CLINTON CT	MANHATTAN DR at HUDSON WAY	T AT W END	CLINTONCT	20	R	AC	91	\$6,365	SLURRY SEAL
COBBLESTONE ST	BEACON HILL DR	COBBLESTONE ST	COBBLESTON	15	R	AC	89	\$13,407	SLURRY SEAL
COLTON DR	FLINT WAY	ESTRADA WAY	COLTONDR	15	R	AC	86	\$9,325	SLURRY SEAL
CONSTITUTION BLVD	INDEPENDENCE BLVD	E LAUREL DR	CONSTITUTI	10SB	A	AC	84	\$34,707	SLURRY SEAL
CONSTITUTION BLVD	BEACON HILL DR	INDEPENDENCE BLVD	CONSTITUTI	20SB	A	AC	90	\$15,366	SLURRY SEAL
CONSTITUTION BLVD	BEACON HILL DR	LAS CASITAS DR	CONSTITUTI	30NB	A	AC	87	\$8,916	SLURRY SEAL
CONSTITUTION BLVD	LAS CASITAS DR	BEACON HILL DR	CONSTITUTI	30SB	A	AC	90	\$8,916	SLURRY SEAL
CONSTITUTION BLVD	LAS CASITAS DR	FREEDOM PKWY	CONSTITUTI	40SB	A	AC	83	\$11,230	SLURRY SEAL
CONSTITUTION BLVD	BEACON HILL DR	RHODE ISLAND ST	CONSTITUTI	60NB	A	AC	87	\$8,283	SLURRY SEAL
CONSTITUTION BLVD	MANTUCKET BLVD	E BORONDA RD	CONSTITUTI	70SB	A	AC	89	\$6,045	SLURRY SEAL
COTTONWOOD WAY	RIDER AVE	COTTONWOOD DR	COTTONWOO2	10	R	AC	89	\$3,048	SLURRY SEAL
COUGAR DR	ANTELOPE DR	FREEDOM PKWY	COUGARDR	15	R	AC	90	\$17,118	SLURRY SEAL
COVENTRY ST	BARRICADE (S)	N END	COVENTRYST	10	R	AC	88	\$18,934	SLURRY SEAL
CREEKBRIDGE CIR	PROVINCETOWN DR	END	CREEKBRIDG	10	R	AC	91	\$2,249	SLURRY SEAL
CRESTVIEW ST	KITTERY ST	END	CRESTVIEWS	15	R	AC	90	\$8,592	SLURRY SEAL
DANBURY ST	HARTFORD ST	INDEPENDENCE BLVD	DANBURYST	15	R	AC	90	\$5,347	SLURRY SEAL
DE CUNHA CT	DECLARATION ST	DECLARATION ST	DECUNHACT	15	R	AC	90	\$14,283	SLURRY SEAL
DELANCEY DR	BROADWAY DR	END	DELANCEYDR	15	R	AC	85	\$11,671	SLURRY SEAL
DORSET WAY	BUCKINGHAM DR	LANCASHIRE DR	DORSETWAY	10	R	AC	89	\$3,617	SLURRY SEAL
DURANGO ST	YUCATAN WAY	ACAPULCO WAY	DURANGOST	15	R	AC	90	\$4,945	SLURRY SEAL
EAGLE DR	FALCON DR	COUGAR WAY	EAGLEDR	10	R	AC	90	\$7,921	SLURRY SEAL
EAGLE DR	COUGAR WAY	ESTRELLA WAY	EAGLEDR	20	R	AC	90	\$13,267	SLURRY SEAL
EAGLE DR	ESTRELLA WAY	BISCON WAY	EAGLEDR	30	R	AC	90	\$12,287	SLURRY SEAL
E ALISAL ST	FRONT ST	270' E/O FRONT ST	EALISALST	240EB	A	AC	91	\$1,800	SLURRY SEAL
E ALISAL ST	270' E/O FRONT ST	FRONT ST	EALISALST	240WB	A	AC	89	\$1,800	SLURRY SEAL
E ALISAL ST	PRADER ST	GRIFFIN ST	EALISALST	260EB	A	AC	86	\$8,587	SLURRY SEAL
E BERNAL DR	ROSARITA DR	ALPINE DR	EBERNALDR	20	R	AC	84	\$11,442	SLURRY SEAL
E BORONDA RD	DARTMOUTH WAY	SAN JUAN GRADE RD	EBORONDARD	20WB	A	AC/AC	86	\$10,854	SLURRY SEAL
E BORONDA RD	RIDER AVE	MESQUITE DR	EBORONDARD	60	A	AC	85	\$16,575	SLURRY SEAL
E BORONDA RD	MESQUITE DR	N SANBORN RD	EBORONDARD	65	A	AC	87	\$12,163	SLURRY SEAL

Street Name	Begin Location	End Location	Street ID	Section ID	FC	Surface	PCI	Cost	Treatment
E LAUREL DR	NATIVIDAD RD	CONSTITUTION BLVD	ELAURELDR	120EB	A	AC	87	\$18,541	SLURRY SEAL
E LAUREL DR	CONSTITUTION BLVD	NATIVIDAD RD	ELAURELDR	120WB	A	AC	87	\$18,541	SLURRY SEAL
E LAUREL DR	CONSTITUTION BLVD	RANCH VIEW LN/COUNTY FACILITY	ELAURELDR	130EB	A	AC	89	\$16,509	SLURRY SEAL
E LAUREL DR	RANCH VIEW LN/COUNTY FACILITY	CONSTITUTION BLVD	ELAURELDR	130WB	A	AC	86	\$16,509	SLURRY SEAL
E LAUREL DR	RANCH VIEW LN/COUNTY FACILITY	ST EDWARDS AVE	ELAURELDR	140EB	A	AC	87	\$22,410	SLURRY SEAL
E LAUREL DR	ST EDWARDS AVE	RANCH VIEW LN/COUNTY FACILITY	ELAURELDR	140WB	A	AC	88	\$22,410	SLURRY SEAL
E LAUREL DR	ST EDWARDS AVE	N SANBORN RD	ELAURELDR	150EB	A	AC	88	\$13,514	SLURRY SEAL
ELK CIR	ELK DR	END	ELKCIR	10	R	AC	90	\$2,428	SLURRY SEAL
ELK DR	FALCON DR	COUGAR DR	ELKDR	15	C	AC	91	\$6,608	SLURRY SEAL
E MARKET ST	N SANBORN RD	TOWT ST	EMARKETST	185	A	AC	91	\$27,637	SLURRY SEAL
E MARKET ST	KENNETH AVE	TOWT ST	EMARKETST	235	A	AC	91	\$21,172	SLURRY SEAL
E MARKET ST	MERCED ST	S FREEWAY ON RAMP	EMARKETST	320	A	AC	91	\$3,631	SLURRY SEAL
E MARKET ST	S FREEWAY ON RAMP	KERN ST	EMARKETST	405	A	AC	91	\$8,577	SLURRY SEAL
EMERALD DR	ARCADIA WAY	EMERALD WAY	EMERALDDR	15	R	AC	88	\$6,201	SLURRY SEAL
ERCIA ST	HARDEN PKWY	HAMPTON ST	ERCIASST	15	R	AC	90	\$5,798	SLURRY SEAL
E ROSSI ST	N MAIN ST	SHERWOOD DR	EROSSIST	15	A	AC	86	\$10,104	SLURRY SEAL
E SAN LUIS ST	FRONT ST	E END	ESANLUISST	090	C	AC	87	\$4,480	SLURRY SEAL
ESSEX CIR	WIMBLEDON AVE	END	ESSEXCIR	10	R	AC	90	\$1,576	SLURRY SEAL
ESSEX WAY	ARCADIA WAY	ESSEX CIR	ESSEXWAY	10	R	AC	92	\$1,807	SLURRY SEAL
ESTRELLA WAY	FREEDOM PKWY	PASEO GRANDE	ESTRELLAWA	15	R	AC	90	\$6,544	SLURRY SEAL
FALCON DR	BISON WAY	E BORONDA RD	FALCONDRA	15	R	AC	91	\$12,431	SLURRY SEAL
FAULKNER ST	FITZGERALD ST	LEWIS ST	FAULKNERST	15	R	AC	89	\$6,400	SLURRY SEAL
FITZGERALD ST	HEMINGWAY DR	FAULKNER ST	FITZGERALD	15	R	AC	90	\$5,910	SLURRY SEAL
FITZGERALD ST	HEMINGWAY DR	END	FITZGERALD	35	R	AC	89	\$4,739	SLURRY SEAL
FOX GLEN WAY	COBBLESTONE ST	COBBLESTONE ST	FOXGLENWAY	15	R	AC	90	\$6,185	SLURRY SEAL
FREEDOM PKWY	ESTRELLA WAY	TOWT ST	FREEDOMPKW	010	A	AC	84	\$4,530	SLURRY SEAL
FREEDOM PKWY	TOWT STREET	WILLIAMS RD	FREEDOMPKW	015	A	AC	87	\$14,560	SLURRY SEAL
FREEDOM PKWY	ESTRELLA WAY	BERNARDO AVE	FREEDOMPKW	025	A	AC	89	\$12,735	SLURRY SEAL
FREEDOM PKWY	CONSTITUTION BLVD	BERNARDO AVE	FREEDOMPKW	035	A	AC	87	\$28,550	SLURRY SEAL
FREEDOM PKWY	WILLIAMS RD	PADOVA DR	FREEDOMPKW	105	A	AC	90	\$18,969	SLURRY SEAL
GAMAY WAY	RIESLING WAY	END	GAMAYWAY	15	R	AC	90	\$7,232	SLURRY SEAL

Street Name	Begin Location	End Location	Street ID	Section ID	FC	Surface	PCI	Cost	Treatment
GARNER AVE	GARNER AVE (CULDESAC NORTH)	GEE STREET (CULDESAC)	GARNERAVE	010PA	R	AC	89	\$8,761	SLURRY SEAL
GARNER AVE	GARNER AVE PRIVATE A (EAST)	GARNER AVE PRIVATE A (WEST)	GARNERAVE	010PB	R	AC	90	\$4,160	SLURRY SEAL
GARNER AVE	RIDER AVE	N SANBORN RD	GARNERAVE	115	C	AC	89	\$13,591	SLURRY SEAL
GAVIOTA DR	CACHUMA CT	TECOPA WAY	GAVIOTADR	15	R	AC	90	\$9,448	SLURRY SEAL
GENOA WAY	AREZZO CIR	MONTE BELLA BLVD	GENOAWAY	15	R	AC	90	\$3,652	SLURRY SEAL
GEORGETOWN WAY	CHARLESTOWN WAY	HARRINGTON CIR	GEORGETOWN	15	R	AC	91	\$11,649	SLURRY SEAL
GLADSTONE WAY	CHARDONNAY DR	END	GLADSTONEW	15	R	AC	90	\$8,554	SLURRY SEAL
GLEN FALLS CIR	STONY BROOK DR	END	GLENFALLSC	10	R	AC	91	\$3,139	SLURRY SEAL
GREAT ISLAND ST	BEACON HILL DR	CRESTVIEW ST	GREATISLAN	15	R	AC	89	\$8,440	SLURRY SEAL
GREENBRIAR WAY	SANSOME ST	END	GREENBRIAR	15	R	AC	88	\$7,542	SLURRY SEAL
GREENWICH WAY	ARGUELLO DR	SANSOME ST	GREENWICHW	15	R	AC	90	\$4,251	SLURRY SEAL
HAMPTON ST	HARROD WAY	WESTMINSTER DR	HAMPTONST	15	R	AC	91	\$8,626	SLURRY SEAL
HANCOCK ST	LEXINGTON DR	LEXINGTON DR	HANCOCKST	15	R	AC	89	\$18,575	SLURRY SEAL
HAPP PL	W MARKET ST	END	HAPPPL	10	R	AC	91	\$2,075	SLURRY SEAL
HARDEN PKWY	N MAIN ST	BROADWAY DR	HARDENPKWY	10WB	A	AC	88	\$15,758	SLURRY SEAL
HARDEN PKWY	BROADWAY DR	MCKINNON ST	HARDENPKWY	20WB	A	AC	87	\$8,992	SLURRY SEAL
HARDEN PKWY	MCKINNON ST	WINDSOR ST	HARDENPKWY	30WB	A	AC	87	\$7,288	SLURRY SEAL
HARDEN PKWY	WINDSOR ST	EL DORADO DR	HARDENPKWY	40WB	A	AC	85	\$11,978	SLURRY SEAL
HARKINS RD	DAYTON ST	100' N/O NUTTING ST	HARKINSRD	030	A	AC	86	\$7,992	SLURRY SEAL
HARRINGTON CIR	BEACON HILL DR	END	HARRINGTON	15	R	AC	91	\$3,798	SLURRY SEAL
HARROD WAY	HAMPTON ST	ERCIA ST	HARRODWAY	15	R	AC	91	\$6,944	SLURRY SEAL
HARTFORD ST	INGLEWOOD ST	COVENTRY ST	HARTFORDST	15	R	AC	90	\$10,450	SLURRY SEAL
HEMINGWAY DR	E BORONDA RD	NANTUCKET BLVD	HEMINGWAYD	15	C	AC	88	\$9,441	SLURRY SEAL
HIDDEN CREEK CIR	PROVINCETOWN DR	END	HIDDENCREE	10	R	AC	91	\$1,342	SLURRY SEAL
HUDSON WAY	MANHATTAN DR	END	HUDSONWAY	15	R	AC	90	\$3,878	SLURRY SEAL
INGLEWOOD ST	COVENTRY ST	END	INGLEWOODS	25	R	AC	89	\$6,196	SLURRY SEAL
KENNEDY ST	BUCHANAN WAY	END	KENNEDYST	35	R	AC	82	\$11,766	SLURRY SEAL
KENNETH AVE	E MARKET ST	E LAUREL DR	KENNETHAVE	10	R	AC/AC	86	\$3,023	SLURRY SEAL
KENSINGTON WAY	BUNKER HILL WAY	END	KENSINGTON	15	R	AC	90	\$3,402	SLURRY SEAL
KENT CIR	KENT ST	END	KENTCIR	10	R	AC	90	\$1,100	SLURRY SEAL
KENT ST	KLAMATH DR	KENT CIR	KENTST	10	R	AC	89	\$5,224	SLURRY SEAL
KENT ST	ARCADIA WAY	KENT CIR	KENTST	20	R	AC	91	\$2,609	SLURRY SEAL
KITTERY ST	BEACON HILL DR	FITZGERALD ST	KITTERYST	15	R	AC	89	\$6,835	SLURRY SEAL

Street Name	Begin Location	End Location	Street ID	Section ID	FC	Surface	PCI	Cost	Treatment
LAFAYETTE WAY	DELANCEY DR	BROADWAY DR	LAFAYETTEW	15	R	AC	88	\$4,818	SLURRY SEAL
LA HONDA CT	ALAMO WAY	ALAMO WAY	LAHONDACT	15	R	AC	88	\$10,712	SLURRY SEAL
LA MANCHA WAY	BERNARDO AVE	PALMERA AVE	LAMANCHAWA	15	R	AC	90	\$4,028	SLURRY SEAL
LANCASHIRE DR	BUCKINGHAM DR	DORSET WAY	LANCASHIR1	10	R	AC	90	\$5,841	SLURRY SEAL
LANCASHIRE DR	CASCADE WAY	LANCASHIRE CIR	LANCASHIR1	20	R	AC	90	\$1,472	SLURRY SEAL
LANCASHIRE DR	LANCASHIRE CIR	DORSET WAY	LANCASHIR1	30	R	AC	91	\$1,761	SLURRY SEAL
LANCASHIRE CIR	LANCASHIRE DR	END	LANCASHIRE	10	R	AC	87	\$2,467	SLURRY SEAL
LARKIN ST	W END	N DAVIS RD	LARKINST	015	C	AC	91	\$3,698	SLURRY SEAL
LEWIS ST	HEMINGWAY DR	FAULKNER CIR	LEWISST	15	R	AC	90	\$6,220	SLURRY SEAL
LEXINGTON DR	PROVINCETOWN DR	INDEPENDENCE BLVD	LEXINGTOND	15	R	AC	84	\$14,203	SLURRY SEAL
LITTLE RIVER DR	MANCHESTER DR	END	LITTLERIVE	15	R	AC	89	\$18,518	SLURRY SEAL
LONDONDERRY WAY	COVENTRY ST	END	LONDONDERR	15	R	AC	88	\$5,656	SLURRY SEAL
MADRONE DR	NOGAL DR	END	MADRONEDR	15	R	AC	89	\$12,318	SLURRY SEAL
MANCHESTER DR	CASTLETON ST	CONSTITUTION BLVD	MANCHESTE1	15	R	AC	87	\$5,783	SLURRY SEAL
MANHATTAN DR	BROADWAY DR	MCKINNON ST	MANHATTAND	10	R	AC	93	\$7,406	SLURRY SEAL
MASSACHUSETTS WAY	BEACON HILL DR	MASSACHUSETTS DR	MASSACHUS2	10	R	AC	91	\$1,270	SLURRY SEAL
MASSACHUSETTS CIR	MASSACHUSETTS DR	END	MASSACHUSE	10	R	AC	86	\$1,668	SLURRY SEAL
MAZATLAN ST	YUCATAN WAY	END	MAZATLANST	15	R	AC	91	\$7,469	SLURRY SEAL
MCKINNON ST	E BORONDA RD	N END	MCKINNONST	50	A	AC	89	\$11,697	SLURRY SEAL
MELVILLE ST	LONGFELLOW DR	WHITMAN ST	MELVILLEST	10	R	AC	82	\$7,606	SLURRY SEAL
MEREDITH CIR	BEACON HILL DR	END	MEREDITHCI	10	R	AC	91	\$1,416	SLURRY SEAL
MESQUITE DR	E BORONDA RD	BUCKHORN DR	MESQUITEDR	15	C	AC	86	\$8,682	SLURRY SEAL
MILTON WAY	CABOT WAY	BOSTON ST	MILTONWAY	10	R	AC	89	\$3,431	SLURRY SEAL
MIMBRERA WAY	RIDER AVE	NOGAL DR	MIMBRERAWA	15	R	AC	87	\$6,108	SLURRY SEAL
MODENA ST	CAMPANIA WAY	END	MODENAST	15	R	AC	90	\$7,147	SLURRY SEAL
MOFFETT ST	AIRPORT BLVD	LA GUARDIA ST	MOFFETTST	035	C	AC	90	\$25,804	SLURRY SEAL
MOFFETT ST	VANDENBERG ST	LA GUARDIA ST	MOFFETTST	225	C	AC	86	\$10,092	SLURRY SEAL
MORENO DR	PASEO GRANDE	MORENO WAY	MORENODR	15	C	AC	91	\$7,131	SLURRY SEAL
MUSTANG CT	BADGER WAY	BADGER WAY	MUSTANGCT	15	R	AC	90	\$8,945	SLURRY SEAL
NATIVIDAD RD	LOS COCHES AVE	EMERALD WAY	NATIVIDADR	145NB	A	AC	83	\$17,530	SLURRY SEAL
NATIVIDAD RD	LOS COCHES AVE	EMERALD WAY	NATIVIDADR	145SB	A	AC/AC	82	\$17,450	SLURRY SEAL
NATIVIDAD RD	EMERALD WAY	ARCADIA WAY	NATIVIDADR	150SB	A	AC/AC	91	\$8,490	SLURRY SEAL
NATIVIDAD RD	ARCADIA WAY	E BORONDA RD	NATIVIDADR	155SB	A	AC/AC	87	\$7,750	SLURRY SEAL
NATIVIDAD RD	ROGGE RD	E BORONDA RD	NATIVIDADR	160	R	AC	86	\$37,514	SLURRY SEAL

Street Name	Begin Location	End Location	Street ID	Section ID	FC	Surface	PCI	Cost	Treatment
NEWCASTLE DR	NANTUCKET BLVD	ROCKHAVEN CT	NEWCASTLED	15	R	AC	83	\$5,420	SLURRY SEAL
NEW HAMPSHIRE CT	RHODE ISLAND ST	MASSACHUSETTS DR	NEWHAMPSH1	15	R	AC	86	\$10,743	SLURRY SEAL
NEWINGTON ST	KITTERY ST	END	NEWINGTONS	15	R	AC	89	\$7,365	SLURRY SEAL
NEW SALEM DR	BURLINGTON DR	END	NEWSALEMDR	15	R	AC	88	\$8,876	SLURRY SEAL
NICHOLS AVE	LASSEN AVE	RAINIER DR	NICHOLSAVE	15	R	AC	87	\$8,706	SLURRY SEAL
N MAIN DR	CHAPARRAL ST	END	NMAINDR	10	R	AC/AC	83	\$3,662	SLURRY SEAL
N MAIN ST	CHEROKEE DR	W ALVIN DR	NMAINST	055SB	A	AC	84	\$5,027	SLURRY SEAL
N MAIN ST	NAVAJO DR	E ALVIN DR	NMAINST	085NB	A	AC	84	\$8,466	SLURRY SEAL
N MAIN ST	W ALVIN DR	NAVAJO DR	NMAINST	085SB	A	AC/AC	84	\$8,466	SLURRY SEAL
N MAIN ST	NAVAJO DR	W CURTIS ST	NMAINST	095SB	A	AC/AC	84	\$12,738	SLURRY SEAL
N MAIN ST	E LAUREL DR	E CURTIS ST	NMAINST	115NB	A	AC	87	\$9,690	SLURRY SEAL
N MAIN ST	IRIS DR	E LAUREL DR	NMAINST	125NB	A	AC	86	\$23,550	SLURRY SEAL
N MAIN ST	E BERNAL DR	IRIS DR	NMAINST	135NB	A	AC	88	\$12,456	SLURRY SEAL
N MAIN ST	IRIS DR	W BERNAL DR	NMAINST	135SB	A	AC/AC	85	\$12,456	SLURRY SEAL
N MAIN ST	SANTA CLARA AVE	W BERNAL DR	NMAINST	200NB	A	AC	91	\$7,290	SLURRY SEAL
NOGAL DR	FREEDOM PKWY	MADRONE DR	NOGALDR	035	C	AC	87	\$9,576	SLURRY SEAL
N SANBORN RD	FREEDOM PKWY	E BORONDA RD	NSANBORNRD	025	A	AC	88	\$17,220	SLURRY SEAL
N SANBORN RD	FREEDOM PKWY	ANTIGUA AVE	NSANBORNRD	035	A	AC	91	\$9,543	SLURRY SEAL
N SANBORN RD	GARNER AVE	E LAUREL DR	NSANBORNRD	105	A	AC	90	\$18,443	SLURRY SEAL
OXFORD CT	WIMBLEDON AVE	WIMBLEDON AVE	OXFORDCT	10	R	AC	89	\$9,656	SLURRY SEAL
OYSTER BAY CT	MANCHESTER DR	MANCHESTER DR	OYSTERBAY1	15	R	AC	90	\$9,002	SLURRY SEAL
OYSTER BAY CIR	OYSTER BAY CT	END	OYSTERBAYC	10	R	AC	91	\$959	SLURRY SEAL
PALERMO DR	CAMPANIA CIR	PADOVA DR	PALERMODR	060	R	AC	90	\$4,957	SLURRY SEAL
PALERMO DR	MODENA WAY	PADOVA DR	PALERMODR	090	R	AC	90	\$3,880	SLURRY SEAL
PALERMO DR	MODENA WAY	MONTE BELLA BLVD	PALERMODR	110	R	AC	90	\$2,374	SLURRY SEAL
PALMERA AVE	LA MANCHA WAY	CORTINA WAY	PALMERA AVE	15	R	AC	90	\$9,562	SLURRY SEAL
PARK ROW	W ACACIA ST	END	PARKROW	20	R	AC	88	\$1,800	SLURRY SEAL
PARTRIDGE ST	FALCON DR	END	PARTRIDGES	15	R	AC	84	\$5,906	SLURRY SEAL
PARTRIDGE WAY	FALCON DR	PARTRIDGE ST	PARTRIDGEW	10	R	AC	89	\$1,491	SLURRY SEAL
PASEO GRANDE	N SANBORN RD	GAVIOTA DR	PASEOGRAND	15	C	AC	90	\$16,670	SLURRY SEAL
PEACEFUL COVE WAY	MANCHESTER DR	LITTLE RIVER DR	PEACEFULCO	10	R	AC	92	\$2,856	SLURRY SEAL
PENNSYLVANIA DR	MCKINNON ST	END	PENNSYLVAN	15	R	AC	82	\$11,386	SLURRY SEAL
PENWICK CIR	ROCKHAVEN CT	END	PENWICKCIR	10	R	AC	87	\$1,802	SLURRY SEAL
PIAZZA DR	MONTE BELLA BLVD	END	PIAZZADR	15	R	AC	90	\$19,169	SLURRY SEAL

Street Name	Begin Location	End Location	Street ID	Section ID	FC	Surface	PCI	Cost	Treatment
PICKFORD WAY	DECLARATION ST	ROCKHAVEN CT	PICKFORDWA	10	R	AC	88	\$1,836	SLURRY SEAL
POLK ST	TYLER ST	W LAUREL DR	POLKST	15	R	AC	82	\$15,915	SLURRY SEAL
POTRERO WAY	SLOAT DR	GENEVA WAY	POTREROWAY	10	R	AC	91	\$1,430	SLURRY SEAL
POTRERO WAY	GENEVA WAY	VICTOR ST	POTREROWAY	20	R	AC	92	\$4,658	SLURRY SEAL
PRINCETON CT	PENNSYLVANIA DR	PENNSYLVANIA DR	PRINCETON1	15	R	AC	91	\$9,036	SLURRY SEAL
PROVINCETOWN DR	LEXINGTON DR (S)	LEXINGTON DR (N)	PROVINCET1	10	R	AC	89	\$10,553	SLURRY SEAL
PROVINCETOWN DR	INDEPENDENCE BLVD	PROVINCETOWN WAY	PROVINCET1	30	R	AC	90	\$6,450	SLURRY SEAL
PROVINCETOWN DR	PROVINCETOWN WAY	SW END	PROVINCET1	40	R	AC	90	\$2,873	SLURRY SEAL
PROVINCETOWN WAY	HIDDEN CREEK CIR	INDEPENDENCE BLVD	PROVINCET2	10	R	AC	90	\$1,365	SLURRY SEAL
RAVEN CT	COUGAR DR	COUGAR DR	RAVENCT	10	R	AC	85	\$8,621	SLURRY SEAL
REGENCY CIR	HARDEN PKWY	END	REGENYCIR	10	R	AC	90	\$4,683	SLURRY SEAL
REX CIR	WELLINGTON CT	END	REXCIR	10	R	AC	90	\$689	SLURRY SEAL
RHODE ISLAND ST	CONSTITUTION BLVD	END	RHODEISLA1	15	R	AC	88	\$5,910	SLURRY SEAL
RIDER AVE	FREEDOM PKWY	MIMBRERA WAY	RIDERAVE	025	C	AC	85	\$13,437	SLURRY SEAL
RIDER AVE	FREEDOM PKWY	E BORONDA RD	RIDERAVE	035	C	AC	89	\$15,800	SLURRY SEAL
ROCKHAVEN CT	NEWCASTLE DR	NEWCASTLE DR	ROCKHAVENC	15	R	AC	85	\$14,552	SLURRY SEAL
ROCKPORT WAY	BEACON HILL DR	BOSTON ST	ROCKPORTWA	15	R	AC	89	\$6,091	SLURRY SEAL
ROCKROSE ST	BUCKHORN DR	END	ROCKROSEST	15	R	AC	85	\$6,239	SLURRY SEAL
ROCKROSE WAY	SAGE WAY	ROCKROSE ST	ROCKROSEWA	10	R	AC	90	\$1,657	SLURRY SEAL
ROSARITA DR	SANTA TERESA WAY	E BERNAL DR	ROSARITADR	15	R	AC	82	\$14,949	SLURRY SEAL
ROSSANO CT	PALERMO DR	PALERMO DR	ROSSANOCT	15	R	AC	90	\$9,395	SLURRY SEAL
ROY DIAZ ST	END	AIRPORT BLVD	ROYDIAZST	15	A	AC	90	\$18,511	SLURRY SEAL
SAGE CT	CHAMISE CT	CHAMISE CT	SAGECT	15	R	AC	90	\$11,777	SLURRY SEAL
SAGUARO CIR	TUMBLEWEED DR	NE END	SAGUAROCIR	10	R	AC	92	\$2,922	SLURRY SEAL
SAGUARO DR	BUCKHORN DR	TUMBLEWEED DR	SAGUARODR	15	R	AC	89	\$5,807	SLURRY SEAL
SAN MIGUEL AVE	SAN FERNANDO DR	SAN MATEO DR	SANMIGUELA	115	C	AC	83	\$9,099	SLURRY SEAL
SANTA CLARA AVE	N FREEWAY OFF RAMP	END	SANTA CLARA	10	R	AC/AC	89	\$2,625	SLURRY SEAL
SARDINA DR	CAPRI WAY	BELLAGIO WAY	SARDINADR	15	R	AC	91	\$6,450	SLURRY SEAL
SCONBERG PKWY	ALISAL RD	MONTE BELLA BLVD	SCONBERGPK	10	A	AC	90	\$7,778	SLURRY SEAL
SHERMAN DR	LARKIN ST	END	SHERMANDR	15	R	AC	88	\$12,280	SLURRY SEAL
SHERWOOD DR	101 Overpass (PCC END)	185 Ft S/O SHERWOOD PL	SHERWOODDR	040	A	AC	85	\$11,806	SLURRY SEAL
SIENA WAY	PIAZZA DR	END	SIENAWAY	15	R	AC	90	\$5,775	SLURRY SEAL
SNUG HARBOR ST	KITTERY ST	END	SNUGHARBOR	15	R	AC	86	\$10,450	SLURRY SEAL

Street Name	Begin Location	End Location	Street ID	Section ID	FC	Surface	PCI	Cost	Treatment
SOMERSWORTH WAY	CABOT WAY	BOSTON ST	SOMERSWOR1	10	R	AC	90	\$5,396	SLURRY SEAL
SOMERSWORTH CIR	SOMERSWORTH WAY	END	SOMERSWORT	10	R	AC	88	\$2,621	SLURRY SEAL
SOTO PL	E BOLIVAR ST	S END	SOTOPL	15	R	AC	82	\$1,216	SLURRY SEAL
SPOLETO ST	CASSINO WAY	END	SPOLETOST	15	R	AC	89	\$8,920	SLURRY SEAL
S SANBORN RD	PELLETT AVE	580' S INDUSTRIAL ST	SSANBORNRD	055SB	A	AC	89	\$1,262	SLURRY SEAL
ST ALBANS CT	ST EDWARDS AVE	CIRCLE DR	STALBANSCT	15	R	AC	82	\$6,085	SLURRY SEAL
ST GEORGE DR	N MADEIRA AVE	ST REGIS WAY	STGEORGEDR	15	R	AC	85	\$9,544	SLURRY SEAL
STONY BROOK DR	CASTLETON ST	STONY BROOK CIR	STONYBROO1	10	R	AC	90	\$5,540	SLURRY SEAL
STONY BROOK DR	LITTLE RIVER DR	STONY BROOK CIR	STONYBROO1	30	R	AC	90	\$6,435	SLURRY SEAL
STONY BROOK CIR	STONY BROOK DR	END	STONYBROOK	10	R	AC	88	\$2,248	SLURRY SEAL
STRATFORD CT	EMERALD DR	EMERALD DR	STRATFORDC	10	R	AC	90	\$7,374	SLURRY SEAL
TORONA WAY	GAVIOTA DR	FREEDOM PKWY	TORONAWAY	15	C	AC	90	\$3,627	SLURRY SEAL
TUMBLEWEED DR	RIDER AVE	MESQUITE DR	TUMBLEWEED	15	R	AC	90	\$9,132	SLURRY SEAL
TUSCANY WAY	CASSINO WAY	TUSCANY BLVD	TUSCANYWAY	15	R	AC	90	\$2,248	SLURRY SEAL
TWIN CREEKS DR	END	END	TWINCREEKS	15	R	AC	89	\$7,605	SLURRY SEAL
VAN BUREN AVE	SAN JUAN GRADE RD	E BOLIVAR ST	VANBURENAV	010	C	AC	84	\$14,910	SLURRY SEAL
VAN NESS CT	VICTOR ST (W)	HYDE ST	VANNESSCT	10	R	AC	82	\$5,099	SLURRY SEAL
VAN NESS CT	HYDE ST	VICTOR ST (E)	VANNESSCT	20	R	AC	92	\$5,014	SLURRY SEAL
VERMONT CIR	MASSACHUSETTS DR	END	VERMONTCIR	10	R	AC	90	\$2,777	SLURRY SEAL
VERONA CT	VERONA WAY	PIAZZA DR	VERONACT	15	R	AC	90	\$14,065	SLURRY SEAL
VERONA WAY	MONTE BELLA BLVD	VERONA CT	VERONAWAY	15	R	AC	90	\$2,754	SLURRY SEAL
VICTORIA CIR	VICTORIA AVE	END	VICTORIACI	10	R	AC	89	\$1,940	SLURRY SEAL
W BLANCO RD	S MAIN ST	PADRE DR	WBLANCORD	010WB	A	AC/AC	89	\$5,773	SLURRY SEAL
W BLANCO RD	RIKER ST	PADRE DR	WBLANCORD	020EB	A	AC/AC	87	\$10,417	SLURRY SEAL
W BLANCO RD	LOS OLIVOS DR	RIKER ST	WBLANCORD	030EB	A	AC/AC	86	\$11,925	SLURRY SEAL
W BLANCO RD	LUTHER WAY	LOS OLIVOS DR	WBLANCORD	040EB	A	AC/AC	86	\$11,525	SLURRY SEAL
WELLINGTON CT	DECLARATION ST	DECLARATION ST	WELLINGTON	15	R	AC	90	\$12,942	SLURRY SEAL
WENTWORTH CIR	LONDONDERRY WAY	END	WENTWORTHC	10	R	AC	91	\$824	SLURRY SEAL
WESTMINSTER DR	MCKINNON ST	CAMBRIDGE CT	WESTMINSTE	15	R	AC	89	\$11,679	SLURRY SEAL
WHITE RIVER CIR	STONY BROOK DR	END	WHITERIVER	10	R	AC	89	\$3,480	SLURRY SEAL
WIMBLEDON AVE	ESSEX WAY	OXFORD CT	WIMBLEDONA	20	R	AC	93	\$1,730	SLURRY SEAL
WIMBLEDON AVE	ESSEX WAY	WIMBLEDON WAY	WIMBLEDONA	30	R	AC	91	\$5,931	SLURRY SEAL
WIMBLEDON AVE	WIMBLEDON WAY	CHELSEA CT	WIMBLEDONA	50	R	AC	92	\$1,686	SLURRY SEAL
WIMBLEDON CIR	WIMBLEDON AVE	END	WIMBLEDONC	20	R	AC	91	\$1,940	SLURRY SEAL

Street Name	Begin Location	End Location	Street ID	Section ID	FC	Surface	PCI	Cost	Treatment
WIMBLEDON WAY	WIMBLEDON AVE	ARCADIA WAY	WIMBLEDONW	10	R	AC	91	\$1,759	SLURRY SEAL
YUCATAN WAY	MAZATLAN ST	NOGAL DR	YUCATANWAY	15	R	AC	89	\$4,942	SLURRY SEAL
							Treatment Total	\$2,528,362	
BEACON HILL DR	CONSTITUTION BLVD	END	BEACONHIL1	20	R	AC	83	\$40	SEAL CRACKS
BOLOGNA CT	BOLOGNA WAY	BOLOGNA WAY	BOLOGNACT	10	R	AC	83	\$48	SEAL CRACKS
CAMPANIA CIR	CAMPANIA WAY	END	CAMPANIACI	10	R	AC	85	\$13	SEAL CRACKS
E MARKET ST	BEGIN PCC (177' S/O MARKET WAY)	FRONT	EMARKETST	005SB	A	PCC	77	\$112	SEAL CRACKS
E MARKET ST	SHERWOOD DR	FRONT ST	EMARKETST	330SB	A	PCC	80	\$92	SEAL CRACKS
FRONT ST	PCC START	E MARKET ST	FRONTST	030NB	A	PCC	76	\$123	SEAL CRACKS
FRONT ST	E MARKET ST	END OF PCC	FRONTST	030SB	A	PCC	83	\$89	SEAL CRACKS
GENOA CIR	GENOA WAY	END	GENOACIR	10	R	AC	85	\$13	SEAL CRACKS
HUGHES WAY	CONSTITUTION BLVD	FOX GLEN WAY	HUGHESWAY	10	R	AC	84	\$18	SEAL CRACKS
LONGFELLOW DR	BRADBURY ST	HEMINGWAY DR	LONGFELLO1	170	R	AC	78	\$28	SEAL CRACKS
MELODY LN	W SAN LUIS ST	W ALISAL ST	MELODYLN	20	R	PCC	91	\$10	SEAL CRACKS
MELODY LN	W GABILAN ST	END	MELODYLN	30	R	PCC	85	\$4	SEAL CRACKS
MODENA WAY	MODENA ST	PALERMO DR	MODENAWAY	10	R	AC	83	\$17	SEAL CRACKS
PADOVA DR	PALERMO DR	FREEDOM PKWY	PADOVADR	10	R	AC	83	\$43	SEAL CRACKS
PIAZZA CIR	PIAZZA DR	END	PIAZZACIR	10	R	AC	85	\$9	SEAL CRACKS
QUAIL RUN CIR	COIT WAY	END	QUAILRUNCI	10	R	AC	84	\$32	SEAL CRACKS
Rossi Cir	W ROSSI ST	END	ROSSICIR	10	R	AC	84	\$26	SEAL CRACKS
SHERWOOD DR	E BERNAL DR EB	185 Ft S/O SHERWOOD PL (PCC END)	SHERWOODDR	050	A	PCC	77	\$974	SEAL CRACKS
SPOLETO CIR	SPOLETO WAY	END	SPOLETOCIR	10	R	AC	84	\$22	SEAL CRACKS
SPOLETO WAY	CANELLI CT	SPOLETO CIR	SPOLETOWAY	10	R	AC	84	\$14	SEAL CRACKS
TRIVOLI WAY	CAMPANIA WAY	MONTE BELLA BLVD	TRIVOLIWAY	10	R	AC	83	\$49	SEAL CRACKS
TUSCANY CIR	TUSCANY WAY	END	TUSCANYCIR	10	R	AC	85	\$12	SEAL CRACKS
TWIN CREEKS WAY	COBBLESTONE ST	BEACON HILL DR	TWINCREEK2	10	R	AC	84	\$10	SEAL CRACKS
							Treatment Total	\$1,798	
ABBOTT ST	ALAMEDA AVE	MAPLE ST	ABBOTTST	023NB	A	AC/AC	100	\$89,200	MILL AND THICK OVERLAY
ABBOTT ST	ALAMEDA AVE	LOS PALOS DR	ABBOTTST	025SB	A	AC/AC	100	\$131,600	MILL AND THICK OVERLAY
ABBOTT ST	E ROMIE LN	S SANBORN RD	ABBOTTST	035SB	A	AC	100	\$107,621	MILL AND THICK OVERLAY
ABBOTT ST	HARRIS RD	1100' E(S)/O HARKINS RD	ABBOTTST	055NB	A	AC/AC	100	\$333,978	MILL AND THICK OVERLAY
ADAMS ST	W LAUREL DR	NAVAJO DR	ADAMSST	15	C	AC	100	\$143,100	MILL AND THICK OVERLAY

Street Name	Begin Location	End Location	Street ID	Section ID	FC	Surface	PCI	Cost	Treatment
COLLEGE DR	W ALISAL ST	CAMPUS AVE	COLLEGEDR	65	A	AC	100	\$108,116	MILL AND THICK OVERLAY
DEL MONTE AVE	MAE AVE	BURKE ST	DELMONTEAV	130	C	AC/AC	100	\$71,167	MILL AND THICK OVERLAY
E BERNAL DR	W BERNAL DR	ALPINE DR	EBERNALDR	50	R	AC/AC	100	\$41,881	MILL AND THICK OVERLAY
HARKINS RD	100' NORTH OF NUTTING ST	CITY LIMIT	HARKINSRD	045W	A	AC	100	\$66,199	MILL AND THICK OVERLAY
LOS OLIVOS DR	SAN BLANCO DR	W BLANCO RD	LOSOLIVOSD	55	C	AC	100	\$150,518	MILL AND THICK OVERLAY
N DAVIS RD	SLOAT DR	W ROSSI ST	NDAVISRD	150SB	A	AC/AC	100	\$66,756	MILL AND THICK OVERLAY
N DAVIS RD	SLOAT DR	W LAUREL DR	NDAVISRD	160NB	A	AC	100	\$268,978	MILL AND THICK OVERLAY
N DAVIS RD	W LAUREL DR	SLOAT DR	NDAVISRD	160SB	A	AC	100	\$268,978	MILL AND THICK OVERLAY
RICO ST	HYDE ST	CASENTINI ST	RICOST	100	C	AC	100	\$34,578	MILL AND THICK OVERLAY
RICO ST	W LAKE ST	W ROSSI ST	RICOST	80	C	AC	100	\$48,445	MILL AND THICK OVERLAY
SAN JUAN DR	E BLANCO RD	SAN MIGUEL AVE	SANJUANDR	10	C	AC	100	\$111,734	MILL AND THICK OVERLAY
WESTRIDGE PKWY	N DAVIS RD	BROOKS RD	WESTRIDGEP	10	A	AC	100	\$231,149	MILL AND THICK OVERLAY
							Treatment Total	\$2,273,998	
1ST AVE	GARNER AVE	E LAUREL DR	1STAVE	25	R	AC	100	\$889,498	RECONSTRUCT STRUCTURE (AC)
2ND AVE	GARNER AVE	BELLEHAVEN ST	2NDAVE	075	R	AC	100	\$388,327	RECONSTRUCT STRUCTURE (AC)
ABBOTT PL	N END	S END	ABBOTTPL	15	R	AC	100	\$335,868	RECONSTRUCT STRUCTURE (AC)
ACOSTA ST	2ND AVE	TOWT ST	ACOSTAST	40	R	AC	100	\$206,453	RECONSTRUCT STRUCTURE (AC)
ADAMS ST	MOHAWK AVE	NAVAJO DR	ADAMSSST	45	R	AC	100	\$712,228	RECONSTRUCT STRUCTURE (AC)
AFTON RD	SYCAMORE RD	BARDIN RD	AFTONRD	15	R	AC	100	\$587,205	RECONSTRUCT STRUCTURE (AC)
ALAMEDA AVE	MAPLEWOOD DR	E ROMIE LN	ALAMEDAAVE	025	C	AC	100	\$402,387	RECONSTRUCT STRUCTURE (AC)
ALISAL RD	BARDIN RD	SCONBERG PKWY	ALISALRD	40	A	AC	100	\$144,928	RECONSTRUCT STRUCTURE (AC)
APACHE CIR	CHEROKEE DR	END	APACHECIR	10	R	AC	100	\$75,540	RECONSTRUCT STRUCTURE (AC)
ARAGON CIR	CHEROKEE DR	END	ARAGONCIR	10	R	AC	100	\$182,188	RECONSTRUCT STRUCTURE (AC)
ARCHER ST	BELMONT DR	UNIVERSITY AVE	ARCHERST	40	R	AC	100	\$293,817	RECONSTRUCT STRUCTURE (AC)
ARCHER ST	NACIONAL ST	UNIVERSITY AVE	ARCHERST	45	R	AC	100	\$551,003	RECONSTRUCT STRUCTURE (AC)
ASHBURY WAY	ADOBE DR	VICTOR ST	ASHBURYWAY	10	R	AC	100	\$450,896	RECONSTRUCT STRUCTURE (AC)
AVENUE A	S MAIN ST	LINCOLN AVE	AVENUEA	10	R	AC	100	\$127,383	RECONSTRUCT STRUCTURE (AC)
AVIS CT	MARGARET ST	SYCAMORE RD	AVISCT	10	R	AC	100	\$240,013	RECONSTRUCT STRUCTURE (AC)
AZTEC CIR	CHEROKEE DR	END	AZTECCIR	10	R	AC	100	\$53,876	RECONSTRUCT STRUCTURE (AC)
BARBARA PL	BEVERLY DR	SHARON DR	BARBARAPL	15	R	AC	100	\$320,729	RECONSTRUCT STRUCTURE (AC)
BARCELONA CIR	CHEROKEE DR	END	BARCELONAC	10	R	AC	100	\$186,481	RECONSTRUCT STRUCTURE (AC)
BARDIN CIR	BARDIN WAY	BARDIN WAY	BARDINCIR	10	R	AC	100	\$444,955	RECONSTRUCT STRUCTURE (AC)
BARDIN RD	E ALISAL RD	TORO AVE	BARDINRD	15	A	AC	100	\$2,002,740	RECONSTRUCT STRUCTURE (AC)

Street Name	Begin Location	End Location	Street ID	Section ID	FC	Surface	PCI	Cost	Treatment
BARDIN WAY	BARDIN CIR	WILLIAMS RD	BARDINWAY	15	R	AC	100	\$382,041	RECONSTRUCT STRUCTURE (AC)
BEECH ST	GARNER AVE	ACOSTA ST (SW END)	BEECHST	15	R	AC	100	\$772,267	RECONSTRUCT STRUCTURE (AC)
BEL AIR WAY	W ACACIA ST	FAIRFAX DR	BELAIRWAY	10	R	AC	100	\$180,781	RECONSTRUCT STRUCTURE (AC)
BELLEHAVEN ST	WILLIAMS RD	TOWT ST	BELLEHAVEN	15	R	AC	100	\$718,676	RECONSTRUCT STRUCTURE (AC)
BRIDGE ST	E MENKE ST	E ROSSI ST	BRIDGEST	10	R	AC	100	\$200,329	RECONSTRUCT STRUCTURE (AC)
BRIDGE ST	E LAKE ST	N END (WALL)	BRIDGEST	30	R	AC	100	\$53,200	RECONSTRUCT STRUCTURE (AC)
BRUNKEN AVE	CHAMBERLAIN ST	MALARIN ST	BRUNKENAVE	20	C	AC	100	\$431,621	RECONSTRUCT STRUCTURE (AC)
BRUTUS ST	END	END	BRUTUSST	15	R	AC	100	\$485,228	RECONSTRUCT STRUCTURE (AC)
BURKE ST	DEL MONTE AVE	END	BURKEST	10	R	AC	100	\$302,217	RECONSTRUCT STRUCTURE (AC)
BURTON AVE	HARKINS RD	END	BURTONAVE	10	R	AC	100	\$503,394	RECONSTRUCT STRUCTURE (AC)
CACERAS CIR	CHEROKEE DR	END	CACERASCIR	10	R	AC	100	\$186,240	RECONSTRUCT STRUCTURE (AC)
CADIZ CIR	CHEROKEE DR	END	CADIZCIR	10	R	AC	100	\$150,394	RECONSTRUCT STRUCTURE (AC)
CALIFORNIA ST	E ACACIA ST	E ROMIE LN	CALIFORN1	145	C	AC	100	\$375,121	RECONSTRUCT STRUCTURE (AC)
CALIFORNIA ALY	E SAN LUIS ST	END	CALIFORNIA	30	R	AC	100	\$86,601	RECONSTRUCT STRUCTURE (AC)
CAMPUS AVE	HASTINGS AVE	FAIRFAX DR	CAMPUSAVE	15	R	AC	100	\$400,896	RECONSTRUCT STRUCTURE (AC)
CAOBA WAY	AMARILLO WAY	END	CAOBAWAY	20	R	AC	100	\$72,197	RECONSTRUCT STRUCTURE (AC)
CAPITOL ST	GEIL ST	END	CAPITOLST	095	R	AC	100	\$207,864	RECONSTRUCT STRUCTURE (AC)
CAYUGA ST	CLAY ST	S END	CAYUGAST	40	R	AC	100	\$124,320	RECONSTRUCT STRUCTURE (AC)
CEDROS AVE	NACIONAL ST	END	CEDROSAVE	10	R	AC	100	\$149,426	RECONSTRUCT STRUCTURE (AC)
CHAMBERLAIN ST	BRUNKEN AVE	ABBOTT ST	CHAMBERLAI	10	R	AC	100	\$286,290	RECONSTRUCT STRUCTURE (AC)
CHEROKEE CT	CHEROKEE DR	CHEROKEE DR	CHEROKEECT	10	R	AC	100	\$702,487	RECONSTRUCT STRUCTURE (AC)
CHERRY DR	SHERWOOD DR	PEACH DR	CHERRYDR	10	R	AC	100	\$299,456	RECONSTRUCT STRUCTURE (AC)
CHURCH ST	W ALISAL ST	CENTRAL AVE	CHURCHST	50	C	AC	100	\$578,614	RECONSTRUCT STRUCTURE (AC)
CIRCLE DR	N SANBORN RD	N MADEIRA AVE	CIRCLEDR	055	R	AC	100	\$1,209,506	RECONSTRUCT STRUCTURE (AC)
CLAY ST	S MAIN ST	LINCOLN AVE	CLAYST	10	C	AC	100	\$266,200	RECONSTRUCT STRUCTURE (AC)
CLEVELAND AVE	VAN BUREN AVE	LENNY ST	CLEVELANDA	15	R	AC	100	\$517,043	RECONSTRUCT STRUCTURE (AC)
COIT WAY	BRIGHTON ST	W ROSSI ST	COITWAY	10	R	AC	100	\$66,352	RECONSTRUCT STRUCTURE (AC)
COLUMBIA AVE	W ACACIA ST	LEMONS AVE	COLUMBIAAV	35	R	AC	100	\$369,247	RECONSTRUCT STRUCTURE (AC)
COLUSA PL	MENDOCINO DR	MENDOCINO DR	COLUSAPL	10	R	AC	100	\$648,144	RECONSTRUCT STRUCTURE (AC)
COMANCHE WAY	SHAWNEE WAY	CHEROKEE DR	COMANCHEWA	10	R	AC	100	\$335,482	RECONSTRUCT STRUCTURE (AC)
COMMISSION ST	GRIFFIN ST	END	COMMISSION	15	R	AC	100	\$635,462	RECONSTRUCT STRUCTURE (AC)
CONNELY CT	CONNELY ST	CONNELY ST	CONNELYCT	10	R	AC	100	\$253,285	RECONSTRUCT STRUCTURE (AC)
CONNELY ST	N SANBORN RD	EUCALYPTUS DR	CONNELYST	15	R	AC	100	\$377,898	RECONSTRUCT STRUCTURE (AC)
COOPER AVE	2ND AVE	TOWT ST	COOPERAVE	10	R	AC	100	\$201,216	RECONSTRUCT STRUCTURE (AC)

Street Name	Begin Location	End Location	Street ID	Section ID	FC	Surface	PCI	Cost	Treatment
CRESPI WAY	W ACACIA ST	PALMA DR	CRESPIWAY	10	R	AC	100	\$378,815	RECONSTRUCT STRUCTURE (AC)
CYPRESS ST	CENTRAL AVE	END	CYPRESSST	10	R	AC	100	\$101,450	RECONSTRUCT STRUCTURE (AC)
DALLAS AVE	GARNER AVE	CORTEZ ST	DALLASAVE	10	R	AC	100	\$330,861	RECONSTRUCT STRUCTURE (AC)
DALLAS AVE	DEL MONTE AVE	CORTEZ ST	DALLASAVE	20	R	AC	100	\$328,536	RECONSTRUCT STRUCTURE (AC)
DAYTON ST	HARKINS RD	END	DAYTONST	10	R	AC	100	\$697,705	RECONSTRUCT STRUCTURE (AC)
DEWEY AVE	BEECH ST	TOWT ST	DEWEYAVE	10	R	AC	100	\$175,956	RECONSTRUCT STRUCTURE (AC)
DIVISION ST	E MARKET ST	END	DIVISIONST	10	R	AC	100	\$259,414	RECONSTRUCT STRUCTURE (AC)
DOLORES ST	OREGON ST	KENTUCKY ST	DOLORESST	10	R	AC	100	\$237,552	RECONSTRUCT STRUCTURE (AC)
DURAN CIR	CHEROKEE DR	END	DURANCIR	10	R	AC	100	\$179,348	RECONSTRUCT STRUCTURE (AC)
DURAN ST	CHEROKEE DR	SEVILLE ST	DURANST	10	R	AC	100	\$530,017	RECONSTRUCT STRUCTURE (AC)
E ALISAL ST	MARGARET ST	FERN ST	EALISALST	020	A	AC	100	\$510,160	RECONSTRUCT STRUCTURE (AC)
E ALVIN DR	MCKINNON ST	LINWOOD DR	EALVINDR	25	A	AC	100	\$1,431,894	RECONSTRUCT STRUCTURE (AC)
E ALVIN DR	LINWOOD DR	EL DORADO DR	EALVINDR	35	A	AC	100	\$653,067	RECONSTRUCT STRUCTURE (AC)
E ALVIN DR	EL DORADO DR	MARIN AVE	EALVINDR	45	A	AC	100	\$1,252,400	RECONSTRUCT STRUCTURE (AC)
E ALVIN DR	MARIN AVE	NATIVIDAD RD	EALVINDR	55	A	AC	100	\$450,534	RECONSTRUCT STRUCTURE (AC)
E CURTIS ST	NOICE DR	REATA ST	ECURTISST	25	R	AC	100	\$302,864	RECONSTRUCT STRUCTURE (AC)
E LAMAR ST	N MAIN ST	SANTA RITA ST	ELAMARST	15	R	AC	100	\$334,260	RECONSTRUCT STRUCTURE (AC)
E LAUREL DR	N SANBORN RD	TOWT ST	ELAURELDR	025	A	AC	100	\$884,267	RECONSTRUCT STRUCTURE (AC)
EL DORADO DR	HARDEN PKWY	E ALVIN DR	ELDORADODR	15	A	AC	100	\$872,756	RECONSTRUCT STRUCTURE (AC)
ELVEE DR	S SANBORN RD	W END (CREEK)	ELVEEDR	10	C	AC	100	\$1,078,187	RECONSTRUCT STRUCTURE (AC)
E MARKET ST	E ALISAL ST	KENNETH AVE	EMARKETST	285	A	AC	100	\$1,127,151	RECONSTRUCT STRUCTURE (AC)
EMERALD DR	EMERALD WAY	DONNER WAY	EMERALDDR	25	R	AC	100	\$344,784	RECONSTRUCT STRUCTURE (AC)
EUCALYPTUS DR	N SANBORN RD	E ALISAL ST	EUCALYPTUS	15	C	AC	100	\$1,221,844	RECONSTRUCT STRUCTURE (AC)
FAIRFAX CIR	W ALISAL ST	END	FAIRFAXCIR	10	R	AC	100	\$99,368	RECONSTRUCT STRUCTURE (AC)
FAIRHAVEN ST	WILLIAMS RD	TOWT ST	FAIRHAVENS	15	R	AC	100	\$720,171	RECONSTRUCT STRUCTURE (AC)
FAIRMONT CIR	FAIRMONT DR	END	FAIRMONTCI	10	R	AC	100	\$59,222	RECONSTRUCT STRUCTURE (AC)
FRONT ST	E MARKET ST (AC START)	E ALISAL ST	FRONTST	040	A	AC	100	\$549,360	RECONSTRUCT STRUCTURE (AC)
FRONT ST	PCC END	MERGE TO E MARKET ST	FRONTST	070WB	A	AC	100	\$104,160	RECONSTRUCT STRUCTURE (AC)
GARFIELD CIR	SWANER AVE	END	GARFIELDCI	10	R	AC	100	\$43,791	RECONSTRUCT STRUCTURE (AC)
GARNER ALY	ALMA AVE	GARNER AVE	GARNERALY	10	R	AC	100	\$123,387	RECONSTRUCT STRUCTURE (AC)
GARNER AVE	1ST AVE	WILLIAMS RD	GARNERAVE	020	C	AC	100	\$327,951	RECONSTRUCT STRUCTURE (AC)
GARNER AVE	1ST AVE	BEECH ST	GARNERAVE	055	C	AC	100	\$816,617	RECONSTRUCT STRUCTURE (AC)
GARNER AVE	BEECH ST	N SANBORN RD	GARNERAVE	125	C	AC	100	\$636,324	RECONSTRUCT STRUCTURE (AC)

Street Name	Begin Location	End Location	Street ID	Section ID	FC	Surface	PCI	Cost	Treatment
GRANDHAVEN ST	WILLIAMS RD	TOWT ST	GRANDHAVEN	15	R	AC	100	\$720,614	RECONSTRUCT STRUCTURE (AC)
GREEN ST	DEL MONTE AVE	GARNER AVE	GREENST	15	R	AC	100	\$659,797	RECONSTRUCT STRUCTURE (AC)
GREENWOOD PL	WOODSIDE DR	SOUTH END	GREENWOODP	010	R	AC	100	\$160,427	RECONSTRUCT STRUCTURE (AC)
GRIFFIN ST	JOHN ST	E ALISAL ST	GRIFFINST	10	A	AC	100	\$499,150	RECONSTRUCT STRUCTURE (AC)
HANSEN ST	AIRPORT BLVD	HARKINS RD	HANSENST	15	A	AC	100	\$448,306	RECONSTRUCT STRUCTURE (AC)
HAVEN ALY	FAIRHAVEN ST	GRANDHAVEN ST	HAVENALY	20	R	AC	100	\$63,668	RECONSTRUCT STRUCTURE (AC)
HAVEN ALY	FAIRHAVEN ST	END	HAVENALY	40	R	AC	100	\$65,558	RECONSTRUCT STRUCTURE (AC)
HILL TOP DR	N MADEIRA AVE	SUMMIT DR	HILLTOPDR	15	R	AC	100	\$629,930	RECONSTRUCT STRUCTURE (AC)
INDEPENDENCE BLVD	PROVINCETOWN DR	CONSTITUTION BLVD	INDEPENDEN	15SB	C	AC	100	\$1,192,785	RECONSTRUCT STRUCTURE (AC)
INDUSTRIAL ST	VERTIN AVE	SANBORN PL	INDUSTRIAL	10	C	AC	100	\$438,363	RECONSTRUCT STRUCTURE (AC)
IRIS ALY	W BERNAL DR	IRIS DR	IRISALY	10	R	AC	100	\$503,339	RECONSTRUCT STRUCTURE (AC)
IRIS DR	N MAIN ST	LUPIN DR	IRISDR	15	A	AC	100	\$209,083	RECONSTRUCT STRUCTURE (AC)
IVERSON CIR	IVERSON ST	END	IVERSONCIR	10	R	AC	100	\$121,923	RECONSTRUCT STRUCTURE (AC)
IVY ST	E MARKET ST	GRIFFIN ST	IVYST	10	R	AC	100	\$145,992	RECONSTRUCT STRUCTURE (AC)
JOHN CIR	JOHN ST	END	JOHNCIR	10	R	AC	100	\$116,826	RECONSTRUCT STRUCTURE (AC)
JOHN ST	S WOOD ST	S FILICE ST	JOHNST	110	A	AC	100	\$1,086,067	RECONSTRUCT STRUCTURE (AC)
JOHN ST	S FILICE ST	S SANBORN RD	JOHNST	120	A	AC	100	\$719,400	RECONSTRUCT STRUCTURE (AC)
KENNETH AVE	FAIRHAVEN ST	E LAUREL DR	KENNETHAVE	20	R	AC	100	\$244,056	RECONSTRUCT STRUCTURE (AC)
KEY ST	TORO AVE	PALOMA AVE	KEYST	10	R	AC	100	\$146,509	RECONSTRUCT STRUCTURE (AC)
KIRKWOOD AVE	SAN CLEMENTE AVE	VILLA ST	KIRKWOODAV	15	R	AC	100	\$486,093	RECONSTRUCT STRUCTURE (AC)
LA MESA DR	PAJARO ST	SAN JUAN DR	LAMESADR	060	C	AC	100	\$894,400	RECONSTRUCT STRUCTURE (AC)
LA MESA DR	SAN JUAN DR	LA MESA WAY	LAMESADR	070	C	AC	100	\$851,734	RECONSTRUCT STRUCTURE (AC)
LA MESA WAY	LA MESA DR	E BLANCO RD	LAMESAWAY	10	R	AC	100	\$78,013	RECONSTRUCT STRUCTURE (AC)
LA MIRADA CT	LA MIRADA DR	LA MIRADA DR	LAMIRADACT	10	R	AC	100	\$479,707	RECONSTRUCT STRUCTURE (AC)
LA MIRADA DR	SAN BRUNO WAY	LA MESA DR	LAMIRADADR	15	R	AC	100	\$480,029	RECONSTRUCT STRUCTURE (AC)
LA POSADA WAY	SHERWOOD DR	LA POSADA DR	LAPOSADAWA	10	R	AC	100	\$73,663	RECONSTRUCT STRUCTURE (AC)
LAS CASITAS DR	RIDER AVE	PINO WAY	LASCASITAS	35	A	AC	100	\$317,149	RECONSTRUCT STRUCTURE (AC)
LEMONS AVE	DAVIS RD	COLLEGE DR	LEMONSAVE	55	R	AC	100	\$1,080,407	RECONSTRUCT STRUCTURE (AC)
LESLIE DR	NATIVIDAD RD	CALAVERAS DR	LESLIEDR	15	R	AC	100	\$581,640	RECONSTRUCT STRUCTURE (AC)
LINWOOD DR	RAINIER DR	E ALVIN DR	LINWOODDR	25NB	C	AC	100	\$534,435	RECONSTRUCT STRUCTURE (AC)
LINWOOD DR	E ALVIN DR	RAINIER DR	LINWOODDR	25SB	C	AC	100	\$534,435	RECONSTRUCT STRUCTURE (AC)
LOS ALTOS WAY	ATHERTON WAY	ATHERTON WAY	LOSALTOSWA	15	R	AC	100	\$616,110	RECONSTRUCT STRUCTURE (AC)
LOS COCHES AVE	HUMBOLDT DR	CAMBRIAN DR	LOSCOCHESA	35	R	AC	100	\$895,260	RECONSTRUCT STRUCTURE (AC)
LUNSFORD DR	NATIVIDAD RD	END	LUNSFORDDR	10	R	AC	100	\$301,501	RECONSTRUCT STRUCTURE (AC)

Street Name	Begin Location	End Location	Street ID	Section ID	FC	Surface	PCI	Cost	Treatment
LUPIN DR	COLUMBINE DR	W BERNAL DR	LUPINDR	15	R	AC	100	\$810,271	RECONSTRUCT STRUCTURE (AC)
MACHADO WAY	KIMMEL ST	ACOSTA ST	MACHADOWAY	20	R	AC	100	\$388,267	RECONSTRUCT STRUCTURE (AC)
MAE AVE	GARNER AVE	DEL MONTE AVE	MAEAVE	35	R	AC	100	\$660,808	RECONSTRUCT STRUCTURE (AC)
MALARIN ST	ABBOTT ST	BRUNKEN AVE	MALARINST	10	C	AC	100	\$287,660	RECONSTRUCT STRUCTURE (AC)
MARGARET ST	E ALISAL ST	PALOMA AVE	MARGARETST	15	R	AC	100	\$557,126	RECONSTRUCT STRUCTURE (AC)
MARIGOLD WAY	GARDEN WAY	MEADOW DR	MARIGOLDWA	15	R	AC	100	\$475,714	RECONSTRUCT STRUCTURE (AC)
MARIPOSA CT	MARIPOSA ST	END	MARIPOSACT	10	R	AC	100	\$154,957	RECONSTRUCT STRUCTURE (AC)
MARIPOSA ST	TRINITY WAY	MARIN AVE	MARIPOSAST	15	R	AC	100	\$372,612	RECONSTRUCT STRUCTURE (AC)
MARTELLA ST	PRESTONE ST	W ROSSI ST	MARTELLAST	10	R	AC	100	\$291,840	RECONSTRUCT STRUCTURE (AC)
MARTELLA ST	W ROSSI ST	S END	MARTELLAST	20	R	AC	100	\$298,667	RECONSTRUCT STRUCTURE (AC)
MCGOWAN DR	S SANBORN RD	JOHN ST	MCGOWANDR	15	R	AC	100	\$546,793	RECONSTRUCT STRUCTURE (AC)
MERCED ST	E MARKET ST	END	MERCEDST	15	R	AC	100	\$377,148	RECONSTRUCT STRUCTURE (AC)
MERCER WAY	AIRPORT BLVD	MORTENSEN AVE	MERCERWAY	10	R	AC	100	\$295,254	RECONSTRUCT STRUCTURE (AC)
MIDWAY AVE	E LAUREL DR	FAIRHAVEN ST	MIDWAYAVE	10	R	AC	100	\$244,796	RECONSTRUCT STRUCTURE (AC)
MILLBRAE ST	NATIVIDAD RD	ATHERTON WAY	MILLBRAEST	15	R	AC	100	\$193,358	RECONSTRUCT STRUCTURE (AC)
MONROE ST	TULANE ST	POLK ST	MONROEST	15	R	AC	100	\$761,876	RECONSTRUCT STRUCTURE (AC)
MORTENSEN AVE	SKYWAY BLVD	MERCER WAY	MORTENSENA	020	R	AC	100	\$438,784	RECONSTRUCT STRUCTURE (AC)
MURPHY ST	E ALISAL ST	END	MURPHYST	10	R	AC	100	\$249,959	RECONSTRUCT STRUCTURE (AC)
N 1ST ST	W ALVIN DR	W CURTIS ST	N1STST	045	R	AC	100	\$949,825	RECONSTRUCT STRUCTURE (AC)
N ACACIA CIR	W ACACIA ST	END	NACACIACIR	10	R	AC	100	\$66,586	RECONSTRUCT STRUCTURE (AC)
NACIONAL ST	CLARK ST	CATALINA AVE	NACIONALST	10	C	AC	100	\$700,587	RECONSTRUCT STRUCTURE (AC)
NACIONAL ST	CENTRAL AVE	S END	NACIONALST	30	C	AC	100	\$100,694	RECONSTRUCT STRUCTURE (AC)
NAVAJO DR	ADAMS ST	W CURTIS ST	NAVAJODR	15	C	AC	100	\$386,134	RECONSTRUCT STRUCTURE (AC)
NAVAJO DR	W CURTIS ST	MOHAWK AVE	NAVAJODR	25	C	AC	100	\$344,747	RECONSTRUCT STRUCTURE (AC)
NAVAJO DR	MOHAWK AVE	N 1ST ST	NAVAJODR	35	C	AC	100	\$403,627	RECONSTRUCT STRUCTURE (AC)
NAVAJO DR	N 1ST ST	N MAIN ST	NAVAJODR	45	C	AC	100	\$320,000	RECONSTRUCT STRUCTURE (AC)
NEIL ST	MERCED ST	GRIFFIN ST	NEILST	10	R	AC	100	\$118,473	RECONSTRUCT STRUCTURE (AC)
NEW ST	W MARKET ST	END	NEWST	10	R	AC	100	\$181,873	RECONSTRUCT STRUCTURE (AC)
N FILICE ST	E ALISAL ST	N END (BARRICADE)	NFILICEST	10	C	AC	100	\$61,600	RECONSTRUCT STRUCTURE (AC)
N MADEIRA AVE	HILL CIR	N SANBORN RD	NMADEIRAAV	025	R	AC	100	\$248,259	RECONSTRUCT STRUCTURE (AC)
NOICE	NAVAJO DR	END	NOICE	10	O	AC	100	\$74,388	RECONSTRUCT STRUCTURE (AC)
NOICE DR	E LAUREL DR	CHAPARRAL ST	NOICEDR	15	R	AC	100	\$800,529	RECONSTRUCT STRUCTURE (AC)
NOICE DR	NAVAJO DR	CHAPARRAL ST	NOICEDR	20	R	AC	100	\$256,184	RECONSTRUCT STRUCTURE (AC)
OLD STAGE RD	CITY LIMITS	WILLIAMS RD	OLDSTAGERD	060	A	AC	100	\$3,252,427	RECONSTRUCT STRUCTURE (AC)

Street Name	Begin Location	End Location	Street ID	Section ID	FC	Surface	PCI	Cost	Treatment
OREGON ST	KENTUCKY ST	TOWT ST	OREGONST	15	C	AC	100	\$625,554	RECONSTRUCT STRUCTURE (AC)
OREGON ST	N SANBORN RD	WASHINGTON DR	OREGONST	60	C	AC	100	\$81,696	RECONSTRUCT STRUCTURE (AC)
PADRE DR	NISSEN RD	W BLANCO RD	PADREDR	45	R	AC	100	\$325,132	RECONSTRUCT STRUCTURE (AC)
PADRE DR	W BLANCO RD	END	PADREDR	75	R	AC	100	\$125,067	RECONSTRUCT STRUCTURE (AC)
PALOMA AVE	TAMPA ST	MIAMI ST	PALOMAAVE	30	R	AC	100	\$639,520	RECONSTRUCT STRUCTURE (AC)
PARAISO CT	VIA PARAISO	VIA PARAISO	PARAISOCT	10	R	AC	100	\$454,619	RECONSTRUCT STRUCTURE (AC)
PEACH DR	CALLE CEBU	COMMISSION ST	PEACHDR	15	R	AC	100	\$406,520	RECONSTRUCT STRUCTURE (AC)
PEARL ALY	S PEARL ST	220' E/O S PEARL ST	PEARLALY	10	R	AC	100	\$58,667	RECONSTRUCT STRUCTURE (AC)
PIKE WAY	PARSONS AVE	LINWOOD DR	PIKEWAY	10	R	AC	100	\$113,494	RECONSTRUCT STRUCTURE (AC)
PIMA CIR	CHEROKEE DR	END	PIMACIR	10	R	AC	100	\$51,088	RECONSTRUCT STRUCTURE (AC)
PRADER ST	RIANDA ST	E ALISAL ST	PRADERST	10	R	AC	100	\$133,362	RECONSTRUCT STRUCTURE (AC)
PRESTON ST	MARTELLA ST	END	PRESTONST	10	R	AC	100	\$144,224	RECONSTRUCT STRUCTURE (AC)
PRINCE PL	S HEBBRON AVE	S HEBBRON AVE	PRINCEPL	10	R	AC	100	\$391,854	RECONSTRUCT STRUCTURE (AC)
REDWOOD PL	WOODSIDE DR	END	REDWOODPL	10	R	AC	100	\$94,936	RECONSTRUCT STRUCTURE (AC)
RIANDA CIR	PRADER ST	END	RIANDACIR	10	R	AC	100	\$217,688	RECONSTRUCT STRUCTURE (AC)
RIDER AVE	GARNER AVE	LAS CASITAS DR	RIDERAVE	010	R	AC	100	\$944,427	RECONSTRUCT STRUCTURE (AC)
RIKER ST	W ROMIE LN	W BLANCO RD	RIKERST	125	C	AC	100	\$837,694	RECONSTRUCT STRUCTURE (AC)
RIKER TER	W ALISAL ST	END	RIKERTER	10	R	AC	100	\$457,470	RECONSTRUCT STRUCTURE (AC)
ROSSI ALY	MARKET WAY	E ROSSI ST	ROSSIALY	10	R	AC	100	\$332,096	RECONSTRUCT STRUCTURE (AC)
S ACACIA CIR	W ACACIA ST	END	SACACIACIR	10	R	AC	100	\$63,095	RECONSTRUCT STRUCTURE (AC)
SAN ANGELO DR	SANTA CRUZ AVE	LA MESA DR	SANANGELOD	15	C	AC	100	\$818,145	RECONSTRUCT STRUCTURE (AC)
SAN ANTONIO DR	W ROMIE LN	W ACACIA ST	SANANTONI1	10	R	AC	100	\$330,926	RECONSTRUCT STRUCTURE (AC)
SAN ANTONIO CIR	ORANGE DR	END	SANANTONIO	10	R	AC	100	\$68,198	RECONSTRUCT STRUCTURE (AC)
SAN BENITO ST	S MADEIRA AVE	END	SANBENITOS	30	R	AC	100	\$169,694	RECONSTRUCT STRUCTURE (AC)
SAN MARCOS DR	SANTA CRUZ AVE	LA MESA DR	SANMARCOSD	15	C	AC	100	\$834,446	RECONSTRUCT STRUCTURE (AC)
SAN MARINO WAY	E ROMIE LN	SANTA CRUZ AVE	SANMARINOW	10	C	AC	100	\$201,965	RECONSTRUCT STRUCTURE (AC)
SANTA CRUZ AVE	SAN ANGELO DR	SAN MARCOS DR	SANTACRUZA	15	C	AC	100	\$373,135	RECONSTRUCT STRUCTURE (AC)
SANTA MONICA WAY	SIERRA MADRE DR	SANTA MONICA CT	SANTAMONI1	15	R	AC	100	\$348,351	RECONSTRUCT STRUCTURE (AC)
SANTA PAULA DR	SIERRA MADRE DR	SAN VINCENTE AVE	SANTAPAULA	15	R	AC	100	\$375,315	RECONSTRUCT STRUCTURE (AC)
SANTA ROSA AVE	NACIONAL ST	PARK ST	SANTAROSAA	10	R	AC	100	\$198,958	RECONSTRUCT STRUCTURE (AC)
SAN VINCENTE CIR	SAN VINCENTE AVE	END	SANVINCEN1	10	R	AC	100	\$138,291	RECONSTRUCT STRUCTURE (AC)
SAN VINCENTE AVE	W ALISAL ST	SANTA PAULA DR	SANVINCEN	025	C	AC	100	\$488,699	RECONSTRUCT STRUCTURE (AC)
SAN VINCENTE AVE	W ACACIA ST	SANTA PAULA DR	SANVINCEN	040	C	AC	100	\$242,059	RECONSTRUCT STRUCTURE (AC)
S ELM DR	RIDER AVE	END	SELMDR	10	R	AC	100	\$104,533	RECONSTRUCT STRUCTURE (AC)

Street Name	Begin Location	End Location	Street ID	Section ID	FC	Surface	PCI	Cost	Treatment
S FILICE ST	E ALISAL ST	JOHN ST	SFILICEST	15	C	AC	100	\$582,770	RECONSTRUCT STRUCTURE (AC)
SHARON DR	END	BARBARA PL	SHARONDR	15	R	AC	100	\$542,470	RECONSTRUCT STRUCTURE (AC)
S HEBBRON AVE	E ALISAL ST	JOHN ST	SHEBBRONAV	15	R	AC	100	\$550,554	RECONSTRUCT STRUCTURE (AC)
SIERRA MADRE DR	SANTA MONICA WAY	SANTA PAULA DR	SIERRAMADR	15	R	AC	100	\$1,160,381	RECONSTRUCT STRUCTURE (AC)
SKYWAY BLVD	AIRPORT BLVD	MORTENSEN AVE	SKYWAYBLVD	035	R	AC	100	\$299,069	RECONSTRUCT STRUCTURE (AC)
ST ANDREW CT	PALMA DR	PALMA DR	STANDREWCT	10	R	AC	100	\$394,449	RECONSTRUCT STRUCTURE (AC)
STANFORD AVE	HASTINGS AVE	LEMON AVE	STANFORDAV	10	R	AC	100	\$289,444	RECONSTRUCT STRUCTURE (AC)
STEVENSON ST	MCALLISTER ST	BRIGHTON ST	STEVENSONS	10	R	AC	100	\$231,447	RECONSTRUCT STRUCTURE (AC)
SUMMER ST	FRONT ST	END	SUMMERST	25	R	AC	100	\$320,326	RECONSTRUCT STRUCTURE (AC)
SUN ST	COMMISSION ST	E MARKET ST	SUNST	20	R	AC	100	\$115,958	RECONSTRUCT STRUCTURE (AC)
SUN WAY	CALLE CEBU	END	SUNWAY	10	R	AC	100	\$35,191	RECONSTRUCT STRUCTURE (AC)
S WOOD ST	JOHN ST	E ALISAL ST	SWOODST	15	A	AC	100	\$524,108	RECONSTRUCT STRUCTURE (AC)
TALBOT ST	BRUCE AVE	SAN VINCENTE AVE	TALBOTST	15	R	AC	100	\$404,899	RECONSTRUCT STRUCTURE (AC)
TAMPA ST	TORO AVE	E ALISAL ST	TAMPAST	15	R	AC	100	\$327,436	RECONSTRUCT STRUCTURE (AC)
TARP CIR	SIMAS ST	END	TARPCIR	10	R	AC	100	\$144,786	RECONSTRUCT STRUCTURE (AC)
TEAKWOOD PL	WOODSIDE DR	END	TEAKWOODPL	10	R	AC	100	\$174,294	RECONSTRUCT STRUCTURE (AC)
TOP PL	CEDAR ST	END	TOPPL	15	R	AC	100	\$180,055	RECONSTRUCT STRUCTURE (AC)
TOWT ST	MAE AVE	DEL MONTE AVE	TOWTST	010	C	AC	100	\$426,557	RECONSTRUCT STRUCTURE (AC)
TOWT ST	DEL MONTE AVE	CORTEZ ST	TOWTST	040	C	AC	100	\$327,516	RECONSTRUCT STRUCTURE (AC)
TYLER ST	N 4TH ST	W LAUREL DR	TYLERST	15	R	AC	100	\$724,027	RECONSTRUCT STRUCTURE (AC)
TYLER ST	W LAUREL DR	IRIS DR	TYLERST	25	R	AC	100	\$770,560	RECONSTRUCT STRUCTURE (AC)
VICTOR ST	VICTOR WY	W ROSSI ST	VICTORST	150	R	AC	100	\$304,214	RECONSTRUCT STRUCTURE (AC)
W ALISAL ST	W ACACIA ST	PALMA DR	WALISALST	110	A	AC	100	\$912,800	RECONSTRUCT STRUCTURE (AC)
W ALVIN DR	N MAIN ST	CHEROKEE DR	WALVINDR	15	A	AC	100	\$851,993	RECONSTRUCT STRUCTURE (AC)
WEST ST	LANG ST	END	WESTST	100	R	AC	100	\$116,954	RECONSTRUCT STRUCTURE (AC)
W GABILAN ST	CHURCH ST	CAPITOL ST	WGABILANST	50	C	AC	100	\$273,067	RECONSTRUCT STRUCTURE (AC)
WILLIAMS RD	E MARKET ST	BELLEHAVEN ST	WILLIAMSRD	020	A	AC	100	\$1,204,907	RECONSTRUCT STRUCTURE (AC)
WIREN ST	NEW DEAL ST	WILLIAMS RD	WIRENST	10	R	AC	100	\$529,669	RECONSTRUCT STRUCTURE (AC)
W LAUREL DR	N DAVIS RD	S FREEWAY ON RAMP	WLAURELDR	140	A	AC	100	\$612,240	RECONSTRUCT STRUCTURE (AC)
WORK ST	JOHN ST	E ALISAL ST	WORKST	10	A	AC	100	\$750,597	RECONSTRUCT STRUCTURE (AC)
WORK ST	JOHN ST	WORK CIR	WORKST	20	A	AC	100	\$857,064	RECONSTRUCT STRUCTURE (AC)
W ROMIE LN	S MAIN ST	W ROMIE LN (MISSION PARK)	WROMIELN	105	C	AC	100	\$284,443	RECONSTRUCT STRUCTURE (AC)
Treatment Total								\$96,753,538	

Street Name	Begin Location	End Location	Street ID	Section ID	FC	Surface	PCI	Cost	Treatment
ABBOTT ST	1100' E(S)/O HARKINS RD	GROWERS ST	ABBOTTST	050NB	A	PCC	100	\$225,965	THICK AC OVERLAY(2.5 INCHES)
ABBOTT ST	GROWERS ST	1100' E(S)/O HARKINS RD	ABBOTTST	050SB	A	PCC	100	\$116,552	THICK AC OVERLAY(2.5 INCHES)
ABERFORD CIR	DE CUNHA CT	END	ABERFORDCI	10	R	AC	100	\$16,366	THICK AC OVERLAY(2.5 INCHES)
ACOSTA ST	N SANBORN RD	BEECH ST	ACOSTAST	10	R	AC	100	\$87,894	THICK AC OVERLAY(2.5 INCHES)
ALAMEDA AVE	ABBOTT ST	MAPLEWOOD DR	ALAMEDAAVE	015	C	PCC	100	\$113,618	THICK AC OVERLAY(2.5 INCHES)
ALHAMBRA ST	SEPULVEDA DR	N 1ST ST	ALHAMBRAST	10	R	AC	100	\$36,146	THICK AC OVERLAY(2.5 INCHES)
ANGELUS DR	E LAUREL DR	ELWOOD ST	ANGELUSDR	10	R	AC	100	\$57,090	THICK AC OVERLAY(2.5 INCHES)
ANNE ST	ALEXANDER ST	END	ANNEST	10	R	AC	100	\$32,720	THICK AC OVERLAY(2.5 INCHES)
ARCADIA WAY	NATIVIDAD RD	GLENDORA WAY	ARCADIAWAY	30	R	AC	100	\$52,488	THICK AC OVERLAY(2.5 INCHES)
ATHERTON CIR	ATHERTON WAY	END	ATHERTONCI	10	R	AC	100	\$24,860	THICK AC OVERLAY(2.5 INCHES)
ATHERTON WAY	MILLBRAE ST	CAMBRIAN DR	ATHERTONWA	10	R	AC	100	\$111,734	THICK AC OVERLAY(2.5 INCHES)
ATLANTIC ST	GARNER AVE	DEL MONTE AVE	ATLANTICST	15	R	AC	100	\$109,917	THICK AC OVERLAY(2.5 INCHES)
BAUTISTA DR	ORANGE DR	W ROMIE LN	BAUTISTADR	10	R	AC	100	\$40,036	THICK AC OVERLAY(2.5 INCHES)
BOCA WAY	EMERALD WAY	TAHOE DR	BOCAWAY	10	R	AC	100	\$18,841	THICK AC OVERLAY(2.5 INCHES)
CALAVERAS DR	END	END	CALAVERASD	15	R	AC	100	\$229,557	THICK AC OVERLAY(2.5 INCHES)
CALIFORNIA ST	MARKET WAY	E ROSSI ST	CALIFORN11	015	R	PCC	100	\$61,212	THICK AC OVERLAY(2.5 INCHES)
CALIFORNIA ST	JOHN ST	E GABILAN ST	CALIFORN11	045	C	PCC	100	\$238,383	THICK AC OVERLAY(2.5 INCHES)
CAPITOL ST	W MARKET ST	CENTRAL ST	CAPITOLST	025	C	PCC	100	\$83,200	THICK AC OVERLAY(2.5 INCHES)
CARMEL AVE	HAWTHORNE ST	EL PASO PL	CARMELAVE	45	C	PCC	100	\$49,352	THICK AC OVERLAY(2.5 INCHES)
CASCADE CIR	KLAMATH DR	END	CASCADECIR	15	R	AC	100	\$34,977	THICK AC OVERLAY(2.5 INCHES)
CATALINA AVE	WILSON ST	NACIONAL ST	CATALINAAV	10	R	AC	100	\$47,493	THICK AC OVERLAY(2.5 INCHES)
CAYUGA ST	CENTRAL AVE	W GABILAN ST	CAYUGAST	10	R	PCC	100	\$33,636	THICK AC OVERLAY(2.5 INCHES)
CAYUGA ST	W ALISAL ST	CLAY ST	CAYUGAST	30	R	PCC	100	\$91,843	THICK AC OVERLAY(2.5 INCHES)
CENTER ST	E MARKET ST	EAST ST	CENTERST	15	R	AC	100	\$64,450	THICK AC OVERLAY(2.5 INCHES)
CENTRAL AVE	UNIVERSITY AVE	NACIONAL ST	CENTRALAVE	065	A	PCC	100	\$150,778	THICK AC OVERLAY(2.5 INCHES)
CENTRAL AVE	HOMESTEAD AVE	CAPITOL ST	CENTRALAVE	085	A	PCC	100	\$130,538	THICK AC OVERLAY(2.5 INCHES)
CENTRAL AVE	SALINAS ST	CAPITOL ST	CENTRALAVE	095	A	PCC	100	\$132,787	THICK AC OVERLAY(2.5 INCHES)
CHESTNUT ST	PAJARO ST	S MAIN ST	CHESTNUTST	10	R	PCC	100	\$68,712	THICK AC OVERLAY(2.5 INCHES)
CHESTNUT ST	CALIFORNIA ST	PAJARO ST	CHESTNUTST	20	R	PCC	100	\$61,423	THICK AC OVERLAY(2.5 INCHES)
CHURCH ST	CLAY ST	W ALISAL ST	CHURCHST	40	C	PCC	100	\$94,325	THICK AC OVERLAY(2.5 INCHES)
CLAY ALY	W SAN LUIS ST	CLAY ST	CLAYALY	10	R	PCC	100	\$13,814	THICK AC OVERLAY(2.5 INCHES)
CLAY ST	LINCOLN AVE	IVERSON ST	CLAYST	20	C	PCC	100	\$156,960	THICK AC OVERLAY(2.5 INCHES)
DEL MAR DR	END	NISSEN RD	DELMARDR	15	R	AC	100	\$95,226	THICK AC OVERLAY(2.5 INCHES)

Street Name	Begin Location	End Location	Street ID	Section ID	FC	Surface	PCI	Cost	Treatment
DENNIS AVE	TAMPA ST	BARDIN RD	DENNISAVE	15	R	AC	100	\$154,994	THICK AC OVERLAY(2.5 INCHES)
D ST	MAE AVE	GALINDO ST	DST	15	R	AC	100	\$60,581	THICK AC OVERLAY(2.5 INCHES)
E ACACIA ST	CARMEL AVE	S MAIN ST	EACACIAST	25	A	PCC	100	\$160,356	THICK AC OVERLAY(2.5 INCHES)
E ACACIA ST	ALAMEDA AVE	CARMEL AVE	EACACIAST	40	A	PCC	100	\$33,849	THICK AC OVERLAY(2.5 INCHES)
EISENHOWER ST	VAN BUREN AVE	RUSSELL RD	EISENHOWE1	15	R	AC	100	\$204,506	THICK AC OVERLAY(2.5 INCHES)
EISENHOWER CIR	EISENHOWER ST	END	EISENHOWER	10	R	AC	100	\$10,821	THICK AC OVERLAY(2.5 INCHES)
ELKINGTON AVE	KILBRETH AVE	DEL MONTE AVE	ELKINGTONA	10	R	AC	100	\$125,067	THICK AC OVERLAY(2.5 INCHES)
EL SUR AVE	PESCADERO DR	CAMBRIAN DR	ELSURAVE	10	R	AC	100	\$57,817	THICK AC OVERLAY(2.5 INCHES)
E ROMIE LN	LOS PALOS DR	ABBOTT ST	EROMIELN	15	A	PCC	100	\$243,316	THICK AC OVERLAY(2.5 INCHES)
E SAN JOAQUIN ST	PAJARO ST	S MAIN ST	ESANJOAQUI	10	R	PCC	100	\$63,289	THICK AC OVERLAY(2.5 INCHES)
E SAN LUIS ST	MAIN ST	FRONT ST	ESANLUISST	050	C	PCC	100	\$120,818	THICK AC OVERLAY(2.5 INCHES)
FAIRVIEW AVE	S SANBORN RD	CAROL DR	FAIRVIEWAV	15	R	AC	100	\$143,616	THICK AC OVERLAY(2.5 INCHES)
FILBERT WAY	BRIGHTON ST	END	FILBERTWAY	15	R	AC	100	\$32,224	THICK AC OVERLAY(2.5 INCHES)
GALINDO ST	DEL MONTE AVE	END	GALINDOST	15	R	AC	100	\$81,863	THICK AC OVERLAY(2.5 INCHES)
GARDENIA CIR	GARDENIA DR	E END	GARDENIACI	10	R	AC	100	\$14,192	THICK AC OVERLAY(2.5 INCHES)
GEE ST	RIDER AVE	END	GEEST	10	R	AC	100	\$39,325	THICK AC OVERLAY(2.5 INCHES)
GRANADA AVE	CHAPARRAL ST	E LAUREL DR	GRANADAAVE	15	R	AC	100	\$127,606	THICK AC OVERLAY(2.5 INCHES)
GREENFIELD ALY	E GABILAN ST	E MARKET ST	GREENFIELD	30	R	PCC	100	\$38,214	THICK AC OVERLAY(2.5 INCHES)
GROVE ST	ALAMEDA AVE	MANOR DR	GROVEST	45	R	AC	100	\$102,496	THICK AC OVERLAY(2.5 INCHES)
HARVEST ALY	WINHAM ST	HARVEST ST	HARVESTALY	10	R	PCC	100	\$10,800	THICK AC OVERLAY(2.5 INCHES)
HASTINGS AVE	COLUMBIA AVE	CAMPUS AVE	HASTINGSAV	25	R	AC	100	\$85,893	THICK AC OVERLAY(2.5 INCHES)
HAWTHORNE ST	PAJARO ST	S MAIN ST	HAWTHORNES	10	C	PCC	100	\$55,183	THICK AC OVERLAY(2.5 INCHES)
HAWTHORNE ST	CARMEL AVE	PAJARO ST	HAWTHORNES	25	C	PCC	100	\$105,387	THICK AC OVERLAY(2.5 INCHES)
HAWTHORNE ST	ALAMEDA AVE	CARMEL AVE	HAWTHORNES	40	C	PCC	100	\$39,894	THICK AC OVERLAY(2.5 INCHES)
HEATHER DR	IRIS DR	COLUMBINE DR	HEATHERDR	15	R	AC	100	\$51,530	THICK AC OVERLAY(2.5 INCHES)
HOMESTEAD AVE	CENTRAL AVE	W ALISAL ST	HOMESTEADA	050	R	PCC	100	\$101,949	THICK AC OVERLAY(2.5 INCHES)
HOMESTEAD AVE	W ALISAL ST	IVERSON ST	HOMESTEADA	075	R	PCC	100	\$100,382	THICK AC OVERLAY(2.5 INCHES)
INYO CIR	MENDOCINO DR	END	INYO CIR	10	R	AC	100	\$17,811	THICK AC OVERLAY(2.5 INCHES)
IVERSON ST	CLAY ST	W ACACIA ST	IVERSONST	35	C	PCC	100	\$156,323	THICK AC OVERLAY(2.5 INCHES)
IVERSON ST	W ACACIA ST	W BLANCO RD	IVERSONST	55	C	PCC	100	\$225,587	THICK AC OVERLAY(2.5 INCHES)
JOSEPHINE ST	C ST	END	JOSEPHINES	15	R	AC	100	\$45,002	THICK AC OVERLAY(2.5 INCHES)
KEARNY WAY	ALVARADO DR	LARKIN ST	KEARNYWAY	10	R	AC	100	\$34,088	THICK AC OVERLAY(2.5 INCHES)
KENTUCKY ST	LINDEN ST	TOWT ST	KENTUCKYST	15	R	AC	100	\$90,166	THICK AC OVERLAY(2.5 INCHES)
LA CANADA WAY	LOS OLIVOS DR	LA JOLLA WAY	LACANADAWA	10	R	AC	100	\$48,498	THICK AC OVERLAY(2.5 INCHES)

Street Name	Begin Location	End Location	Street ID	Section ID	FC	Surface	PCI	Cost	Treatment
LACEY LN	E GABILAN ST	END	LACEYLN	10	R	PCC	100	\$4,967	THICK AC OVERLAY(2.5 INCHES)
LA HONDA CIR	LA HONDA CT	END	LAHONDACIR	10	R	AC	100	\$13,268	THICK AC OVERLAY(2.5 INCHES)
LARKIN CIR	LARKIN ST	END	LARKINCIR	10	R	AC	100	\$26,040	THICK AC OVERLAY(2.5 INCHES)
LARKSPUR DR	HEATHER DR	LUPIN DR	LARKSPURDR	10	R	AC	100	\$54,714	THICK AC OVERLAY(2.5 INCHES)
LAS CRUCES CT	LAS CRUCES WAY	END	LASCRUCEC	10	R	AC	100	\$29,648	THICK AC OVERLAY(2.5 INCHES)
LINCOLN AVE	AVENUE A	CLAY ST	LINCOLNAVE	50	R	PCC	100	\$43,080	THICK AC OVERLAY(2.5 INCHES)
LODGE ALLY	E MARKET ST	END	LODGEALLY	10	R	PCC	100	\$5,793	THICK AC OVERLAY(2.5 INCHES)
LODGE LN	E ALISAL ST	E SAN LUIS ST	LODGE LN	30	R	PCC	100	\$22,495	THICK AC OVERLAY(2.5 INCHES)
LOS COCHES AVE	HUMBOLDT DR	KLAMATH DR	LOSCOCHEA	15	R	AC	100	\$53,450	THICK AC OVERLAY(2.5 INCHES)
LOS GATOS WAY	SARATOGA DR	SARATOGA DR	LOSGATOSWA	10	R	AC	100	\$104,852	THICK AC OVERLAY(2.5 INCHES)
LOS PALOS DR	ABBOTT ST	E ROMIE LN	LOSPALOSDR	25	C	PCC	100	\$125,512	THICK AC OVERLAY(2.5 INCHES)
LOYOLA DR	UNIVERSITY AVE	ORINDA WAY	LOYOLADR	25	R	AC	100	\$189,645	THICK AC OVERLAY(2.5 INCHES)
LUTHER WAY	PICO BLANCO	W BLANCO RD	LUTHERWAY	10	R	AC	100	\$29,837	THICK AC OVERLAY(2.5 INCHES)
MADONNA DR	ROSARITA DR	SANTA TERESA WAY	MADONNADR	10	R	AC	100	\$51,355	THICK AC OVERLAY(2.5 INCHES)
MADRID CIR	MADRID ST	END	MADRIDCIR	10	R	AC	100	\$31,819	THICK AC OVERLAY(2.5 INCHES)
MAGNOLIA DR	GARDEN WAY	MEADOW DR	MAGNOLIADR	10	R	AC	100	\$56,091	THICK AC OVERLAY(2.5 INCHES)
MANZANO CIR	MIMBRERA WAY	END	MANZANOCIR	10	R	AC	100	\$33,232	THICK AC OVERLAY(2.5 INCHES)
MAPLE ST	CALIFORNIA ST	PAJARO ST	MAPLEST	20	C	PCC	100	\$64,494	THICK AC OVERLAY(2.5 INCHES)
MAPLE ST	ABBOTT ST	CALIFORNIA ST	MAPLEST	45	C	PCC	100	\$151,645	THICK AC OVERLAY(2.5 INCHES)
MAPLEWOOD DR	GROVE ST	SIERRA DR	MAPLEWOODD	30	R	AC	100	\$27,830	THICK AC OVERLAY(2.5 INCHES)
MASON WAY	HOWE DR	LARKIN ST	MASONWAY	10	R	AC	100	\$17,720	THICK AC OVERLAY(2.5 INCHES)
MCALLISTER ST	BRIGHTON ST	VICTOR ST	MCALLISTE1	15	R	AC	100	\$117,290	THICK AC OVERLAY(2.5 INCHES)
MEADOW DR	JOHN ST	JOHN ST	MEADOWDR	15	R	AC	100	\$177,345	THICK AC OVERLAY(2.5 INCHES)
MIAMI ST	CROSS AVE	AFTON ROAD	MIAMIST	15	R	AC	100	\$79,726	THICK AC OVERLAY(2.5 INCHES)
MONTECITO CIR	MONTECITO WAY	END	MONTECITOC	10	R	AC	100	\$26,155	THICK AC OVERLAY(2.5 INCHES)
MYRTLE ST	CIRCLE DR	TOWT ST	MYRTLEST	10	R	AC	100	\$69,915	THICK AC OVERLAY(2.5 INCHES)
N 4TH ST	CRESCENT WAY	W CURTIS ST	N4THST	10	R	AC	100	\$53,832	THICK AC OVERLAY(2.5 INCHES)
N 4TH ST	W CURTIS ST	ROCHEX AVE	N4THST	20	R	AC	100	\$28,872	THICK AC OVERLAY(2.5 INCHES)
N MADEIRA AVE	ST EDWARDS AVE	HILL CIR	NMADEIRAAV	020	R	AC	100	\$145,512	THICK AC OVERLAY(2.5 INCHES)
NORTHRIDGE DR	VAN BUREN AVE	SWANER AVE	NORTHRIDGE	15	R	AC	100	\$197,598	THICK AC OVERLAY(2.5 INCHES)
OSAGE DR	ADAMS ST	N 1ST ST	OSAGEDR	15	R	AC	100	\$158,028	THICK AC OVERLAY(2.5 INCHES)
PAJARO ST	SAN PEDRO ST	E BLANCO RD	PAJAROST	025	C	PCC	100	\$98,463	THICK AC OVERLAY(2.5 INCHES)
PAJARO ST	SAN MIGUEL AVE	E ROMIE LN	PAJAROST	120	A	PCC	100	\$126,889	THICK AC OVERLAY(2.5 INCHES)
PAJARO ST	E ROMIE LN	PINE ST	PAJAROST	130	A	PCC	100	\$139,556	THICK AC OVERLAY(2.5 INCHES)

Street Name	Begin Location	End Location	Street ID	Section ID	FC	Surface	PCI	Cost	Treatment
PAJARO ST	PINE ST	MAPLE ST	PAJAROST	140	A	PCC	100	\$107,667	THICK AC OVERLAY(2.5 INCHES)
PALMA DR	W ALISAL ST	UNIVERSITY AVE	PALMADR	105	C	PCC	100	\$144,000	THICK AC OVERLAY(2.5 INCHES)
PARKSIDE ST	ROCHEX AVE	W LAUREL DR	PARKSIDEST	10	R	AC	100	\$35,556	THICK AC OVERLAY(2.5 INCHES)
PARSONS AVE	BLOCK AVE	RAINIER DR	PARSONSAVE	15	R	AC	100	\$67,845	THICK AC OVERLAY(2.5 INCHES)
PEREZ ST	E BOLIVAR ST	S END	PEREZST	10	R	AC	100	\$14,009	THICK AC OVERLAY(2.5 INCHES)
PESCADERO DR	INGLEWOOD ST	ARCADIA WAY	PESCADEROD	70	R	AC	100	\$43,238	THICK AC OVERLAY(2.5 INCHES)
PINE ST	CARMEL AVE	S MAIN ST	PINEST	25	R	PCC	100	\$161,494	THICK AC OVERLAY(2.5 INCHES)
PLUMAS WAY	GLACIER DR	MARIN AVE	PLUMASWAY	10	R	AC	100	\$63,279	THICK AC OVERLAY(2.5 INCHES)
PRIMAVERA WAY	PRIMAVERA ST	KIPLING ST	PRIMAVERAW	10	R	AC	100	\$51,613	THICK AC OVERLAY(2.5 INCHES)
RAGSDALE CT	E MARKET ST	END	RAGSDALECT	10	R	PCC	100	\$7,010	THICK AC OVERLAY(2.5 INCHES)
RAGSDALE CT	ROOSEVELT ST	RAGSDALE CT	RAGSDALECT	40	A	PCC	100	\$24,519	THICK AC OVERLAY(2.5 INCHES)
RAINIER DR	SHIRES WAY	LINWOOD DR	RAINIERDR	015	R	AC	100	\$63,485	THICK AC OVERLAY(2.5 INCHES)
REATA ST	TAPADERO DR	LINWOOD DR	REATAST	15	R	AC	100	\$162,272	THICK AC OVERLAY(2.5 INCHES)
REDONDO WAY	COMPTON WAY	GLENDORA WAY	REDONDOWAY	10	R	AC	100	\$77,619	THICK AC OVERLAY(2.5 INCHES)
RIKER ST	W MARKET ST	CENTRAL AVE	RIKERST	025	R	PCC	100	\$101,400	THICK AC OVERLAY(2.5 INCHES)
RIKER ST	W ALISAL ST	CLAY ST	RIKERST	040	C	PCC	100	\$94,240	THICK AC OVERLAY(2.5 INCHES)
RINCON AVE	CENTER ST	EAST ST	RINCONAVE	10	R	AC	100	\$49,809	THICK AC OVERLAY(2.5 INCHES)
ROGGE RD	NATIVIDAD RD	CITY LIMITS	ROGGERD	010	R	AC	100	\$312,889	THICK AC OVERLAY(2.5 INCHES)
ROSE ST	WEST ST	END	ROSEST	10	R	PCC	100	\$16,407	THICK AC OVERLAY(2.5 INCHES)
SAN CLEMENTE AVE	KIRKWOOD AVE	WILSON ST	SANCLEMENT	15	R	PCC	100	\$48,255	THICK AC OVERLAY(2.5 INCHES)
SAN JOSE ST	LOS PALOS DR	WILGART WAY	SANJOSEST	30	A	PCC	100	\$57,600	THICK AC OVERLAY(2.5 INCHES)
SAN JUAN CIR	SAN JUAN DR	END	SANJUANCIR	10	R	AC	100	\$14,344	THICK AC OVERLAY(2.5 INCHES)
SAN LEANDRO CIR	W ALISAL ST	END	SANLEANDRO	10	R	AC	100	\$15,732	THICK AC OVERLAY(2.5 INCHES)
SAN MATEO DR	SAN MIGUEL AVE	SAN MATEO PL	SANMATEODR	15	R	AC	100	\$51,867	THICK AC OVERLAY(2.5 INCHES)
SAN MATEO PL	SAN MATEO DR	END	SANMATEOPL	10	R	AC	100	\$14,271	THICK AC OVERLAY(2.5 INCHES)
SAN RAMON CIR	PAJARO ST	END	SANRAMONCI	10	R	PCC	100	\$14,067	THICK AC OVERLAY(2.5 INCHES)
SANTA ANA DR	GROVE ST	GROVE ST	SANTAANADR	10	R	AC	100	\$63,612	THICK AC OVERLAY(2.5 INCHES)
SARATOGA DR	NATIVIDAD RD	END	SARATOGADR	15	R	AC	100	\$103,496	THICK AC OVERLAY(2.5 INCHES)
SEPULVEDA CIR	SEPULVEDA DR	END	SEPULVEDAC	10	R	AC	100	\$17,774	THICK AC OVERLAY(2.5 INCHES)
SEPULVEDA DR	N 1ST ST	W ALVIN DR	SEPULVEDAD	15	R	AC	100	\$107,991	THICK AC OVERLAY(2.5 INCHES)
SEQUOIA ST	LINWOOD DR	MARYAL DR	SEQUOIAST	10	R	AC	100	\$77,778	THICK AC OVERLAY(2.5 INCHES)
SEVILLE WAY	CHEROKEE DR	SEVILLE ST	SEVILLEWAY	10	R	AC	100	\$14,732	THICK AC OVERLAY(2.5 INCHES)
SHAWNEE WAY	SEMINOLE WAY	INCA WAY	SHAWNEEWAY	15	R	AC	100	\$36,758	THICK AC OVERLAY(2.5 INCHES)
SHORT ST	E MARKET ST	N FILICE ST	SHORTST	10	R	AC	100	\$31,064	THICK AC OVERLAY(2.5 INCHES)

Street Name	Begin Location	End Location	Street ID	Section ID	FC	Surface	PCI	Cost	Treatment
SOLANO WAY	E ALVIN DR	END	SOLANOWAY	15	R	AC	100	\$37,197	THICK AC OVERLAY(2.5 INCHES)
SOLEDAD ST	JOHN ST	END	SOLEDADST	15	R	PCC	100	\$173,867	THICK AC OVERLAY(2.5 INCHES)
SONORA WAY	CHAPARRAL ST	TAMPICO AVE	SONORAWAY	10	R	AC	100	\$76,688	THICK AC OVERLAY(2.5 INCHES)
SOUZA WAY	HOOVER ST	LENNY ST	SOUZAWAY	10	R	AC	100	\$52,531	THICK AC OVERLAY(2.5 INCHES)
ST BRENDAN WAY	ST FRANCIS WAY	ROSARITA DR	STBRENDANW	10	R	AC	100	\$97,770	THICK AC OVERLAY(2.5 INCHES)
ST CHARLES WAY	ST EDWARDS AVE	ST CHARLES PL	STCHARLESW	25	R	AC	100	\$36,847	THICK AC OVERLAY(2.5 INCHES)
ST HELEN WAY	CIRCLE DR	N MADEIRA AVE	STHELENWAY	10	R	AC	100	\$115,118	THICK AC OVERLAY(2.5 INCHES)
ST JOSEPH CIR	1ST AVE	END	STJOSEPHCI	10	R	AC	100	\$16,838	THICK AC OVERLAY(2.5 INCHES)
STOKES WAY	LARKIN ST	COLTON DR	STOKESWAY	10	R	AC	100	\$20,705	THICK AC OVERLAY(2.5 INCHES)
STONE ST	W MARKET ST	CENTRAL AVE	STONEST	10	R	PCC	100	\$56,036	THICK AC OVERLAY(2.5 INCHES)
SUMMIT DR	HILL TOP DR	HILL TOP DR	SUMMITDR	15	R	AC	100	\$84,375	THICK AC OVERLAY(2.5 INCHES)
SWANER AVE	NORTHRIDGE DR	VAN BUREN AVE	SWANERAVE	15	R	AC	100	\$151,183	THICK AC OVERLAY(2.5 INCHES)
SWANER CIR	SWANER AVE	END	SWANERCIR	10	R	AC	100	\$11,775	THICK AC OVERLAY(2.5 INCHES)
TAMPICO AVE	ELWOOD ST	RAINIER DR	TAMPICOAVE	90	R	AC	100	\$89,672	THICK AC OVERLAY(2.5 INCHES)
TAPADERO DR	E LAUREL DR	CHAPARRAL ST	TAPADERODR	15	R	AC	100	\$130,513	THICK AC OVERLAY(2.5 INCHES)
TERRA DR	E LAUREL DR	DORORO DR	TERRADR	10	R	AC	100	\$53,411	THICK AC OVERLAY(2.5 INCHES)
TERVEN AVE	S SANBORN RD	AIRPORT BLVD	TERVENAVE	15	R	AC	100	\$163,380	THICK AC OVERLAY(2.5 INCHES)
TRAZADO AVE	TAMPICO AVE	CHAPARRAL ST	TRAZADOAVE	15	R	AC	100	\$96,317	THICK AC OVERLAY(2.5 INCHES)
TRINITY WAY	E ALVIN DR	END	TRINITYWAY	15	R	AC	100	\$63,708	THICK AC OVERLAY(2.5 INCHES)
TYLER PL	TYLER ST	END	TYLERPL	10	R	AC	100	\$9,796	THICK AC OVERLAY(2.5 INCHES)
UNIVERSITY AVE	CENTRAL AVE	ARCHER ST	UNIVERSITY	30	R	AC	100	\$23,378	THICK AC OVERLAY(2.5 INCHES)
VALDEZ CIR	QUINTERO CIR	END	VALDEZCIR	10	R	AC	100	\$24,653	THICK AC OVERLAY(2.5 INCHES)
VALE ST	W MARKET ST	END	VALEST	10	R	AC	100	\$16,669	THICK AC OVERLAY(2.5 INCHES)
VALLEJO ST	TAMPICO AVE	GRANADA AVE	VALLEJOST	20	R	AC	100	\$12,621	THICK AC OVERLAY(2.5 INCHES)
VASSAR AVE	HASTINGS AVE	LEMON AVE	VASSARAVE	10	R	AC	100	\$48,408	THICK AC OVERLAY(2.5 INCHES)
VENTURA WAY	NAPA WAY	SUTTER ST	VENTURAWAY	10	R	AC	100	\$42,815	THICK AC OVERLAY(2.5 INCHES)
VICTOR ST	MCALLISTER ST	VAN NESS CT (W)	VICTORST	180	R	AC	100	\$37,263	THICK AC OVERLAY(2.5 INCHES)
W BOLIVAR ST	N MAIN ST	END	WBOLIVARST	15	R	AC	100	\$34,868	THICK AC OVERLAY(2.5 INCHES)
WEST ST	W ALISAL ST	CLAY ST	WESTST	075	R	AC	100	\$79,261	THICK AC OVERLAY(2.5 INCHES)
WEST ST	LANG ST	GEIL ST	WESTST	090	R	AC	100	\$22,988	THICK AC OVERLAY(2.5 INCHES)
W GABILAN ST	LINCOLN AVE	CHURCH ST	WGABILANST	40	C	PCC	100	\$22,543	THICK AC OVERLAY(2.5 INCHES)
WILGART WAY	E ROMIE LN	SAN MIGUEL AVE	WILGARTWAY	35	R	PCC	100	\$102,543	THICK AC OVERLAY(2.5 INCHES)
WILLOW ST	S MAIN ST	CALIFORNIA ST	WILLOWST	15	R	PCC	100	\$104,036	THICK AC OVERLAY(2.5 INCHES)
W LAMAR ST	N MAIN ST	CASTRO ST	WLAMARST	10	R	AC	100	\$17,531	THICK AC OVERLAY(2.5 INCHES)

Street Name	Begin Location	End Location	Street ID	Section ID	FC	Surface	PCI	Cost	Treatment
W MENKE ST	N MAIN ST	MARTELLA ST	WMENKEST	10	R	AC	100	\$21,734	THICK AC OVERLAY(2.5 INCHES)
WOODSIDE CIR	WOODSIDE DR	END	WOODSIDECI	10	R	AC	100	\$12,280	THICK AC OVERLAY(2.5 INCHES)
WOODSIDE DR	IVERSON ST	SAN VINCENTE AVE	WOODSIDEDR	020	R	AC	100	\$79,147	THICK AC OVERLAY(2.5 INCHES)
WORK CIR	WORK ST	END	WORKCIR	10	R	AC	100	\$28,618	THICK AC OVERLAY(2.5 INCHES)
W SAN JOAQUIN ST	E SAN JOAQUIN ST	PADRE DR	WSANJOAQUI	10	R	AC	100	\$54,461	THICK AC OVERLAY(2.5 INCHES)
YOUNG DR	KIRKWOOD AVE	KIRKWOOD AVE	YOUNGDR	10	R	AC	100	\$73,968	THICK AC OVERLAY(2.5 INCHES)
							Treatment Total	\$13,088,208	
ADOBE DR	SLOAT DR	VICTOR ST	ADOBEDR	15	R	AC	100	\$54,461	THIN AC OVERLAY(1.5 INCHES)
AMADOR CIR	RAINIER DR	END	AMADORCIR	10	R	AC	100	\$14,373	THIN AC OVERLAY(1.5 INCHES)
BLOCK AVE	KIP DR	PARSONS AVE	BLOCKAVE	15	R	AC	100	\$65,814	THIN AC OVERLAY(1.5 INCHES)
BYRON DR	CHAUCER DR	STEPHANIE DR	BYRONDR	10	R	AC	100	\$45,722	THIN AC OVERLAY(1.5 INCHES)
CHAUCER DR	W END	E END	CHAUCERDR	15	R	AC	100	\$107,246	THIN AC OVERLAY(1.5 INCHES)
CORONADO AVE	WILSON ST	SANTA BARBARA AVE	CORONADOAV	10	R	AC	100	\$28,612	THIN AC OVERLAY(1.5 INCHES)
ELIOT CIR	LEWIS ST	END	ELIOTCIR	10	R	AC	100	\$4,942	THIN AC OVERLAY(1.5 INCHES)
ESTRADA WAY	SLOAT DR	END	ESTRADAWAY	15	R	AC	100	\$69,979	THIN AC OVERLAY(1.5 INCHES)
FELL CIR	FULTON WAY	END	FELLCIR	10	R	AC	100	\$13,551	THIN AC OVERLAY(1.5 INCHES)
FULTON WAY	POWELL ST	STOCKSTON ST	FULTONWAY	15	R	AC	100	\$40,853	THIN AC OVERLAY(1.5 INCHES)
GARDENIA DR	W BERNAL DR	LUPIN DR	GARDENIADR	15	R	AC	100	\$100,502	THIN AC OVERLAY(1.5 INCHES)
GARDEN WAY	S FILICE ST	MAGNOLIA DR	GARDENWAY	15	R	AC	100	\$39,507	THIN AC OVERLAY(1.5 INCHES)
HOWE DR	SHERMAN DR	END	HOWEDR	15	R	AC	100	\$39,434	THIN AC OVERLAY(1.5 INCHES)
HUMBOLDT DR	YREKA DR	TRUCKEE WAY	HUMBOLDTDR	15	R	AC	100	\$82,536	THIN AC OVERLAY(1.5 INCHES)
JACKSON ST	VAN BUREN AVE	SWANER AVE	JACKSONST	10	R	AC	100	\$68,633	THIN AC OVERLAY(1.5 INCHES)
JULIA AVE	WHEELER DR	CHRISTENSEN AVE	JULIAAVE	10	R	AC	100	\$35,275	THIN AC OVERLAY(1.5 INCHES)
KENTFIELD DR	LOYOLA DR	SAN JACINTO DR	KENTFIELDDD	25	R	AC	100	\$107,569	THIN AC OVERLAY(1.5 INCHES)
KIPLING ST	RIKER ST	LOS OLIVOS DR	KIPLINGST	55	R	AC	100	\$149,514	THIN AC OVERLAY(1.5 INCHES)
LA JOLLA WAY	LA CANADA WAY	LOS OLIVOS DR	LAJOLLAWAY	10	R	AC	100	\$49,436	THIN AC OVERLAY(1.5 INCHES)
LOMBARD CIR	LOMBARD ST	END	LOMBARDCIR	10	R	AC	100	\$18,643	THIN AC OVERLAY(1.5 INCHES)
MANZANO WAY	NOGAL DR	MANZANO CIR	MANZANOWAY	20	R	AC	100	\$21,054	THIN AC OVERLAY(1.5 INCHES)
MASSOLO CT	VINCENT PL	VINCENT PL	MASSOLECT	15	R	AC	100	\$65,871	THIN AC OVERLAY(1.5 INCHES)
MONTECITO WAY	W ALISAL ST	SAN JACINTO DR	MONTECITOW	15	R	AC	100	\$50,838	THIN AC OVERLAY(1.5 INCHES)
MONTGOMERY ST	BUSH ST	HYDE ST	MONTGOMERY	10	R	AC	100	\$42,512	THIN AC OVERLAY(1.5 INCHES)
OCONNOR CIR	ST BRENDAN WAY	ROSARITA DR	OCONNORCIR	10	R	AC	100	\$46,485	THIN AC OVERLAY(1.5 INCHES)
PACIFIC AVE	AMARILLO WAY	DEL MONTE AVE	PACIFICAVE	25	R	AC	100	\$61,534	THIN AC OVERLAY(1.5 INCHES)

Street Name	Begin Location	End Location	Street ID	Section ID	FC	Surface	PCI	Cost	Treatment
PALOMA AVE	MIAMI ST	MARGARET ST	PALOMAAVE	40	R	AC	100	\$52,290	THIN AC OVERLAY(1.5 INCHES)
PLACER WAY	WESTMINSTER DR	MENDOCINO DR	PLACERWAY	15	R	AC	100	\$37,243	THIN AC OVERLAY(1.5 INCHES)
POWELL ST	W ROSSI ST	END	POWELLST	15	R	AC	100	\$122,257	THIN AC OVERLAY(1.5 INCHES)
PRADO ST	PEREZ ST	W END	PRADOST	10	R	AC	100	\$15,768	THIN AC OVERLAY(1.5 INCHES)
QUINTERO CIR	CHEROKEE DR	END	QUINTEROCI	15	R	AC	100	\$25,052	THIN AC OVERLAY(1.5 INCHES)
SAN BLANCO DR	PICO BLANCO	LAS CRUCES WAY	SANBLANCOD	25	R	AC	100	\$51,927	THIN AC OVERLAY(1.5 INCHES)
SARATOGA CIR	SARATOGA DR	END	SARATOGACI	10	R	AC	100	\$12,388	THIN AC OVERLAY(1.5 INCHES)
SIEBER ST	GARNER AVE	PACIFIC AVE	SIEBERST	15	R	AC	100	\$43,400	THIN AC OVERLAY(1.5 INCHES)
ST FRANCIS WAY	SORRENTINI DR	ROSARITA DR	STFRANCISW	15	R	AC	100	\$91,432	THIN AC OVERLAY(1.5 INCHES)
STOCKTON ST	POWELL ST	W ROSSI ST	STOCKTONST	15	R	AC	100	\$66,418	THIN AC OVERLAY(1.5 INCHES)
TAMPICO AVE	VALLEJO ST	ELWOOD ST	TAMPICOAVE	80	R	AC	100	\$26,080	THIN AC OVERLAY(1.5 INCHES)
TAYLOR ST	VAN BUREN AVE	COOLIDGE ST	TAYLORST	10	R	AC	100	\$26,787	THIN AC OVERLAY(1.5 INCHES)
TORO AVE	BARDIN RD	E MARKET ST	TOROAVE	15	R	AC	100	\$154,803	THIN AC OVERLAY(1.5 INCHES)
UKIAH WAY	SISKIYOU DR	CALAVERAS DR	UKIAHWAY	10	R	AC	100	\$35,526	THIN AC OVERLAY(1.5 INCHES)
VICTOR CIR	VICTOR ST	END	VICTORCIR	10	R	AC	100	\$15,898	THIN AC OVERLAY(1.5 INCHES)
VICTOR WAY	VICTOR ST	END	VICTORWAY	15	R	AC	100	\$25,544	THIN AC OVERLAY(1.5 INCHES)
WHITMAN CIR	LONGFELLOW DR	END	WHITMANCIR	10	R	AC	100	\$20,490	THIN AC OVERLAY(1.5 INCHES)

Treatment Total \$2,248,199

Year 2018 Total \$137,867,913

Year: 2019

ACOSTA PLZ	N SANBORN RD	END	ACOSTAPLZ	20	R	AC	100	\$20,369	THIN OVERLAY w/FABRIC
ANTIGUA AVE	RIDER AVE	N SANBORN RD	ANTIGUAAVE	15	C	AC	100	\$90,526	THIN OVERLAY w/FABRIC
ARGENTINE DR	BARDIN RD	END	ARGENTINED	15	R	AC	100	\$61,238	THIN OVERLAY w/FABRIC
BUSH ST	HYDE ST	S END	BUSHST	20	R	AC	100	\$10,893	THIN OVERLAY w/FABRIC
CAMILLE CT	ATLANTIC ST	END	CAMILLECT	10	R	AC	100	\$11,422	THIN OVERLAY w/FABRIC
CHAPARRAL ST	LINWOOD DR	NATIVIDAD RD	CHAPARRALS	035	A	AC	100	\$146,360	THIN OVERLAY w/FABRIC
CHARDONNAY CIR	CHARDONNAY DR	END	CHARDONNAY	10	R	AC	100	\$10,142	THIN OVERLAY w/FABRIC
CHURCHILL WAY	CROMWELL DR	CROMWELL DR	CHURCHILLW	15	R	AC	100	\$62,213	THIN OVERLAY w/FABRIC
CONSTITUTION BLVD	INDEPENDENCE BLVD	BEACON HILL DR	CONSTITUTI	20NB	A	AC	100	\$101,780	THIN OVERLAY w/FABRIC
CONSTITUTION BLVD	FREEDOM PKWY	BEACON HILL DR	CONSTITUTI	50SB	A	AC	100	\$52,801	THIN OVERLAY w/FABRIC
CONSTITUTION BLVD	BEACON HILL DR	MANTUCKET BLVD	CONSTITUTI	60SB	A	AC	100	\$55,429	THIN OVERLAY w/FABRIC
DEER ST	N MAIN ST	END	DEERST	15	R	AC	100	\$31,773	THIN OVERLAY w/FABRIC
DEL MONTE AVE	WILLIAMS RD	END	DELMONTEAV	025	C	AC	100	\$83,770	THIN OVERLAY w/FABRIC

Street Name	Begin Location	End Location	Street ID	Section ID	FC	Surface	PCI	Cost	Treatment
EBANO PL	RANCHERO DR	END	EBANOPL	10	R	AC	100	\$12,008	THIN OVERLAY w/FABRIC
E BERNAL DR	10 E BERNAL DR	S END	EBERNALDR	30	R	AC	100	\$15,541	THIN OVERLAY w/FABRIC
E BLANCO RD	PAJARO ST	S MAIN ST	EBLANCORD	50WB	A	AC	100	\$49,349	THIN OVERLAY w/FABRIC
E BORONDA RD	DARTMOUTH DR	MCKINNON ST	EBORONDARD	05	A	AC	100	\$90,322	THIN OVERLAY w/FABRIC
E MENKE ST	N MAIN ST	BRIDGE ST	EMENKEST	10	R	AC	100	\$20,078	THIN OVERLAY w/FABRIC
HILL CIR	N MADEIRA AVE	END	HILLCIR	10	R	AC	100	\$10,241	THIN OVERLAY w/FABRIC
LOHMAN ST	EISENHOWER ST	END	LOHMANST	15	R	AC	100	\$35,281	THIN OVERLAY w/FABRIC
N DAVIS RD	BORONDA CROSSING PL	AUTO CENTER CIR	NDAVISRD	190SB	A	AC	100	\$141,607	THIN OVERLAY w/FABRIC
N MAIN ST	E ALVIN DR	CHEROKEE DR	NMAINST	055NB	A	AC	100	\$33,297	THIN OVERLAY w/FABRIC
N MAIN ST	E CURTIS ST	NAVAJO DR	NMAINST	095NB	A	AC	100	\$100,196	THIN OVERLAY w/FABRIC
NOGAL DR	FREEDOM PKWY	MIMBRERA WAY	NOGALDR	025	C	AC	100	\$96,466	THIN OVERLAY w/FABRIC
N SANBORN RD	ANTIGUA AVE	DEL MONTE AVE	NSANBORNRD	045	A	AC	100	\$123,556	THIN OVERLAY w/FABRIC
RIESLING WAY	RHINE CIR	BURGUNDY WAY	RIESLINGWA	15	R	AC	100	\$53,920	THIN OVERLAY w/FABRIC
SAN MIGUEL AVE	ALAMEDA AVE	SAN FERNANDO DR	SANMIGUELA	085	C	AC	100	\$43,523	THIN OVERLAY w/FABRIC
TUDOR WAY	VICTORIA AVE	S END	TUDORWAY	10	R	AC	100	\$24,730	THIN OVERLAY w/FABRIC
VICTORIA AVE	WINDSOR ST	EL DORADO DR	VICTORIAAV	15	R	AC	100	\$96,743	THIN OVERLAY w/FABRIC
WHITMAN ST	NANTUCKET BLVD	LONGFELLOW DR	WHITMANST	15	R	AC	100	\$28,245	THIN OVERLAY w/FABRIC
							Treatment Total	\$1,713,819	
BRUNKEN AVE	CHAMBERLAIN ST	SPICER ST	BRUNKENAVE	10	C	AC	100	\$93,925	RECONSTRUCT SURFACE (AC)
E BLANCO RD	LA MESA WAY	BLANCO CIR	EBLANCORD	20EB	A	AC/AC	100	\$648,883	RECONSTRUCT SURFACE (AC)
E BLANCO RD	S MAIN ST	PAJARO ST	EBLANCORD	50EB	A	AC/AC	100	\$138,794	RECONSTRUCT SURFACE (AC)
E MARKET ST	MARKET WAY	PCC END (177' S/O MARKET WAY)	EMARKETST	010SB	A	AC	100	\$45,799	RECONSTRUCT SURFACE (AC)
HARDEN PKWY	WINDSOR ST	EL DORADO DR	HARDENPKWY	40EB	A	AC	100	\$223,146	RECONSTRUCT SURFACE (AC)
LAS CASITAS DR	CONSTITUTION BLVD	RANCHERO DR	LASCASITAS	10	A	AC	100	\$257,032	RECONSTRUCT SURFACE (AC)
MONTEREY ST	E MARKET ST	E ALISAL ST	MONTEREYST	45	A	AC	100	\$225,340	RECONSTRUCT SURFACE (AC)
NATIVIDAD RD	ARCADIA WAY	E BORONDA RD	NATIVIDADR	155NB	A	AC	100	\$144,569	RECONSTRUCT SURFACE (AC)
N DAVIS RD	W LAUREL DR	WESTRIDGE PKWY	NDAVISRD	170NB	A	AC	100	\$369,620	RECONSTRUCT SURFACE (AC)
SAN MIGUEL AVE	ALAMEDA AVE	PAJARO ST	SANMIGUELA	055	C	AC	100	\$318,689	RECONSTRUCT SURFACE (AC)
S SANBORN RD	ABBOTT ST	RAIL ROAD Ovepass (PCC START)	SSANBORNRD	070NB	A	AC	100	\$100,602	RECONSTRUCT SURFACE (AC)
TOWT ST	E MARKET ST	E LAUREL DR	TOWTST	125	C	AC	100	\$247,951	RECONSTRUCT SURFACE (AC)
VAN BUREN AVE	EISENHOWER ST	RUSSEL RD	VANBURENAV	030	C	AC	100	\$259,785	RECONSTRUCT SURFACE (AC)
W ALISAL ST	CHURCH ST	RIKER ST	WALISALST	065	A	AC	100	\$297,534	RECONSTRUCT SURFACE (AC)

Street Name	Begin Location	End Location	Street ID	Section ID	FC	Surface	PCI	Cost	Treatment
WORK ST	S SANBORN RD	ELVEE DR	WORKST	50	A	AC	100	\$610,341	RECONSTRUCT SURFACE (AC)
							Treatment Total	\$3,982,010	
BOLOGNA CT	BOLOGNA WAY	BOLOGNA WAY	BOLOGNACT	10	R	AC	88	\$5,425	SLURRY SEAL
CAMPANIA CIR	CAMPANIA WAY	END	CAMPANIACI	10	R	AC	90	\$1,781	SLURRY SEAL
GENOA CIR	GENOA WAY	END	GENOACIR	10	R	AC	90	\$1,830	SLURRY SEAL
LONGFELLOW DR	BRADBURY ST	HEMINGWAY DR	LONGFELLO1	170	R	AC	85	\$2,370	SLURRY SEAL
MASSACHUSETTS DR	RHODE ISLAND ST	END	MASSACHUS1	15	R	AC	94	\$10,510	SLURRY SEAL
MODENA WAY	MODENA ST	PALERMO DR	MODENAWAY	10	R	AC	89	\$2,000	SLURRY SEAL
MONTE BELLA BLVD	SCONBERG PKWY	SARDINA DR	MONTEBELLA	10	R	AC	95	\$13,289	SLURRY SEAL
PADOVA DR	PALERMO DR	FREEDOM PKWY	PADOVADR	10	R	AC	89	\$5,128	SLURRY SEAL
PIAZZA CIR	PIAZZA DR	END	PIAZZACIR	10	R	AC	90	\$1,231	SLURRY SEAL
SPOLETO CIR	SPOLETO WAY	END	SPOLETOCIR	10	R	AC	90	\$2,790	SLURRY SEAL
SPOLETO WAY	CANELLI CT	SPOLETO CIR	SPOLETOWAY	10	R	AC	90	\$1,722	SLURRY SEAL
TRIVOLI WAY	CAMPANIA WAY	MONTE BELLA BLVD	TRIVOLIWAY	10	R	AC	88	\$5,532	SLURRY SEAL
TUSCANY CIR	TUSCANY WAY	END	TUSCANYCIR	10	R	AC	90	\$1,603	SLURRY SEAL
							Treatment Total	\$55,211	
TWIN CREEKS CIR	TWIN CREEKS DR	END	TWINCREEK1	10	R	AC	89	\$3	SEAL CRACKS
							Treatment Total	\$3	
CHEROKEE DR	W AVLIN DR	INCA WAY	CHEROKEEDR	050	C	AC	100	\$81,236	MILL AND THICK OVERLAY
CHEROKEE DR	INCA WAY	TULANE ST	CHEROKEEDR	060	C	AC	100	\$199,640	MILL AND THICK OVERLAY
E BLANCO RD	BLANCO CIR	LA MESA WAY	EBLANCORD	20WB	A	AC	100	\$358,317	MILL AND THICK OVERLAY
N DAVIS RD	AUTO CENTER CIR	BORONDA CROSSING PL	NDAVISRD	190NB	A	AC	100	\$218,408	MILL AND THICK OVERLAY
N MAIN ST	W LAUREL DR	IRIS DR	NMAINST	125SB	A	AC/AC	100	\$243,737	MILL AND THICK OVERLAY
N SANBORN RD	GARNER AVE	DEL MONTE AVE	NSANBORNRD	170	A	AC	100	\$142,138	MILL AND THICK OVERLAY
SHERWOOD DR	E ROSSI ST	101 Overpass (PCC START)	SHERWOODDR	030	A	AC	100	\$303,416	MILL AND THICK OVERLAY
							Treatment Total	\$1,546,892	
ABBOTT ST	JOHN ST	FRONT ST	ABBOTTST	015NB	A	AC	100	\$447,891	RECONSTRUCT STRUCTURE (AC)
ABBOTT ST	S SANBORN RD	GROWERS ST	ABBOTTST	040SB	A	AC	100	\$1,099,640	RECONSTRUCT STRUCTURE (AC)
ARTHUR CT	CLEVELAND AVE	END	ARTHURCT	10	R	AC	100	\$139,750	RECONSTRUCT STRUCTURE (AC)
BARKLEY DR	EISENHOWER ST	LOHMAN ST	BARKLEYDR	10	R	AC	100	\$226,829	RECONSTRUCT STRUCTURE (AC)
BOEING AVE	RODEO AVE	NAVAJO DR	BOEINGAVE	15	R	AC	100	\$706,607	RECONSTRUCT STRUCTURE (AC)
BRIDGE ST	E MENKE ST	N MAIN ST	BRIDGEST	40	R	AC	100	\$334,733	RECONSTRUCT STRUCTURE (AC)

Street Name	Begin Location	End Location	Street ID	Section ID	FC	Surface	PCI	Cost	Treatment
BRIGHTON ST	FILBERT WAY	MCALLISTER ST	BRIGHTONST	30	R	AC	100	\$192,766	RECONSTRUCT STRUCTURE (AC)
CAPISTRANO DR	ORANGE DR	W ACACIA ST	CAPISTRANO	15	R	AC	100	\$688,762	RECONSTRUCT STRUCTURE (AC)
CAROL DR	FLORENCE PL	END	CAROLDR	15	R	AC	100	\$632,233	RECONSTRUCT STRUCTURE (AC)
CHALON CIR	W ACACIA ST	END	CHALONCIR	10	R	AC	100	\$113,160	RECONSTRUCT STRUCTURE (AC)
CORTEZ ST	NEW DEAL ST	END	CORTEZST	15	R	AC	100	\$461,523	RECONSTRUCT STRUCTURE (AC)
CRESCENT WAY	ADAMS ST	N 1ST ST	CRESCENTWA	15	R	AC	100	\$1,189,153	RECONSTRUCT STRUCTURE (AC)
CUEVAS CIR	CHEROKEE DR	END	CUEVASCIR	10	R	AC	100	\$149,204	RECONSTRUCT STRUCTURE (AC)
DONNER CIR	DONNER WAY	END	DONNERCIR	10	R	AC	100	\$198,364	RECONSTRUCT STRUCTURE (AC)
E ALISAL ST	FERN ST	TAMPA ST	EALISALST	030	A	AC	100	\$676,394	RECONSTRUCT STRUCTURE (AC)
E ALISAL ST	N SANBORN RD	N HEBBRON AVE	EALISALST	080	A	AC	100	\$1,472,805	RECONSTRUCT STRUCTURE (AC)
E BORONDA RD	SAN JUAN GRADE RD	N MAIN ST	EBORONDARD	10WB	A	AC/AC	100	\$929,419	RECONSTRUCT STRUCTURE (AC)
FRONT ST	FORK 436 FT N/O E SALISAL ST	AC END	FRONTST	050WB	A	AC	100	\$147,550	RECONSTRUCT STRUCTURE (AC)
INDEPENDENCE BLVD	CONSTITUTION BLVD	PROVINCETOWN DR	INDEPENDEN	15NB	C	AC	100	\$1,234,533	RECONSTRUCT STRUCTURE (AC)
JACKSON CIR	SWANER AVE	END	JACKSONCIR	10	R	AC	100	\$61,277	RECONSTRUCT STRUCTURE (AC)
KATHERINE AVE	S MAIN ST	ALAMEDA AVE	KATHERINEA	15	C	AC	100	\$1,238,152	RECONSTRUCT STRUCTURE (AC)
KENNEDY ST	VAN BUREN AVE	BUCHANAN WAY	KENNEDYST	15	O	AC	100	\$231,306	RECONSTRUCT STRUCTURE (AC)
LA MESA DR	W END	PAJARO ST	LAMESADR	050	C	AC	100	\$119,784	RECONSTRUCT STRUCTURE (AC)
LAS CASITAS DR	PINO WAY	RANCHERO DR	LASCASITAS	20	A	AC	100	\$197,233	RECONSTRUCT STRUCTURE (AC)
LINDEN ST	OREGON ST	EUCALYPTUS DR	LINDENST	15	R	AC	100	\$439,910	RECONSTRUCT STRUCTURE (AC)
LINWOOD DR	RAINIER DR	E LAUREL DR	LINWOODDR	15SB	C	AC	100	\$711,142	RECONSTRUCT STRUCTURE (AC)
LOS PALOS DR	SAN JOSE ST	SAN MIGUEL AVE	LOSPALOSDR	45	C	AC	100	\$380,748	RECONSTRUCT STRUCTURE (AC)
MAIN ST	JOHN ST	E SAN LUIS ST	MAINST	30	C	AC	100	\$283,003	RECONSTRUCT STRUCTURE (AC)
MARIN AVE	RAINIER DR	LESLIE DR	MARINAVE	15	R	AC	100	\$898,849	RECONSTRUCT STRUCTURE (AC)
MARION AVE	HOMESTEAD AVE	W ACACIA ST	MARIONAVE	15	R	AC	100	\$791,731	RECONSTRUCT STRUCTURE (AC)
MARYAL DR	CHAPARRAL ST	E LAUREL DR	MARYALDR	15	R	AC	100	\$774,403	RECONSTRUCT STRUCTURE (AC)
MENLO WAY	ATHERTON WAY	LOS ALTOS WAY	MENLOWAY	10	R	AC	100	\$284,634	RECONSTRUCT STRUCTURE (AC)
MONTANA ST	N SANBORN RD	BEECH ST	MONTANAST	15	R	AC	100	\$542,030	RECONSTRUCT STRUCTURE (AC)
N 3RD ST	W CURTIS ST	ROCHEX AVE	N3RDST	20	R	AC	100	\$181,940	RECONSTRUCT STRUCTURE (AC)
PACHECO ST	TAMPICO AVE	NATIVIDAD RD	PACHECOST	15	R	AC	100	\$503,731	RECONSTRUCT STRUCTURE (AC)
PADRE DR	W ROMIE LN	W ACACIA ST	PADREDR	10	C	AC	100	\$325,885	RECONSTRUCT STRUCTURE (AC)
POPLAR ST	PARKWAY RD	E MARKET ST	POPLARST	10	R	AC	100	\$180,492	RECONSTRUCT STRUCTURE (AC)
RICO ST	CASENTINI ST	LARKIN ST	RICOST	110	C	AC	100	\$369,037	RECONSTRUCT STRUCTURE (AC)
RIKER ST	W ACACIA ST	W ROMIE LN	RIKERST	060	C	AC	100	\$524,400	RECONSTRUCT STRUCTURE (AC)

Street Name	Begin Location	End Location	Street ID	Section ID	FC	Surface	PCI	Cost	Treatment
RIKER ST	W BLANCO RD	KIPLING ST	RIKERST	155	C	AC	100	\$665,031	RECONSTRUCT STRUCTURE (AC)
RUSSELL RD	PAUL AVE	SAN JUAN GRADE RD	RUSSELLRD	60	A	AC	100	\$146,498	RECONSTRUCT STRUCTURE (AC)
SALINAS ST	JOHN ST	CLAY ST	SALINASST	20	A	AC	100	\$148,378	RECONSTRUCT STRUCTURE (AC)
SAN FELIPE CT	SAN FELIPE ST	END	SANFELIPEC	10	R	AC	100	\$161,614	RECONSTRUCT STRUCTURE (AC)
SAN SIMEON DR	CAMDEN WAY	AMBROSE DR	SANSIMEOND	15	R	AC	100	\$791,579	RECONSTRUCT STRUCTURE (AC)
SANTA BARBARA AVE	WILSON ST	NATIONAL ST	SANTABARBA	15	R	AC	100	\$294,827	RECONSTRUCT STRUCTURE (AC)
SANTA MONICA CT	SANTA MONICA WAY	END	SANTAMONIC	10	R	AC	100	\$160,354	RECONSTRUCT STRUCTURE (AC)
SKY PL	ALMA AVE	END	SKYPL	10	R	AC	100	\$108,413	RECONSTRUCT STRUCTURE (AC)
ST ANN DR	BELMONT DR	ARCHER ST	STANNDR	10	R	AC	100	\$554,957	RECONSTRUCT STRUCTURE (AC)
STEPHANIE DR	S MAIN ST	STEPHANIE DR	STEPHANIED	10	R	AC	100	\$379,685	RECONSTRUCT STRUCTURE (AC)
SUN ST	CALLE CEBU	E MARKET ST	SUNST	10	R	AC	100	\$301,398	RECONSTRUCT STRUCTURE (AC)
TAFT CIR	VAN BUREN AVE	END	TAFTCIR	10	R	AC	100	\$82,015	RECONSTRUCT STRUCTURE (AC)
TULIP CIR	JOHN ST	END	TULIPCIR	10	R	AC	100	\$171,034	RECONSTRUCT STRUCTURE (AC)
VIA PARAISO	LOS PALOS DR	LA MESA DR	VIAPARAISO	25	R	AC	100	\$718,324	RECONSTRUCT STRUCTURE (AC)
W CURTIS ST	N MAIN ST	PUEBLO DR	WCURTISST	015	C	AC	100	\$1,272,591	RECONSTRUCT STRUCTURE (AC)
WILLIAMS RD	E ALISAL ST	E MARKET ST	WILLIAMSRD	010	A	AC	100	\$1,562,381	RECONSTRUCT STRUCTURE (AC)
WILLIAMS RD	E BORONDA RD	OLD STAGE RD	WILLIAMSRD	140	A	AC	100	\$1,975,019	RECONSTRUCT STRUCTURE (AC)
YOLO CIR	MENDOCINO DR	END	YOLOCIR	10	R	AC	100	\$109,135	RECONSTRUCT STRUCTURE (AC)
							Treatment Total	\$29,684,236	
ARCADIA CIR	ARCADIA WAY	END	ARCADIACIR	10	R	AC	100	\$28,260	THICK AC OVERLAY(2.5 INCHES)
CAMBRIAN DR	ATHERTON WAY	CUPERTINO WAY	CAMBRIANDR	10	R	AC	100	\$97,152	THICK AC OVERLAY(2.5 INCHES)
CARIBBEAN AVE	TAHITI PL	HAWAII PL	CARIBBEANA	20	R	AC	100	\$17,762	THICK AC OVERLAY(2.5 INCHES)
CARR AVE	E MARKET ST	END	CARRAVE	15	R	AC	100	\$55,080	THICK AC OVERLAY(2.5 INCHES)
CARRIAGE DR	COUNTRYSIDE DR	CARRIAGE CT	CARRIAGEDR	15	R	AC	100	\$32,953	THICK AC OVERLAY(2.5 INCHES)
CROSS AVE	MIAMI ST	BARDIN RD	CROSSAVE	30	R	AC	100	\$89,921	THICK AC OVERLAY(2.5 INCHES)
DONNER WAY	HUMBOLDT DR	EMERALD DR	DONNERWAY	15	R	AC	100	\$59,198	THICK AC OVERLAY(2.5 INCHES)
EAST ST	N FILICE ST	N SANBORN RD	EASTST	20	R	AC	100	\$58,733	THICK AC OVERLAY(2.5 INCHES)
ELM DR	RIDER AVE	END	ELMDR	10	R	AC	100	\$27,601	THICK AC OVERLAY(2.5 INCHES)
ELTON PL	N HEBBRON AVE	END	ELTONPL	15	R	AC	100	\$61,427	THICK AC OVERLAY(2.5 INCHES)
FLINT CIR	LARKIN ST	END	FLINTCIR	10	R	AC	100	\$7,522	THICK AC OVERLAY(2.5 INCHES)
HAVEN ALY	BELLEHAVEN ST	END	HAVENALY	30	R	PCC	100	\$5,086	THICK AC OVERLAY(2.5 INCHES)
HAYES ST	PARKSIDE ST	END	HAYESST	10	R	AC	100	\$15,245	THICK AC OVERLAY(2.5 INCHES)
KLAMATH DR	ARCADIA WAY	CALAVERAS DR	KLAMATHDR	15	R	AC	100	\$162,298	THICK AC OVERLAY(2.5 INCHES)

Street Name	Begin Location	End Location	Street ID	Section ID	FC	Surface	PCI	Cost	Treatment
LA JOLLA CIR	LA JOLLA WAY	END	LAJOLLACIR	10	R	AC	100	\$19,658	THICK AC OVERLAY(2.5 INCHES)
MADEIRA CIR	N MADEIRA AVE	END	MADEIRACIR	10	R	AC	100	\$30,011	THICK AC OVERLAY(2.5 INCHES)
N MADEIRA AVE	W END (TREE BARRICADE)	ST EDWARDS AVE	NMADEIRAAV	010	R	AC	100	\$206,356	THICK AC OVERLAY(2.5 INCHES)
NOGAL CIR	NOGAL DR	END	NOGALCIR	10	R	AC	100	\$17,337	THICK AC OVERLAY(2.5 INCHES)
ORCHARD AVE	SIEBER ST	DEL MONTE AVE	ORCHARDAVE	10	R	AC	100	\$84,374	THICK AC OVERLAY(2.5 INCHES)
PAJARO ST	MAPLE ST	JOHN ST	PAJAROST	150	A	PCC	100	\$112,010	THICK AC OVERLAY(2.5 INCHES)
PEREZ ST	E BOLIVAR ST	END	PEREZST	25	R	AC	100	\$60,522	THICK AC OVERLAY(2.5 INCHES)
PINO WAY	LAS CASITAS DR	ALAMO WAY	PINOWAY	10	R	AC	100	\$61,269	THICK AC OVERLAY(2.5 INCHES)
RIANDA ST	PRADER ST	GRIFFIN ST	RIANDAST	10	R	AC	100	\$67,613	THICK AC OVERLAY(2.5 INCHES)
RODEO AVE	N 1ST ST	W CURTIS ST	RODEOAVE	15	R	AC	100	\$94,623	THICK AC OVERLAY(2.5 INCHES)
SAN FERNANDO CIR	SAN FERNANDO DR	END	SANFERNAND	10	R	AC	100	\$18,606	THICK AC OVERLAY(2.5 INCHES)
SANTA FE WAY	SAN LEANDRO WAY	SAN FELIPE ST	SANTAFEWAY	15	R	AC	100	\$47,400	THICK AC OVERLAY(2.5 INCHES)
SEVILLE ST	DURAN ST	CHEROKEE DR	SEVILLEST	15	R	AC	100	\$80,845	THICK AC OVERLAY(2.5 INCHES)
SIMAS ST	E MARKET ST	END	SIMASST	15	R	AC	100	\$53,912	THICK AC OVERLAY(2.5 INCHES)
TERRACE ST	N MADEIRA AVE	FREMONT ST	TERRACEST	15	R	AC	100	\$141,024	THICK AC OVERLAY(2.5 INCHES)
W BERNAL DR	N MAIN ST	LUPIN DR	WBERNALDR	15	R	AC	100	\$35,610	THICK AC OVERLAY(2.5 INCHES)
							Treatment Total	\$1,849,408	
CASCADE WAY	BUCKINGHAM DR	KLAMATH DR	CASCADEWAY	15	R	AC	100	\$48,426	THIN AC OVERLAY(1.5 INCHES)
CASSINO CIR	CASSINO WAY	END	CASSINOCIR	10	R	AC	100	\$13,814	THIN AC OVERLAY(1.5 INCHES)
COTTONWOOD DR	COTTONWOOD CT	END	COTTONWOO1	15	R	AC	100	\$98,543	THIN AC OVERLAY(1.5 INCHES)
TETON AVE	RAINIER DR	GLACIER DR	TETONAVE	10	R	AC	100	\$54,959	THIN AC OVERLAY(1.5 INCHES)
VINCENT PL	MASSOLO CT	RICO ST	VINCENTPL	15	R	AC	100	\$31,982	THIN AC OVERLAY(1.5 INCHES)
							Treatment Total	\$247,724	
							Year 2019 Total	\$39,079,303	

Year: 2020

ABBOTT ST	JOHNSON AVE	E ROMIE LN	ABBOTTST	030SB	A	AC	100	\$18,018	THIN OVERLAY w/FABRIC
ABBOTT ST	S SANDBORN RD	E ROMIE LN	ABBOTTST	035NB	A	AC	100	\$73,784	THIN OVERLAY w/FABRIC
CONSTITUTION BLVD	RHODE ISLAND ST	E BORONDA RD	CONSTITUTI	70NB	A	AC	100	\$41,440	THIN OVERLAY w/FABRIC
CROMWELL DR	EL DORADO DR	VICTORIA AVE	CROMWELLDR	15	R	AC	100	\$82,915	THIN OVERLAY w/FABRIC
E ALISAL ST	GRIFFIN ST	PRADER ST	EALISALST	260WB	A	AC	100	\$58,869	THIN OVERLAY w/FABRIC
E BORONDA RD	SAN JUAN GRADE RD	DARTMOUTH WAY	EBORONDARD	20EB	A	AC	100	\$74,409	THIN OVERLAY w/FABRIC
LENNOX WAY	TUDOR WAY	VICTORIA AVE	LENNOXWAY	15	R	AC	100	\$70,100	THIN OVERLAY w/FABRIC

Street Name	Begin Location	End Location	Street ID	Section ID	FC	Surface	PCI	Cost	Treatment
MAYFAIR DR	S SANBORN RD	MAYFAIR DR	MAYFAIRDR	15	R	AC	100	\$153,074	THIN OVERLAY w/FABRIC
MCKINNON ST	HARDEN PKWY	CHARDONNAY DR	MCKINNONST	30	A	AC	100	\$82,305	THIN OVERLAY w/FABRIC
MERLOT WAY	CHARDONNAY DR	WINDSOR ST	MERLOTWAY	15	R	AC	100	\$73,957	THIN OVERLAY w/FABRIC
NATIVIDAD RD	E ALVIN DR	LOS COCHES AVE	NATIVIDADR	140SB	A	AC/AC	100	\$123,611	THIN OVERLAY w/FABRIC
N DAVIS RD	WESTRIDGE PKWY	AUTO CENTER CIR	NDAVISRD	180NB	A	AC	100	\$274,600	THIN OVERLAY w/FABRIC
N MAIN ST	HARDEN PKWY	SAN JUAN GRADE RD	NMAINST	035NB	A	AC	100	\$31,690	THIN OVERLAY w/FABRIC
N MAIN ST	W CURTIS ST	W LAUREL DR	NMAINST	115SB	A	AC/AC	100	\$66,434	THIN OVERLAY w/FABRIC
SAN CARLOS DR	SAN PEDRO ST	SAN MIGUEL AVE	SANCARLOSD	10	R	AC	100	\$76,762	THIN OVERLAY w/FABRIC
SAN JUAN GRADE RD	N MAIN ST	E BORONDA RD	SANJUANGRA	050	A	AC	100	\$118,683	THIN OVERLAY w/FABRIC
TUDOR WAY	LENNOX WAY	T AT W END	TUDORWAY	20	R	AC	100	\$52,410	THIN OVERLAY w/FABRIC
VILLA ST	WILSON ST	W MARKET ST	VILLAST	20	A	AC	100	\$84,175	THIN OVERLAY w/FABRIC
W BLANCO RD	PADRE DR	RIKER ST	WBLANCORD	020WB	A	AC	100	\$70,444	THIN OVERLAY w/FABRIC
WINDSOR ST	CHARDONNAY DR	HARDEN PKWY	WINDSORST	15	R	AC	100	\$63,987	THIN OVERLAY w/FABRIC
W LAUREL DR	TYLER ST	101 N ON/OFF RAMP	WLAURELDR	035	A	AC	100	\$142,968	THIN OVERLAY w/FABRIC
WORK ST	WORK CIR	ELVEE DR	WORKST	30	A	AC	100	\$226,936	THIN OVERLAY w/FABRIC
ZINFANDEL WAY	CHARDONNAY DR	WINDSOR ST	ZINFANDELW	10	R	AC	100	\$50,898	THIN OVERLAY w/FABRIC
							Treatment Total	\$2,112,469	
CHEROKEE DR	MADRID ST	SEVILLE ST	CHEROKEEDR	020	C	AC	100	\$102,667	RECONSTRUCT SURFACE (AC)
DEL MONTE AVE	N SANBORN RD	MAE AVE	DELMONTEAV	120	C	AC/AC	100	\$354,083	RECONSTRUCT SURFACE (AC)
E BLANCO RD	PAJARO ST	SAN JUAN DR	EBLANCORD	40EB	A	AC/AC	100	\$323,939	RECONSTRUCT SURFACE (AC)
E GABILAN ST	PAJARO ST	CALIFORNIA ST	EGABILANST	55	C	AC	100	\$115,401	RECONSTRUCT SURFACE (AC)
FRONT ST	JOHN ST	MAPLE ST	FRONTST	075	A	AC	100	\$167,723	RECONSTRUCT SURFACE (AC)
HARDEN PKWY	BROADWAY DR	MCKINNON ST	HARDENPKWY	20EB	A	AC	100	\$174,117	RECONSTRUCT SURFACE (AC)
HARDEN PKWY	MCKINNON ST	WINDSOR ST	HARDENPKWY	30EB	A	AC	100	\$140,674	RECONSTRUCT SURFACE (AC)
HARRIS RD	HARRIS PL	HARRIS RD	HARRISRD	40	A	AC	100	\$218,188	RECONSTRUCT SURFACE (AC)
LOS PALOS DR	E ROMIE LN	SAN JOSE ST	LOSPALOSDR	30	C	AC	100	\$103,968	RECONSTRUCT SURFACE (AC)
NATIVIDAD RD	EMERALD WAY	ARCADIA WAY	NATIVIDADR	150NB	A	AC	100	\$163,705	RECONSTRUCT SURFACE (AC)
N MAIN ST	SAN JUAN GRADE RD	E BORONDA RD	NMAINST	025NB	A	AC	100	\$121,783	RECONSTRUCT SURFACE (AC)
PAJARO ST	E MARKETST	JOHN ST	PAJAROST	045	A	AC	100	\$725,161	RECONSTRUCT SURFACE (AC)
SAN JOSE ST	WILGART WAY	SAN JUAN DR	SANJOSEST	15	A	AC	100	\$165,055	RECONSTRUCT SURFACE (AC)
S SANBORN RD	FAIRVIEW AVE	JOHN ST	SSANBORNRD	105NB	A	AC/AC	100	\$84,788	RECONSTRUCT SURFACE (AC)
S SANBORN RD	FAIRWAY AVE	ELVEE DR	SSANBORNRD	125SB	A	AC	100	\$45,420	RECONSTRUCT SURFACE (AC)
W ACACIA ST	RIKER ST	JUNIPERO WAY	WACACIAST	065	A	AC	100	\$232,465	RECONSTRUCT SURFACE (AC)

Street Name	Begin Location	End Location	Street ID	Section ID	FC	Surface	PCI	Cost	Treatment
W ALISAL ST	CHURCH ST	LINCOLN AVE	WALISALST	040	A	AC	100	\$101,819	RECONSTRUCT SURFACE (AC)
W ALISAL ST	COLLEGE DR	W ACACIA ST	WALISALST	100	A	AC	100	\$284,411	RECONSTRUCT SURFACE (AC)
W BLANCO RD	LOS OLIVOS DR	LUTHER WAY	WBLANCORD	040WB	A	AC	100	\$223,030	RECONSTRUCT SURFACE (AC)
W GABILAN ST	MAIN ST	LINCOLN AVE	WGABILANST	25	C	AC	100	\$104,253	RECONSTRUCT SURFACE (AC)
							Treatment Total	\$3,952,650	
E MARKET ST	CARR AVE	KERN ST	EMARKETST	075	A	AC	94	\$25,220	SLURRY SEAL
MONTE BELLA BLVD	SARDINA DR	TUSCANY BLVD	MONTEBELLA	20	R	AC	94	\$19,919	SLURRY SEAL
MONTE BELLA BLVD	TUSCANY BLVD	WILLIAMS RD	MONTEBELLA	30	R	AC	94	\$7,662	SLURRY SEAL
TUSCANY BLVD	MONTE BELLA BLVD	FREEDOM PKWY	TUSCANYBLV	15	R	AC	94	\$10,875	SLURRY SEAL
							Treatment Total	\$63,676	
E BLANCO RD	SAN JUAN DR	PAJARO ST	EBLANCORD	40WB	A	AC	100	\$179,859	MILL AND THICK OVERLAY
MIDWAY AVE	E LAUREL DR	E MARKET ST	MIDWAYAVE	20	R	AC/AC	100	\$80,276	MILL AND THICK OVERLAY
PELLETT AVE	S SANBORN RD	SANBORN PL	PELLETTAVE	15	C	AC	100	\$101,084	MILL AND THICK OVERLAY
SHERWOOD DR	E ROSSI ST	E MARKET ST	SHERWOODDR	025	A	AC	100	\$134,106	MILL AND THICK OVERLAY
							Treatment Total	\$495,325	
ABBOTT ST	GROWERS ST	S SANBORN RD	ABBOTTST	040NB	A	AC/AC	100	\$1,138,127	RECONSTRUCT STRUCTURE (AC)
ATHERTON WAY	CAMBRIAN DR	MILLBRAE ST	ATHERTONWA	20	R	AC	100	\$1,470,007	RECONSTRUCT STRUCTURE (AC)
AUBURN ST	CHURCH ST	CAYUGA ST	AUBURNST	10	R	AC	100	\$146,713	RECONSTRUCT STRUCTURE (AC)
BLANCO CIR	E BLANCO RD	END	BLANCOCIR	10	R	AC	100	\$410,887	RECONSTRUCT STRUCTURE (AC)
BRIGHTON ST	FILBERT WAY	STEVENSON ST	BRIGHTONST	15	R	AC	100	\$218,531	RECONSTRUCT STRUCTURE (AC)
CARMELITA DR	W ALISAL ST	PALMA DR	CARMELITAD	10	R	AC	100	\$480,112	RECONSTRUCT STRUCTURE (AC)
CARMELITA DR	AMBROSE DR	W ALISAL ST	CARMELITAD	35	R	AC	100	\$870,148	RECONSTRUCT STRUCTURE (AC)
CEDAR ST	N SANBORN RD	E MARKET ST	CEDARST	25	R	AC	100	\$209,024	RECONSTRUCT STRUCTURE (AC)
CHAPARRAL ST	N MAIN ST	LINWOOD DR	CHAPARRALS	015	A	AC	100	\$1,436,367	RECONSTRUCT STRUCTURE (AC)
CIRCLE DR	N SANBORN RD	OREGON ST	CIRCLEDNR	015	C	AC	100	\$714,323	RECONSTRUCT STRUCTURE (AC)
COMPTON WAY	PESCADERO DR	GLENDORA WAY	COMPTONWAY	15	R	AC	100	\$244,845	RECONSTRUCT STRUCTURE (AC)
CROSS AVE	E MARKET ST	MIAMI ST	CROSSAVE	20	R	AC	100	\$930,167	RECONSTRUCT STRUCTURE (AC)
DRIFTWOOD PL	N END	S END	DRIFTWOODP	15	R	AC	100	\$267,927	RECONSTRUCT STRUCTURE (AC)
E ALISAL ST	BARDIN RD	E ALISAL ST	EALISALST	015	A	AC	100	\$342,535	RECONSTRUCT STRUCTURE (AC)
E ALISAL ST	TAMPA ST	QUILLA ST	EALISALST	050	A	AC	100	\$1,376,882	RECONSTRUCT STRUCTURE (AC)
E ALISAL ST	MAIN ST	FRONT ST	EALISALST	165	A	AC	100	\$1,554,265	RECONSTRUCT STRUCTURE (AC)
E BLANCO RD	BLANCO CIR	ABBOTT ST	EBLANCORD	10WB	A	AC	100	\$498,603	RECONSTRUCT STRUCTURE (AC)
E GABILAN ST	MAIN ST	PAJARO ST	EGABILANST	15	C	AC	100	\$309,077	RECONSTRUCT STRUCTURE (AC)

Street Name	Begin Location	End Location	Street ID	Section ID	FC	Surface	PCI	Cost	Treatment
FAIRFAX DR	W ALISAL ST	BEL AIR WAY	FAIRFAXDR	15	R	AC	100	\$1,072,368	RECONSTRUCT STRUCTURE (AC)
FLORENCE PL	FAIRVIEW AVE	BEVERLY DR	FLORENCEPL	15	R	AC	100	\$414,240	RECONSTRUCT STRUCTURE (AC)
INCA WAY	SHAWNEE WAY	ADAMS ST	INCAWAY	15	R	AC	100	\$448,459	RECONSTRUCT STRUCTURE (AC)
INDEPENDENCE BLVD	E BORONDA RD	PROVINCETOWN DR	INDEPENDEN	25SB	C	AC	100	\$1,349,216	RECONSTRUCT STRUCTURE (AC)
INGLEWOOD ST	PESCADERO DR	END	INGLEWOODS	15	R	AC	100	\$313,942	RECONSTRUCT STRUCTURE (AC)
JOHNSON AVE	ABBOTT ST	E END	JOHNSONAVE	15	R	AC	100	\$475,145	RECONSTRUCT STRUCTURE (AC)
KERN ST	N FREEWAY OFF RAMP	E ALISAL ST	KERNST	15	A	AC	100	\$879,975	RECONSTRUCT STRUCTURE (AC)
KIOWA CIR	CHEROKEE DR	END	KIOWACIR	10	R	AC	100	\$65,151	RECONSTRUCT STRUCTURE (AC)
LAKE ALY	MARKET WAY	E LAKE ST	LAKEALY	10	R	AC	100	\$193,524	RECONSTRUCT STRUCTURE (AC)
LINWOOD DR	E LAUREL DR	RAINIER DR	LINWOODDR	15NB	C	AC	100	\$736,032	RECONSTRUCT STRUCTURE (AC)
MAE AVE	DEL MONTE AVE	D ST	MAEAVE	25	R	AC	100	\$376,288	RECONSTRUCT STRUCTURE (AC)
MANOR DR	GROVE ST	LOS PALOS DR	MANORDR	15	R	AC	100	\$253,403	RECONSTRUCT STRUCTURE (AC)
MENDOCINO DR	EL DORADO DR	YOLO CIR	MENDOCINOD	45	R	AC	100	\$405,564	RECONSTRUCT STRUCTURE (AC)
MOHAWK AVE	ADAMS ST	NAVAJO DR	MOHAWKAVE	15	R	AC	100	\$358,834	RECONSTRUCT STRUCTURE (AC)
N 2ND ST	BOEING AVE	W CURTIS ST	N2NDST	10	R	AC	100	\$290,087	RECONSTRUCT STRUCTURE (AC)
NAVAJO DR	NORTH MAIN ST	NOICE ST	NAVAJODR	70	C	AC	100	\$193,835	RECONSTRUCT STRUCTURE (AC)
NEW DEAL ST	DEL MONTE AVE	CORTEZ ST	NEWDEALST	15	R	AC	100	\$351,562	RECONSTRUCT STRUCTURE (AC)
ORANGE DR	CAPISTRANO DR	S MAIN ST	ORANGEDR	35	C	AC	100	\$836,282	RECONSTRUCT STRUCTURE (AC)
PALOMA AVE	E MARKET ST	TAMPA ST	PALOMAAVE	20	R	AC	100	\$503,905	RECONSTRUCT STRUCTURE (AC)
PARK ST	BELMONT DR	NACIONAL ST	PARKST	25	C	AC	100	\$696,710	RECONSTRUCT STRUCTURE (AC)
PARKWAY RD	N SANBORN RD	EUCALYPTUS DR	PARKWAYRD	15	R	AC	100	\$469,737	RECONSTRUCT STRUCTURE (AC)
POLK CIR	POLK ST	END	POLKCIR	10	R	AC	100	\$75,196	RECONSTRUCT STRUCTURE (AC)
SANBORN PL	INDUSTRIAL ST	END	SANBORNPL	25	C	AC	100	\$1,076,761	RECONSTRUCT STRUCTURE (AC)
SAN BRUNO WAY	SAN MATEO DR	SAN ANGELO DR	SANBRUNOWA	15	R	AC	100	\$341,800	RECONSTRUCT STRUCTURE (AC)
SAN MARCOS CT	SAN MARCOS DR	SAN MARCOS DR	SANMARCOSC	10	R	AC	100	\$427,610	RECONSTRUCT STRUCTURE (AC)
SAN MIGUEL AVE	PAJARO ST	S MAIN ST	SANMIGUELA	010	A	AC/AC	100	\$385,145	RECONSTRUCT STRUCTURE (AC)
SHASTA WAY	GARDEN WAY	JOHN ST	SHASTAWAY	10	R	AC	100	\$362,099	RECONSTRUCT STRUCTURE (AC)
SHELLEY WAY	KIPLING ST	KIPLING ST	SHELLEYWAY	10	R	AC	100	\$394,612	RECONSTRUCT STRUCTURE (AC)
SUCRE CT	E LAMAR ST	E LAMAR ST	SUCRECT	15	R	AC	100	\$352,907	RECONSTRUCT STRUCTURE (AC)
TOWT ST	GARNER AVE	CORTEZ ST	TOWTST	050	C	AC	100	\$359,901	RECONSTRUCT STRUCTURE (AC)
TYLER ST	IRIS DR	S END	TYLERST	35	R	AC	100	\$165,912	RECONSTRUCT STRUCTURE (AC)
WOODSIDE DR	RIKER ST	IVERSON ST	WOODSIDEDR	010	R	AC	100	\$552,581	RECONSTRUCT STRUCTURE (AC)
W ROSSI ST	N MAIN ST	SANSOME ST	WROSSIST	015	A	AC	100	\$1,102,533	RECONSTRUCT STRUCTURE (AC)

Street Name	Begin Location	End Location	Street ID	Section ID	FC	Surface	PCI	Cost	Treatment
							Treatment Total	\$28,899,856	
BRUNKEN AVE	MALARIN ST	END	BRUNKENAVE	30	R	AC	100	\$65,163	THICK AC OVERLAY(2.5 INCHES)
CABRILLO AVE	TAMPICO AVE	LINWOOD DR	CABRILLOAV	10	R	AC	100	\$67,078	THICK AC OVERLAY(2.5 INCHES)
CARIBBEAN AVE	TAHITI PL	PACIFIC AVE	CARIBBEANA	10	R	AC	100	\$18,233	THICK AC OVERLAY(2.5 INCHES)
CENTRAL AVE	NACIONAL ST	HOMESTEAD AVE	CENTRALAVE	075	A	PCC	100	\$140,055	THICK AC OVERLAY(2.5 INCHES)
CHARRO WAY	ALAMO WAY	RIDER AVE	CHARROWAY	10	R	AC	100	\$22,984	THICK AC OVERLAY(2.5 INCHES)
CLAREMONT ST	ROCHEX AVE	W LAUREL DR	CLAREMONTS	10	R	AC	100	\$34,836	THICK AC OVERLAY(2.5 INCHES)
EMERALD WAY	EMERALD DR	PESCADERO DR	EMERALDWAY	15	R	AC	100	\$51,246	THICK AC OVERLAY(2.5 INCHES)
HARDING ST	POLK ST	TYLER ST	HARDINGST	15	R	AC	100	\$120,278	THICK AC OVERLAY(2.5 INCHES)
IMPERIAL WAY	NAPA WAY	SUTTER ST	IMPERIALWA	10	R	AC	100	\$47,054	THICK AC OVERLAY(2.5 INCHES)
LEESE DR	SHERMAN DR	ALVARADO DR	LEESEDR	10	R	AC	100	\$82,022	THICK AC OVERLAY(2.5 INCHES)
MAE AVE	TOWT ST	D ST	MAEAVE	15	R	AC	100	\$36,337	THICK AC OVERLAY(2.5 INCHES)
MYRTLE CT	MYRTLE ST	MYRTLE ST	MYRTLECT	15	R	AC	100	\$120,402	THICK AC OVERLAY(2.5 INCHES)
NEWPORT CT	LEXINGTON DR	LEXINGTON DR	NEWPORTCT	10	R	AC	100	\$127,586	THICK AC OVERLAY(2.5 INCHES)
N MADEIRA AVE	E ALISAL ST	E MARKET ST	NMADEIRAAV	125	R	AC	100	\$88,136	THICK AC OVERLAY(2.5 INCHES)
N PEARL ST	E MARKET ST	E ALISAL ST	NPEARLST	15	R	AC	100	\$87,282	THICK AC OVERLAY(2.5 INCHES)
PLAZA CIR	S MAIN ST	END	PLAZACIR	10	R	AC	100	\$34,145	THICK AC OVERLAY(2.5 INCHES)
PRADO ST	PEREZ ST	NE END	PRADOST	20	R	AC	100	\$50,669	THICK AC OVERLAY(2.5 INCHES)
PRIMROSE DR	HEATHER DR	LUPIN DR	PRIMROSEDR	10	R	AC	100	\$58,549	THICK AC OVERLAY(2.5 INCHES)
RAGSDALE CT	ROOSEVELT ST	RAGSDALE CT	RAGSDALECT	20	R	PCC	100	\$25,301	THICK AC OVERLAY(2.5 INCHES)
RHODE ISLAND CIR	RHODE ISLAND ST	END	RHODEISLAN	10	R	AC	100	\$21,710	THICK AC OVERLAY(2.5 INCHES)
SAN JACINTO DR	KENTFIELD DR	MONTECITO WAY	SANJACINTO	10	R	AC	100	\$80,141	THICK AC OVERLAY(2.5 INCHES)
SCHILLING PL	HANSEN ST	END	SCHILLINGP	15	R	AC	100	\$193,791	THICK AC OVERLAY(2.5 INCHES)
SIERRA DR	GROVE ST	MANOR DR	SIERRADR	15	R	AC	100	\$118,973	THICK AC OVERLAY(2.5 INCHES)
SORRENTINI DR	GRANADA AVE	NATIVIDAD RD	SORRENTINI	15	R	AC	100	\$41,255	THICK AC OVERLAY(2.5 INCHES)
ST CHARLES WAY	N MADEIRA AVE	ST CHARLES PL	STCHARLESW	10	R	AC	100	\$55,682	THICK AC OVERLAY(2.5 INCHES)
VILLA ST	CENTRAL AVE	WILSON ST	VILLAST	10	A	PCC	100	\$122,358	THICK AC OVERLAY(2.5 INCHES)
							Treatment Total	\$1,911,266	
BUSH ST	RICO ST	HYDE ST	BUSHST	10	R	AC	100	\$73,929	THIN AC OVERLAY(1.5 INCHES)
COTTONWOOD CT	COTTONWOOD DR	COTTONWOOD DR	COTTONWOOD	10	R	AC	100	\$13,728	THIN AC OVERLAY(1.5 INCHES)
DEL REY CIR	PADRE DR	END	DELREYCIR	10	R	AC	100	\$26,488	THIN AC OVERLAY(1.5 INCHES)
MODOC AVE	RAINIER DR	E ALVIN DR	MODOCAVE	15	R	AC	100	\$71,099	THIN AC OVERLAY(1.5 INCHES)
							Treatment Total	\$185,244	

Street Name	Begin Location	End Location	Street ID	Section ID	FC	Surface	PCI	Cost	Treatment
							Year 2020 Total	\$37,620,486	
Year: 2021									
DEL MONTE AVE	WILLIAMS RD	BURKE ST	DELMONTEAV	140	C	AC	100	\$263,036	RECONSTRUCT SURFACE (AC)
E BLANCO RD	SAN JUAN DR	LA MESA WAY	EBLANCORD	30EB	A	AC/AC	100	\$319,311	RECONSTRUCT SURFACE (AC)
E BORONDA RD	CONSTITUTION BLVD	RIDER AVE	EBORONDARD	55	A	AC	100	\$439,801	RECONSTRUCT SURFACE (AC)
E LAUREL DR	MARYAL DR	LINWOOD DR	ELAURELDR	010	A	AC	100	\$264,496	RECONSTRUCT SURFACE (AC)
E MARKET ST	END OF PCC (EMARKETST005NB)	E MARKET ST	EMARKETST	020NB	A	AC	100	\$31,266	RECONSTRUCT SURFACE (AC)
E ROMIE LN	ALAMEDA AVE	S MAIN ST	EROMIELN	45	A	AC	100	\$685,168	RECONSTRUCT SURFACE (AC)
LARKIN ST	KEARNY WAY	VICTOR ST	LARKINST	035	C	AC	100	\$311,317	RECONSTRUCT SURFACE (AC)
MARYAL DR	E LAUREL DR	E BERNAL DR	MARYALDR	55	C	AC	100	\$481,375	RECONSTRUCT SURFACE (AC)
MCKINNON ST	E ALVIN DR	WESTMINSTER DR	MCKINNONST	10	A	AC	100	\$310,885	RECONSTRUCT SURFACE (AC)
NANTUCKET BLVD	INDEPENDENCE BLVD	HEMINGWAY DR	NANTUCKETB	10	C	AC	100	\$508,237	RECONSTRUCT SURFACE (AC)
NATIVIDAD RD	E ALVIN DR	LOS COCHES AVE	NATIVIDADR	140NB	A	AC	100	\$359,824	RECONSTRUCT SURFACE (AC)
N DAVIS RD	W ROSSI ST	SLOAT DR	NDAVISRD	150NB	A	AC/AC	100	\$133,224	RECONSTRUCT SURFACE (AC)
N MAIN ST	SAN JUAN GRADE RD	HARDEN PKWY	NMAINST	035SB	A	AC	100	\$92,246	RECONSTRUCT SURFACE (AC)
N WOOD ST	S WOOD ST	ROOSEVELT ST	NWOODST	10	A	AC	100	\$102,399	RECONSTRUCT SURFACE (AC)
RICO ST	W ROSSI ST	HYDE ST	RICOST	90	C	AC	100	\$164,800	RECONSTRUCT SURFACE (AC)
S MADEIRA AVE	JAMES ST	E ALISAL ST	SMADEIRAAV	15	C	AC	100	\$154,618	RECONSTRUCT SURFACE (AC)
S SANBORN RD	RAIL ROAD Overpass (PCC END)	ABBOTT ST	SSANBORNRD	070SB	A	AC	100	\$108,655	RECONSTRUCT SURFACE (AC)
S SANBORN RD	PELLETT AVE	ELVEE DR	SSANBORNRD	085NB	A	AC	100	\$202,848	RECONSTRUCT SURFACE (AC)
S SANBORN RD	JOHN ST	FAIRVIEW AVE	SSANBORNRD	105SB	A	AC	100	\$87,756	RECONSTRUCT SURFACE (AC)
S SANBORN RD	ELVEE DR	FAIRWAY AVE	SSANBORNRD	125NB	A	AC	100	\$48,008	RECONSTRUCT SURFACE (AC)
TOWT ST	E MARKET ST	E ALISAL ST	TOWTST	095	C	AC	100	\$285,179	RECONSTRUCT SURFACE (AC)
WILLIAMS RD	FREEDOM PKWY	E BORONDA RD	WILLIAMSRD	090	A	AC	100	\$674,030	RECONSTRUCT SURFACE (AC)
WILLIAMS RD	DEL MONTE AVE	FREEDOM PKWY	WILLIAMSRD	165	A	AC	100	\$1,219,883	RECONSTRUCT SURFACE (AC)
							Treatment Total	\$7,248,362	
2ND AVE	BELLEHAVEN ST	COOPER AVE	2NDAVE	065	R	AC	100	\$695,471	RECONSTRUCT STRUCTURE (AC)
ABBOTT ST	FRONT ST	JOHN ST	ABBOTTST	015SB	A	AC	100	\$479,792	RECONSTRUCT STRUCTURE (AC)
ALMA AVE	NORTH SANBORN ROAD	1ST AVE	ALMAAVE	015	R	AC	100	\$1,283,984	RECONSTRUCT STRUCTURE (AC)
AMBROSE DR	W ALISAL ST	SAN VINCENTE AVE	AMBROSEDR	15	A	AC	100	\$845,657	RECONSTRUCT STRUCTURE (AC)
ASPEN PL	WOODSIDE DR	END	ASPENPL	10	R	AC	100	\$82,682	RECONSTRUCT STRUCTURE (AC)

Street Name	Begin Location	End Location	Street ID	Section ID	FC	Surface	PCI	Cost	Treatment
BAYWOOD PL	WOODSIDE DR	END	BAYWOODPL	10	R	AC	100	\$186,258	RECONSTRUCT STRUCTURE (AC)
BEVERLY DR	FAIRVIEW AVE	FLORENCE PL	BEVERLYDR	15	R	AC	100	\$636,423	RECONSTRUCT STRUCTURE (AC)
BRIDGE ST	E ROSSI ST	S END (WALL)	BRIDGEST	35	R	AC	100	\$149,012	RECONSTRUCT STRUCTURE (AC)
BRUCE AVE	W ACACIA ST	COLLEGE DR	BRUCEAVE	20	R	AC	100	\$395,622	RECONSTRUCT STRUCTURE (AC)
BUCHANAN WAY	KENNEDY ST	KENNEDY ST	BUCHANANWA	10	R	AC	100	\$317,007	RECONSTRUCT STRUCTURE (AC)
CALIFORNIA ALY	E ALISAL ST	E SAN LUIS ST	CALIFORNIA	10	R	PCC	100	\$138,265	RECONSTRUCT STRUCTURE (AC)
CAMBRIAN DR	CUPERTINO WAY	SAUSAL DR	CAMBRIANDR	30	R	AC	100	\$497,179	RECONSTRUCT STRUCTURE (AC)
CAMDEN WAY	W ACACIA ST	SAN SIMEON DR	CAMDENWAY	15	R	AC	100	\$254,710	RECONSTRUCT STRUCTURE (AC)
COLUMBINE DR	HEATHER DR	LUPIN DR	COLUMBINED	10	R	AC	100	\$357,402	RECONSTRUCT STRUCTURE (AC)
E ALISAL ST	WILLIAMS RD	TOWT ST	EALISALST	060	A	AC	100	\$1,094,305	RECONSTRUCT STRUCTURE (AC)
E ALISAL ST	TOWT ST	N SANBORN RD	EALISALST	070	A	AC	100	\$1,370,376	RECONSTRUCT STRUCTURE (AC)
E ALVIN DR	N MAIN ST	MCKINNON ST	EALVINDR	15	A	AC	100	\$2,120,874	RECONSTRUCT STRUCTURE (AC)
FERN ST	E ALISAL ST	SYCAMORE RD	FERNST	10	R	AC	100	\$149,193	RECONSTRUCT STRUCTURE (AC)
GLENDORA WAY	COMPTON WAY	INGLEWOOD ST	GLENDORAWA	15	R	AC	100	\$861,860	RECONSTRUCT STRUCTURE (AC)
HARRIS PL	HARRIS RD	END	HARRISPL	10	R	AC	100	\$472,580	RECONSTRUCT STRUCTURE (AC)
HARTNELL ST	CENTRAL AVE	COLLEGE DR	HARTNELLST	10	R	AC	100	\$379,083	RECONSTRUCT STRUCTURE (AC)
HUNTINGTON ST	ROCHEX AVE	W LAUREL DR	HUNTINGTON	10	R	AC	100	\$213,850	RECONSTRUCT STRUCTURE (AC)
INDEPENDENCE BLVD	PROVINCETOWN DR	E BORONDA RD	INDEPENDEN	25NB	C	AC	100	\$1,396,439	RECONSTRUCT STRUCTURE (AC)
IRIS ALY	IRIS DR	END	IRISALY	20	R	PCC	100	\$249,645	RECONSTRUCT STRUCTURE (AC)
JEAN AVE	CAROL DR	SHARON DR	JEANAVE	10	R	AC	100	\$426,134	RECONSTRUCT STRUCTURE (AC)
KIMMEL ST	N SANBORN RD	BEECH ST	KIMMELST	15	R	AC	100	\$579,335	RECONSTRUCT STRUCTURE (AC)
KIP DR	BLOCK AVE	E ALVIN DR	KIPDR	10	R	AC	100	\$357,407	RECONSTRUCT STRUCTURE (AC)
LA MESA DR	LA MESA WAY	SAN ANGELO DR	LAMESADR	080	C	AC	100	\$847,357	RECONSTRUCT STRUCTURE (AC)
LARKIN ST	N DAVIS RD	KEARNY WAY	LARKINST	025	C	AC	100	\$806,024	RECONSTRUCT STRUCTURE (AC)
LENNY ST	HOOVER ST	LOUISE ST	LENNYST	15	R	AC	100	\$640,822	RECONSTRUCT STRUCTURE (AC)
LINCOLN AVE	W MARKET ST	CLAY ST	LINCOLNAVE	45	A	AC	100	\$1,337,082	RECONSTRUCT STRUCTURE (AC)
MADRID ST	CHEROKEE DR	N MAIN ST	MADRIDST	15	R	AC	100	\$982,761	RECONSTRUCT STRUCTURE (AC)
MOHAR ST	N SANBORN RD	BEECH ST	MOHARST	15	R	AC	100	\$581,028	RECONSTRUCT STRUCTURE (AC)
N 3RD ST	BOEING AVE	W CURTIS ST	N3RDST	10	R	AC	100	\$308,904	RECONSTRUCT STRUCTURE (AC)
N FILICE ST	ELTON PL	S END (BARRICADE)	NFILICEST	15	C	AC	100	\$925,913	RECONSTRUCT STRUCTURE (AC)
N HEBBRON AVE	E ALISAL ST	E MARKET ST	NHEBBRONAV	15	C	AC	100	\$543,515	RECONSTRUCT STRUCTURE (AC)
PADRE DR	NISSSEN RD	W SAN JOAQUIN ST	PADREDR	80	C	AC	100	\$216,345	RECONSTRUCT STRUCTURE (AC)
PESCADERO DR	ARCADIA WAY	LOS COCHES AVE	PESCADEROD	15	R	AC	100	\$1,247,056	RECONSTRUCT STRUCTURE (AC)
PIKE WAY	LINWOOD DR	NICHOLS AVE	PIKEWAY	20	R	AC	100	\$139,551	RECONSTRUCT STRUCTURE (AC)

Street Name	Begin Location	End Location	Street ID	Section ID	FC	Surface	PCI	Cost	Treatment
PUEBLO DR	ADAMS ST	N 1ST ST	PUEBLDR	15	R	AC	100	\$1,157,712	RECONSTRUCT STRUCTURE (AC)
RIKER ST	CLAY ST	W ACACIA ST	RIKERST	050	C	AC	100	\$803,865	RECONSTRUCT STRUCTURE (AC)
ROCHEX AVE	N MAIN ST	CRESCENT WAY	ROCHEXAVE	15	R	AC	100	\$1,257,312	RECONSTRUCT STRUCTURE (AC)
SAN FELIPE ST	SANTA FE WAY	SAN VINCENTE AVE	SANFELIPES	25	R	AC	100	\$1,066,647	RECONSTRUCT STRUCTURE (AC)
SAN JUAN GRADE RD	VAN BUREN AVE	RUSSEL RD	SANJUANGRA	070	A	AC	100	\$1,576,834	RECONSTRUCT STRUCTURE (AC)
SANTA TERESA CIR	GRANADA AVE	END	SANTATERES	10	R	AC	100	\$61,366	RECONSTRUCT STRUCTURE (AC)
SAUSAL DR	PESCADERO DR	CAMBRIAN DR	SAUSALDR	10	R	AC	100	\$340,281	RECONSTRUCT STRUCTURE (AC)
SENECA PL	CHEROKEE DR	END	SENECAPL	10	R	AC	100	\$149,770	RECONSTRUCT STRUCTURE (AC)
SHIRES WAY	BLOCK AVE	RAINIER DR	SHIRESWAY	10	R	AC	100	\$225,142	RECONSTRUCT STRUCTURE (AC)
SPICER ST	BRUNKEN AVE	ABBOTT ST	SPICERST	10	C	AC	100	\$315,434	RECONSTRUCT STRUCTURE (AC)
SUN ST	COMMISSION ST	END	SUNST	30	R	AC	100	\$214,894	RECONSTRUCT STRUCTURE (AC)
SUTTER ST	MARIN AVE	VENTURA WAY	SUTTERST	15	R	AC	100	\$617,977	RECONSTRUCT STRUCTURE (AC)
TAHOE CIR	TAHOE DR	END	TAHOECIR	10	R	AC	100	\$71,775	RECONSTRUCT STRUCTURE (AC)
TIP PL	TOP PL	END	TIPPL	10	R	AC	100	\$95,597	RECONSTRUCT STRUCTURE (AC)
VALENCIA ST	OREGON ST	KENTUCKY ST	VALENCIAST	10	R	AC	100	\$288,405	RECONSTRUCT STRUCTURE (AC)
W LAKE ST	N MAIN ST	RICO ST	WLAKEST	15	C	AC	100	\$1,129,260	RECONSTRUCT STRUCTURE (AC)
W ROMIE LN	BAUTISTA DR	END	WROMIELN	065	C	AC	100	\$378,348	RECONSTRUCT STRUCTURE (AC)
W ROSSI ST	SANSOME ST	RICO ST	WROSSIST	035	A	AC	100	\$821,427	RECONSTRUCT STRUCTURE (AC)
							Treatment Total	\$35,138,949	
ALAMO WAY	LAS CASITAS DR	GARNER AVE	ALAMOWAY	15	R	AC	100	\$148,864	THICK AC OVERLAY(2.5 INCHES)
ARTHUR ST	CLEVERLAND AVE	END	ARTHURST	15	R	AC	100	\$173,470	THICK AC OVERLAY(2.5 INCHES)
AVENUE B	LINCOLN AVE	S MAIN ST	AVENUEB	10	R	AC	100	\$23,461	THICK AC OVERLAY(2.5 INCHES)
BAUTISTA DR	W ROMIE LN	W ACACIA ST	BAUTISTADR	20	R	AC	100	\$68,751	THICK AC OVERLAY(2.5 INCHES)
CHICO WAY	SISKIYOU DR	CALAVERAS DR	CHICOWAY	10	R	AC	100	\$54,859	THICK AC OVERLAY(2.5 INCHES)
COUNTRYSIDE DR	BARDIN RD	END	COUNTRYSID	15	R	AC	100	\$65,765	THICK AC OVERLAY(2.5 INCHES)
GARNER AVE	END	RIDER AVE	GARNERAVE	010	R	AC	100	\$99,913	THICK AC OVERLAY(2.5 INCHES)
GLENWOOD CT	ALMA AVE	KIMMEL ST	GLENWOODCT	10	R	AC	100	\$35,271	THICK AC OVERLAY(2.5 INCHES)
GREENWOOD PL	WOODSIDE DR	NORTH END	GREENWOODP	020	R	AC	100	\$31,664	THICK AC OVERLAY(2.5 INCHES)
GROVE ST	ALAMEDA AVE	END	GROVEST	15	R	PCC	100	\$83,117	THICK AC OVERLAY(2.5 INCHES)
HOLLY ST	RIDER AVE	END	HOLLYST	10	R	AC	100	\$54,894	THICK AC OVERLAY(2.5 INCHES)
HYDE ST	VAN NESS CT	RICO ST	HYDEST	15	R	AC	100	\$100,096	THICK AC OVERLAY(2.5 INCHES)
LOMBARD ST	VINCENT PL	HYDE ST	LOMBARDST	15	R	AC	100	\$32,651	THICK AC OVERLAY(2.5 INCHES)
PRIMAVERA ST	KIPLING ST	PRIMAVERA WAY	PRIMAVERAS	15	R	AC	100	\$55,550	THICK AC OVERLAY(2.5 INCHES)

Street Name	Begin Location	End Location	Street ID	Section ID	FC	Surface	PCI	Cost	Treatment
SLOAT DR	POTRERO WAY	COLTON DR	SLOATDR	20	R	AC	100	\$65,124	THICK AC OVERLAY(2.5 INCHES)
UNIVERSITY AVE	AMBROSE DR	W ACACIA ST	UNIVERSITY	10	R	AC	100	\$153,250	THICK AC OVERLAY(2.5 INCHES)
UNIVERSITY AVE	W ACACIA ST	CENTRAL AVE	UNIVERSITY	20	R	AC	100	\$172,566	THICK AC OVERLAY(2.5 INCHES)
							Treatment Total	\$1,419,266	
CABERNET CIR	CABERNET WAY	END	CABERNETCI	10	R	AC	100	\$10,127	THIN AC OVERLAY(1.5 INCHES)
CARI CT	ATLANTIC ST	END	CARICT	10	R	AC	100	\$11,477	THIN AC OVERLAY(1.5 INCHES)
CHABLIS CIR	MERLOT WAY	END	CHABLISCIR	10	R	AC	100	\$15,324	THIN AC OVERLAY(1.5 INCHES)
LA BREA ST	SEPULVEDA DR	N 1ST ST	LABREAST	10	R	AC	100	\$26,246	THIN AC OVERLAY(1.5 INCHES)
LONGFELLOW DR	HEMINGWAY DR	WHITMAN CIR	LONGFELLO1	180	R	AC	100	\$57,299	THIN AC OVERLAY(1.5 INCHES)
MERLOT CIR	MERLOT WAY	END	MERLOT CIR	10	R	AC	100	\$13,682	THIN AC OVERLAY(1.5 INCHES)
N DAVIS RD	S FREEWAY OFF RAMP	BORONDA CROSSING PL	NDAVISRD	200SB	A	AC	100	\$113,297	THIN AC OVERLAY(1.5 INCHES)
PAJARO CIR	PAJARO ST	END	PAJAROCIR	10	R	AC	100	\$11,717	THIN AC OVERLAY(1.5 INCHES)
RHINE CT	RIESLING WAY	RIESLING WAY	RHINECT	10	R	AC	100	\$64,427	THIN AC OVERLAY(1.5 INCHES)
ST CHARLES PL	ST CHARLES WAY	END	STCHARLESP	10	R	AC	100	\$8,764	THIN AC OVERLAY(1.5 INCHES)
VICTOR ST	VAN NESS CT (W)	VAN NESS CT (E)	VICTORST	190	R	AC	100	\$59,901	THIN AC OVERLAY(1.5 INCHES)
							Treatment Total	\$392,261	
							Year 2021 Total	\$44,198,838	

Year: 2022

ABBOTT ST	1100' E(S)/O HARKINS RD	HARRIS RD	ABBOTTST	055SB	A	AC/AC	100	\$689,845	RECONSTRUCT SURFACE (AC)
DEL MONTE AVE	RIDER AVE	N SANBORN RD	DELMONTEAV	110	C	AC/AC	100	\$338,336	RECONSTRUCT SURFACE (AC)
E BLANCO RD	BLANCO CIR	ABBOTT ST	EBLANCORD	10EB	A	AC	100	\$200,294	RECONSTRUCT SURFACE (AC)
E MARKET ST	N SANBORN RD	CARR AVE	EMARKETST	085	A	AC	100	\$793,627	RECONSTRUCT SURFACE (AC)
HARRIS RD	ABBOTT ST	HARRIS PL	HARRISRD	10	A	AC	100	\$180,261	RECONSTRUCT SURFACE (AC)
S SANBORN RD	JOHN ST	E ALISAL ST	SSANBORNRD	015NB	A	AC/AC	100	\$152,061	RECONSTRUCT SURFACE (AC)
							Treatment Total	\$2,354,424	
BEACON HILL DR	CONSTITUTION BLVD	END	BEACONHIL1	20	R	AC	84	\$4,960	SLURRY SEAL
HUGHES WAY	CONSTITUTION BLVD	FOX GLEN WAY	HUGHESWAY	10	R	AC	86	\$2,591	SLURRY SEAL
QUAIL RUN CIR	COIT WAY	END	QUAILRUNCI	10	R	AC	86	\$4,537	SLURRY SEAL
Rossi Cir	W ROSSI ST	END	ROSSICIR	10	R	AC	86	\$3,781	SLURRY SEAL
TWIN CREEKS CIR	TWIN CREEKS DR	END	TWINCREEK1	10	R	AC	90	\$629	SLURRY SEAL
TWIN CREEKS WAY	COBBLESTONE ST	BEACON HILL DR	TWINCREEK2	10	R	AC	86	\$1,446	SLURRY SEAL

Street Name	Begin Location	End Location	Street ID	Section ID	FC	Surface	PCI	Cost	Treatment
							Treatment Total	\$17,944	
1ST AVE	TOWT ST	E LAUREL DR	1STAVE	15	R	AC	83	\$182	SEAL CRACKS
1ST AVE	GARNER AVE	E LAUREL DR	1STAVE	25	R	AC	87	\$107	SEAL CRACKS
2ND AVE	E MARKET ST	TOWT ST	2NDAVE	015	R	AC	84	\$78	SEAL CRACKS
2ND AVE	GARNER AVE	BELLEHAVEN ST	2NDAVE	075	R	AC	87	\$47	SEAL CRACKS
ABBOTT PL	N END	S END	ABBOTTPL	15	R	AC	87	\$41	SEAL CRACKS
ABBOTT ST	MAPLE ST	JOHN ST	ABBOTTST	020NB	A	AC	77	\$91	SEAL CRACKS
ABBOTT ST	JOHN ST	MAPLE ST	ABBOTTST	020SB	A	AC	86	\$36	SEAL CRACKS
ABBOTT ST	ALAMEDA AVE	MAPLE ST	ABBOTTST	023NB	A	AC/AC	86	\$42	SEAL CRACKS
ABBOTT ST	MAPLE ST	ALAMEDA AVE	ABBOTTST	023SB	A	AC/AC	79	\$97	SEAL CRACKS
ABBOTT ST	LOS PALOS DR	ALAMEDA AVE	ABBOTTST	025NB	A	AC/AC	80	\$134	SEAL CRACKS
ABBOTT ST	ALAMEDA AVE	LOS PALOS DR	ABBOTTST	025SB	A	AC/AC	86	\$61	SEAL CRACKS
ABBOTT ST	JOHNSON AVE	LOS PALOS DR	ABBOTTST	027NB	A	AC/AC	81	\$120	SEAL CRACKS
ABBOTT ST	LOS PALOS DR	JOHNSON AVE	ABBOTTST	027SB	A	AC/AC	86	\$59	SEAL CRACKS
ABBOTT ST	E ROMIE LN	JOHNSON AVE	ABBOTTST	030NB	A	AC	78	\$29	SEAL CRACKS
ABBOTT ST	E ROMIE LN	S SANBORN RD	ABBOTTST	035SB	A	AC	86	\$50	SEAL CRACKS
ABBOTT ST	1100' E(S)/O HARKINS RD	GROWERS ST	ABBOTTST	050NB	A	PCC	86	\$131	SEAL CRACKS
ABBOTT ST	GROWERS ST	1100' E(S)/O HARKINS RD	ABBOTTST	050SB	A	PCC	86	\$68	SEAL CRACKS
ABBOTT ST	HARRIS RD	1100' E(S)/O HARKINS RD	ABBOTTST	055NB	A	AC/AC	86	\$155	SEAL CRACKS
ABBOTT ST	HARRIS RD	CITY LIMITS	ABBOTTST	060	A	AC	82	\$185	SEAL CRACKS
ABERFORD CIR	DE CUNHA CT	END	ABERFORDCI	10	R	AC	88	\$5	SEAL CRACKS
ACAPULCO WAY	MAZATLAN ST	END	ACAPULCOWA	15	R	AC	84	\$46	SEAL CRACKS
ACOSTA ST	N SANBORN RD	BEECH ST	ACOSTAST	10	R	AC	88	\$22	SEAL CRACKS
ACOSTA ST	2ND AVE	TOWT ST	ACOSTAST	40	R	AC	87	\$25	SEAL CRACKS
ADAMS ST	W LAUREL DR	NAVAJO DR	ADAMSST	15	C	AC	86	\$68	SEAL CRACKS
ADAMS ST	MOHAWK AVE	NAVAJO DR	ADAMSST	45	R	AC	87	\$85	SEAL CRACKS
ADOBE DR	SLOAT DR	VICTOR ST	ADOBEDR	15	R	AC	88	\$18	SEAL CRACKS
AFTON RD	SYCAMORE RD	BARDIN RD	AFTONRD	15	R	AC	87	\$71	SEAL CRACKS
AIRPORT BLVD	SKYWAY BLVD	MERCER WAY	AIRPORTBLV	010	A	AC	86	\$80	SEAL CRACKS
AIRPORT BLVD	ROY DIAZ ST	MERCER WAY	AIRPORTBLV	105	A	AC	78	\$396	SEAL CRACKS
ALAMEDA AVE	ABBOTT ST	MAPLEWOOD DR	ALAMEDAAVE	015	C	PCC	86	\$68	SEAL CRACKS
ALAMEDA AVE	MAPLEWOOD DR	E ROMIE LN	ALAMEDAAVE	025	C	AC	89	\$38	SEAL CRACKS

Street Name	Begin Location	End Location	Street ID	Section ID	FC	Surface	PCI	Cost	Treatment
ALAMEDA AVE	E ROMIE LN	SAN MIGUEL AVE	ALAMEDAAVE	035	C	AC	81	\$114	SEAL CRACKS
ALHAMBRA ST	SEPULVEDA DR	N 1ST ST	ALHAMBRAST	10	R	AC	88	\$9	SEAL CRACKS
ALISAL RD	BARDIN RD	SCONBERG PKWY	ALISALRD	40	A	AC	85	\$21	SEAL CRACKS
ALTURAS WAY	ALTURAS CIR	TAHOE DR	ALTURASWAY	10	R	AC	88	\$7	SEAL CRACKS
ALVARADO DR	SHERMAN DR	END	ALVARADODR	15	R	AC	84	\$106	SEAL CRACKS
AMADOR CIR	RAINIER DR	END	AMADORCIR	10	R	AC	88	\$5	SEAL CRACKS
AMARILLO WAY	RIDER AVE	NOGAL DR	AMARILLOWA	15	R	AC	88	\$14	SEAL CRACKS
AMBROSE DR	DAVIS RD	W ALISAL ST	AMBROSEDR	35	A	AC	85	\$135	SEAL CRACKS
ANDINA DR	COUNTRYSIDE DR	ARGENTINE DR	ANDINADR	15	R	AC	88	\$15	SEAL CRACKS
ANGELUS DR	E LAUREL DR	ELWOOD ST	ANGELUSDR	10	R	AC	88	\$15	SEAL CRACKS
ANNE ST	ALEXANDER ST	END	ANNEST	10	R	AC	88	\$9	SEAL CRACKS
ANTELOPE DR	BADGER WAY	COUGAR DR	ANTELOPEDR	15	R	AC	84	\$48	SEAL CRACKS
APACHE CIR	CHEROKEE DR	END	APACHECIR	10	R	AC	87	\$10	SEAL CRACKS
ARAGON CIR	CHEROKEE DR	END	ARAGONCIR	10	R	AC	87	\$22	SEAL CRACKS
ARCADIA CT	ARCADIA WAY	ARCADIA WAY	ARCADIACT	10	R	AC	84	\$84	SEAL CRACKS
ARCADIA WAY	EL DORADO DR	ARCADIA CT	ARCADIAWAY	10	R	AC	84	\$136	SEAL CRACKS
ARCADIA WAY	NATIVIDAD RD	GLENDORA WAY	ARCADIAWAY	30	R	AC	88	\$13	SEAL CRACKS
ARCHER ST	BELMONT DR	UNIVERSITY AVE	ARCHERST	40	R	AC	87	\$36	SEAL CRACKS
ARCHER ST	NACIONAL ST	UNIVERSITY AVE	ARCHERST	45	R	AC	87	\$66	SEAL CRACKS
AREZZO CIR	SIENA WAY	END	AREZZOCIR	15	R	AC	85	\$35	SEAL CRACKS
ARGENTINE PL	ARGENTINE DR	END	ARGENTINEP	10	R	AC	88	\$7	SEAL CRACKS
ARGUELLO DR	SANSOME ST	END	ARGUELLODR	15	R	AC	84	\$57	SEAL CRACKS
ASHBURY WAY	ADOBE DR	VICTOR ST	ASHBURYWAY	10	R	AC	87	\$54	SEAL CRACKS
ASTOR WAY	BROADWAY DR	HUDSON WAY	ASTORWAY	15	R	AC	84	\$40	SEAL CRACKS
ATHERTON CIR	ATHERTON WAY	END	ATHERTONCI	10	R	AC	88	\$7	SEAL CRACKS
ATHERTON WAY	MILLBRAE ST	CAMBRIAN DR	ATHERTONWA	10	R	AC	88	\$28	SEAL CRACKS
ATLANTIC ST	GARNER AVE	DEL MONTE AVE	ATLANTICST	15	R	AC	88	\$28	SEAL CRACKS
AVENUE A	S MAIN ST	LINCOLN AVE	AVENUEA	10	R	AC	87	\$16	SEAL CRACKS
AVIS CT	MARGARET ST	SYCAMORE RD	AVISCT	10	R	AC	87	\$29	SEAL CRACKS
AZTEC CIR	CHEROKEE DR	END	AZTECCIR	10	R	AC	87	\$7	SEAL CRACKS
BADGER WAY	COUGAR DR	WILLIAMS RD	BADGERWAY	15	C	AC	83	\$48	SEAL CRACKS
BARBARA PL	BEVERLY DR	SHARON DR	BARBARAPL	15	R	AC	87	\$39	SEAL CRACKS
BARCELONA CIR	CHEROKEE DR	END	BARCELONAC	10	R	AC	87	\$23	SEAL CRACKS
BARDIN CIR	BARDIN WAY	BARDIN WAY	BARDINCIR	10	R	AC	87	\$54	SEAL CRACKS

Street Name	Begin Location	End Location	Street ID	Section ID	FC	Surface	PCI	Cost	Treatment
BARDIN RD	E ALISAL RD	TORO AVE	BARDINRD	15	A	AC	85	\$282	SEAL CRACKS
BARDIN RD	TORO AVE	WILLIAMS RD	BARDINRD	25	A	AC	85	\$81	SEAL CRACKS
BARDIN WAY	BARDIN CIR	WILLIAMS RD	BARDINWAY	15	R	AC	87	\$46	SEAL CRACKS
BAUTISTA DR	ORANGE DR	W ROMIE LN	BAUTISTADR	10	R	AC	88	\$10	SEAL CRACKS
BEECH ST	GARNER AVE	ACOSTA ST (SW END)	BEECHST	15	R	AC	87	\$93	SEAL CRACKS
BEL AIR WAY	W ACACIA ST	FAIRFAX DR	BELAIRWAY	10	R	AC	87	\$22	SEAL CRACKS
BELLEHAVEN ST	WILLIAMS RD	TOWT ST	BELLEHAVEN	15	R	AC	87	\$86	SEAL CRACKS
BENNINGTON CT	BOSTON ST	BOSTON ST	BENNINGTON	15	R	AC	82	\$67	SEAL CRACKS
BERKSHIRE WAY	CAPE COD WAY	BOSTON ST	BERKSHIREW	15	R	AC	83	\$50	SEAL CRACKS
BERNARDO AVE	LA MANCHA WAY	FREEDOM PKWY	BERNARDOAV	15	R	AC	85	\$93	SEAL CRACKS
BISON WAY	EAGLE DR	BUCKHORN DR	BISONWAY	15	R	AC	84	\$72	SEAL CRACKS
BLOCK AVE	KIP DR	PARSONS AVE	BLOCKAVE	15	R	AC	88	\$22	SEAL CRACKS
BOCA WAY	EMERALD WAY	TAHOE DR	BOCAWAY	10	R	AC	88	\$5	SEAL CRACKS
BOLOGNA WAY	SIENA WAY	PIAZZA DR	BOLOGNAWAY	15	R	AC	84	\$51	SEAL CRACKS
BORONDA RD	N FREEWAY ON RAMP	N MAIN ST	BORONDARD	010EB	A	AC	85	\$33	SEAL CRACKS
BORONDA RD	N MAIN ST	N FREEWAY ON RAMP	BORONDARD	010WB	A	AC	85	\$33	SEAL CRACKS
BORONDA RD	135' NW OF N DAVIS RD (CITY LIMIT)	N DAVIS RD	BORONDARD	120	R	AC	84	\$9	SEAL CRACKS
BOSTON ST	BENNINGTON CT	BEACON HILL DR	BOSTONST	15	R	AC	84	\$199	SEAL CRACKS
BOYLE CT	CHRISTENSEN AVE	CHRISTENSEN AVE	BOYLECT	15	R	AC	81	\$94	SEAL CRACKS
BRADBURY ST	END	FITZGERALD ST	BRADBURYST	015	R	AC	83	\$164	SEAL CRACKS
BRIDGE ST	E MENKE ST	E ROSSI ST	BRIDGEST	10	R	AC	87	\$24	SEAL CRACKS
BRIDGE ST	E LAKE ST	N END (WALL)	BRIDGEST	30	R	AC	87	\$7	SEAL CRACKS
BROADWAY DR	PENNSYLVANIA DR	HARDEN PKWY	BROADWAYDR	15	R	AC	84	\$82	SEAL CRACKS
BROOKS RD	WESTRIDGE PKWY	BORONDA RD	BROOKSRD	10	C	AC	84	\$61	SEAL CRACKS
BRUNKEN AVE	CHAMBERLAIN ST	MALARIN ST	BRUNKENAVE	20	C	AC	89	\$40	SEAL CRACKS
BRUTUS ST	END	END	BRUTUSST	15	R	AC	87	\$58	SEAL CRACKS
BUCKHORN DR	RIDER AVE	N SANBORN RD	BUCKHORNDR	15	C	AC	77	\$190	SEAL CRACKS
BUCKHORN DR	FALCON RD	N SANBORN RD	BUCKHORNDR	25	C	AC	83	\$70	SEAL CRACKS
BUCKINGHAM DR	CASCADE WAY	DORSET WAY	BUCKINGHA1	10	R	AC	84	\$41	SEAL CRACKS
BUCKINGHAM DR	DORSET WAY	ARCADIA WAY	BUCKINGHA1	20	R	AC	86	\$41	SEAL CRACKS
BUCKINGHAM WAY	EL DORADO DR	BUCKINGHAM DR	BUCKINGHA2	10	R	AC	84	\$12	SEAL CRACKS
BUCKINGHAM CIR	BUCKINGHAM DR	END	BUCKINGHAM	10	R	AC	84	\$11	SEAL CRACKS
BUNKER HILL WAY	CONSTITUTION BLVD	GEORGETOWN WAY	BUNKERHILL	15	R	AC	85	\$78	SEAL CRACKS

Street Name	Begin Location	End Location	Street ID	Section ID	FC	Surface	PCI	Cost	Treatment
BURGUNDY WAY	CABERNET WAY	CHARDONNAY DR	BURGUNDYWA	15	R	AC	78	\$43	SEAL CRACKS
BURKE ST	DEL MONTE AVE	END	BURKEST	10	R	AC	87	\$37	SEAL CRACKS
BURLINGTON DR	PROVINCETOWN DR	END	BURLINGTO1	15	R	AC	84	\$66	SEAL CRACKS
BURTON AVE	HARKINS RD	END	BURTONAVE	10	R	AC	87	\$61	SEAL CRACKS
BYRON DR	CHAUCER DR	STEPHANIE DR	BYRONDR	10	R	AC	88	\$15	SEAL CRACKS
CABERNET WAY	CHARDONNAY DR	BURGUNDY WAY	CABERNETWA	15	R	AC	88	\$20	SEAL CRACKS
CABOT WAY	BEACON HILL DR	BERKSHIRE WAY	CABOTWAY	15	R	AC	84	\$50	SEAL CRACKS
CACERAS CIR	CHEROKEE DR	END	CACERASCIR	10	R	AC	87	\$23	SEAL CRACKS
CADIZ CIR	CHEROKEE DR	END	CADIZCIR	10	R	AC	87	\$18	SEAL CRACKS
CALAVERAS DR	END	END	CALAVERASD	15	R	AC	88	\$57	SEAL CRACKS
CALIFORNIA ST	MARKET WAY	E ROSSI ST	CALIFORNI1	015	R	PCC	88	\$16	SEAL CRACKS
CALIFORNIA ST	JOHN ST	E GABILAN ST	CALIFORNI1	045	C	PCC	86	\$141	SEAL CRACKS
CALIFORNIA ST	E ACACIA ST	E ROMIE LN	CALIFORNI1	145	C	AC	89	\$35	SEAL CRACKS
CALIFORNIA ALY	E SAN LUIS ST	END	CALIFORNIA	30	R	AC	87	\$11	SEAL CRACKS
CALLE CEBU	SHERWOOD DR	SUN WAY	CALLECEBU	15	R	AC	84	\$69	SEAL CRACKS
CAMBRIDGE CT	WESTMINSTER DR	WESTMINSTER DR	CAMBRIDGEC	15	R	AC	84	\$90	SEAL CRACKS
CAMPANIA WAY	PALERMO DR	END	CAMPANIAWA	15	R	AC	84	\$78	SEAL CRACKS
CAMPUS AVE	HASTINGS AVE	FAIRFAX DR	CAMPUSAVE	15	R	AC	87	\$48	SEAL CRACKS
CANELLI CT	TUSCANY BLVD	CANELLI CT	CANELLIC	15	R	AC	84	\$111	SEAL CRACKS
CANTERBURY ST	LEXINGTON DR	END	CANTERBURY	15	R	AC	84	\$79	SEAL CRACKS
CAOBA WAY	AMARILLO WAY	END	CAOBAYWAY	20	R	AC	87	\$9	SEAL CRACKS
CAPE COD WAY	ROCKPORT WAY	CONSTITUTION BLVD	CAPECODWAY	15	R	AC	84	\$78	SEAL CRACKS
CAPITOL ST	W MARKET ST	CENTRAL ST	CAPITOLST	025	C	PCC	86	\$50	SEAL CRACKS
CAPITOL ST	GEIL ST	END	CAPITOLST	095	R	AC	87	\$25	SEAL CRACKS
CAPRI WAY	PIAZZA DR	END	CAPRIWAY	15	R	AC	84	\$53	SEAL CRACKS
CARMEL AVE	HAWTHORNE ST	EL PASO PL	CARMELAVE	45	C	PCC	86	\$30	SEAL CRACKS
CASCADE CIR	KLAMATH DR	END	CASCADECIR	15	R	AC	88	\$9	SEAL CRACKS
CASSINO WAY	SPOLETO ST	SPOLETO ST	CASSINOWAY	15	R	AC	85	\$65	SEAL CRACKS
CASTLETON ST	LITTLE RIVER DR	END	CASTLETONS	15	R	AC	84	\$48	SEAL CRACKS
CATALINA AVE	WILSON ST	NACIONAL ST	CATALINAAV	10	R	AC	88	\$12	SEAL CRACKS
CAYUGA ST	CENTRAL AVE	W GABILAN ST	CAYUGAST	10	R	PCC	88	\$9	SEAL CRACKS
CAYUGA ST	W ALISAL ST	CLAY ST	CAYUGAST	30	R	PCC	88	\$23	SEAL CRACKS
CAYUGA ST	CLAY ST	S END	CAYUGAST	40	R	AC	87	\$15	SEAL CRACKS
CEDROS AVE	NACIONAL ST	END	CEDROSAVE	10	R	AC	87	\$18	SEAL CRACKS

Street Name	Begin Location	End Location	Street ID	Section ID	FC	Surface	PCI	Cost	Treatment
CENTER ST	E MARKET ST	EAST ST	CENTERST	15	R	AC	88	\$16	SEAL CRACKS
CENTRAL AVE	UNIVERSITY AVE	NACIONAL ST	CENTRALAVE	065	A	PCC	86	\$88	SEAL CRACKS
CENTRAL AVE	HOMESTEAD AVE	CAPITOL ST	CENTRALAVE	085	A	PCC	86	\$76	SEAL CRACKS
CENTRAL AVE	SALINAS ST	CAPITOL ST	CENTRALAVE	095	A	PCC	86	\$77	SEAL CRACKS
CENTRAL AVE	SALINAS ST	MAIN ST	CENTRALAVE	180	C	AC	86	\$14	SEAL CRACKS
CHAMBERLAIN ST	BRUNKEN AVE	ABBOTT ST	CHAMBERLAI	10	R	AC	87	\$35	SEAL CRACKS
CHAMISE CIR	CHAMISE CT	END	CHAMISECIR	10	R	AC	85	\$15	SEAL CRACKS
CHAMISE DR	BUCKHORN DR	TAMARAK WAY	CHAMISEDR	15	R	AC	84	\$57	SEAL CRACKS
CHAMISE DR	TAMARAK WAY	SAGE CT (S)	CHAMISEDR	30	R	AC	85	\$56	SEAL CRACKS
CHARDONNAY DR	CROMWELL DR	MCKINNON ST	CHARDONNA1	15	R	AC	84	\$153	SEAL CRACKS
CHARLESTOWN WAY	BEACON HILL DR	BUNKER HILL WAY	CHARLESTOW	15	R	AC	84	\$36	SEAL CRACKS
CHAUCER DR	W END	E END	CHAUCERDR	15	R	AC	88	\$36	SEAL CRACKS
CHELSEA CT	WIMBLEDON AVE	WIMBLEDON CIR	CHELSEACT	10	R	AC	84	\$96	SEAL CRACKS
CHEROKEE CT	CHEROKEE DR	CHEROKEE DR	CHEROKEECT	10	R	AC	87	\$84	SEAL CRACKS
CHEROKEE DR	N MAIN ST	MADRID ST	CHEROKEEDR	010	C	AC	86	\$86	SEAL CRACKS
CHEROKEE DR	SEVILLE ST	DURAN ST	CHEROKEEDR	030	C	AC	78	\$57	SEAL CRACKS
CHEROKEE DR	DURAN ST	W ALVIN DR	CHEROKEEDR	040	C	AC	89	\$53	SEAL CRACKS
CHEROKEE DR	TULANE ST	S END	CHEROKEEDR	070	C	AC	89	\$18	SEAL CRACKS
CHERRY DR	SHERWOOD DR	PEACH DR	CHERRYDR	10	R	AC	87	\$36	SEAL CRACKS
CHESTNUT ST	PAJARO ST	S MAIN ST	CHESTNUTST	10	R	PCC	88	\$17	SEAL CRACKS
CHESTNUT ST	CALIFORNIA ST	PAJARO ST	CHESTNUTST	20	R	PCC	88	\$16	SEAL CRACKS
CHRISTENSEN AVE	E ALVIN DR	JULIA AVE	CHRISTENSE	15	R	AC	79	\$177	SEAL CRACKS
CHURCH ST	CLAY ST	W ALISAL ST	CHURCHST	40	C	PCC	86	\$56	SEAL CRACKS
CHURCH ST	W ALISAL ST	CENTRAL AVE	CHURCHST	50	C	AC	89	\$54	SEAL CRACKS
CIRCLE DR	N SANBORN RD	N MADEIRA AVE	CIRCLEDR	055	R	AC	87	\$145	SEAL CRACKS
CIRCLE PL	CIRCLE DR	END	CIRCLEPL	10	R	AC	88	\$12	SEAL CRACKS
CLARK ST	NACIONAL CT	W MARKET ST	CLARKST	15	C	AC	89	\$54	SEAL CRACKS
CLAY ALY	W SAN LUIS ST	CLAY ST	CLAYALY	10	R	PCC	88	\$4	SEAL CRACKS
CLAY ST	S MAIN ST	LINCOLN AVE	CLAYST	10	C	AC	89	\$25	SEAL CRACKS
CLAY ST	LINCOLN AVE	IVERSON ST	CLAYST	20	C	PCC	86	\$93	SEAL CRACKS
CLEVELAND AVE	VAN BUREN AVE	LENNY ST	CLEVELANDA	15	R	AC	87	\$62	SEAL CRACKS
CLINTON CT	MANHATTAN DR	S END	CLINTONCT	10	R	AC	84	\$23	SEAL CRACKS
CLINTON CT	MANHATTAN DR at HUDSON WAY	T AT W END	CLINTONCT	20	R	AC	85	\$56	SEAL CRACKS

Street Name	Begin Location	End Location	Street ID	Section ID	FC	Surface	PCI	Cost	Treatment
COBBLESTONE ST	BEACON HILL DR	COBBLESTONE ST	COBBLESTON	15	R	AC	84	\$128	SEAL CRACKS
COIT WAY	BRIGHTON ST	W ROSSI ST	COITWAY	10	R	AC	87	\$8	SEAL CRACKS
COLERIDGE DR	LOS OLIVOS ST	RIKER ST	COLERIDGED	10	R	AC	88	\$25	SEAL CRACKS
COLLEGE DR	W ALISAL ST	CAMPUS AVE	COLLEGEDR	65	A	AC	86	\$50	SEAL CRACKS
COLTON DR	FLINT WAY	ESTRADA WAY	COLTONDR	15	R	AC	81	\$107	SEAL CRACKS
COLUMBIA AVE	W ACACIA ST	LEMOS AVE	COLUMBIAAV	35	R	AC	87	\$45	SEAL CRACKS
COLUSA PL	MENDOCINO DR	MENDOCINO DR	COLUSAPL	10	R	AC	87	\$78	SEAL CRACKS
COMANCHE WAY	SHAWNEE WAY	CHEROKEE DR	COMANCHEWA	10	R	AC	87	\$41	SEAL CRACKS
COMMISSION ST	GRIFFIN ST	END	COMMISSION	15	R	AC	87	\$76	SEAL CRACKS
CONNELY CT	CONNELY ST	CONNELY ST	CONNELYCT	10	R	AC	87	\$31	SEAL CRACKS
CONNELY ST	N SANBORN RD	EUCALYPTUS DR	CONNELYST	15	R	AC	87	\$46	SEAL CRACKS
CONSTITUTION BLVD	E LAUREL DR	INDEPENDENCE BLVD	CONSTITUTI	10NB	A	AC	86	\$161	SEAL CRACKS
CONSTITUTION BLVD	BEACON HILL DR	INDEPENDENCE BLVD	CONSTITUTI	20SB	A	AC	82	\$131	SEAL CRACKS
CONSTITUTION BLVD	LAS CASITAS DR	BEACON HILL DR	CONSTITUTI	30SB	A	AC	82	\$76	SEAL CRACKS
CONSTITUTION BLVD	LAS CASITAS DR	FREEDOM PKWY	CONSTITUTI	40NB	A	AC	86	\$53	SEAL CRACKS
CONSTITUTION BLVD	LAS CASITAS DR	FREEDOM PKWY	CONSTITUTI	40SB	A	AC	77	\$133	SEAL CRACKS
CONSTITUTION BLVD	FREEDOM PKWY	BEACON HILL DR	CONSTITUTI	50NB	A	AC	86	\$37	SEAL CRACKS
CONSTITUTION BLVD	MANTUCKET BLVD	E BORONDA RD	CONSTITUTI	70SB	A	AC	82	\$54	SEAL CRACKS
COOPER AVE	2ND AVE	TOWT ST	COOPERAVE	10	R	AC	87	\$25	SEAL CRACKS
CORONADO AVE	WILSON ST	SANTA BARBARA AVE	CORONADOAV	10	R	AC	88	\$10	SEAL CRACKS
COUGAR DR	ANTELOPE DR	FREEDOM PKWY	COUGARDR	15	R	AC	84	\$156	SEAL CRACKS
COVENTRY ST	BARRICADE (S)	N END	COVENTRYST	10	R	AC	83	\$196	SEAL CRACKS
CREEKBRIDGE CIR	PROVINCETOWN DR	END	CREEKBRIDG	10	R	AC	85	\$19	SEAL CRACKS
CRESPI WAY	W ACACIA ST	PALMA DR	CRESPIWAY	10	R	AC	87	\$46	SEAL CRACKS
CRESTVIEW ST	KITTERY ST	END	CRESTVIEWS	15	R	AC	84	\$79	SEAL CRACKS
C ST	MAE AVE	GALINDO ST	CST	15	R	AC	88	\$15	SEAL CRACKS
CYPRESS ST	CENTRAL AVE	END	CYPRESSST	10	R	AC	87	\$13	SEAL CRACKS
DALLAS AVE	GARNER AVE	CORTEZ ST	DALLASAVE	10	R	AC	87	\$40	SEAL CRACKS
DALLAS AVE	DEL MONTE AVE	CORTEZ ST	DALLASAVE	20	R	AC	87	\$40	SEAL CRACKS
DANBURY ST	HARTFORD ST	INDEPENDENCE BLVD	DANBURYST	15	R	AC	84	\$49	SEAL CRACKS
DARTMOUTH WAY	E BORONDA RD	S END (BARICADE)	DARTMOUTHW	10	O	AC	88	\$7	SEAL CRACKS
DAYTON ST	HARKINS RD	END	DAYTONST	10	R	AC	87	\$84	SEAL CRACKS
DE CUNHA CT	DECLARATION ST	DECLARATION ST	DECUNHACT	15	R	AC	84	\$130	SEAL CRACKS
DELANCEY DR	BROADWAY DR	END	DELANCEYDR	15	R	AC	81	\$140	SEAL CRACKS

Street Name	Begin Location	End Location	Street ID	Section ID	FC	Surface	PCI	Cost	Treatment
DEL MAR DR	END	NISSEN RD	DELMARDR	15	R	AC	88	\$24	SEAL CRACKS
DEL MONTE AVE	MAE AVE	BURKE ST	DELMONTEAV	130	C	AC/AC	86	\$34	SEAL CRACKS
DENNIS AVE	TAMPA ST	BARDIN RD	DENNISAVE	15	R	AC	88	\$39	SEAL CRACKS
DEWEY AVE	BEECH ST	TOWT ST	DEWEYAVE	10	R	AC	87	\$21	SEAL CRACKS
DICKENS DR	KIPLING ST	CHAUCER DR	DICKENS DR	15	R	AC	88	\$26	SEAL CRACKS
DIVISION ST	E MARKET ST	END	DIVISIONST	10	R	AC	87	\$31	SEAL CRACKS
DIVISION ST	SUMMIT DR	END	DIVISIONST	15	R	AC	88	\$3	SEAL CRACKS
DOLORES ST	OREGON ST	KENTUCKY ST	DOLORESST	10	R	AC	87	\$29	SEAL CRACKS
DORORO DR	REATA ST	TAPADERO DR	DORORODR	15	R	AC	88	\$19	SEAL CRACKS
DORSET WAY	BUCKINGHAM DR	LANCASHIRE DR	DORSETWAY	10	R	AC	84	\$35	SEAL CRACKS
DOVER CIR	DE CUNHA CT	END	DOVERCIR	10	R	AC	88	\$3	SEAL CRACKS
D ST	MAE AVE	GALINDO ST	DST	15	R	AC	88	\$15	SEAL CRACKS
DURAN CIR	CHEROKEE DR	END	DURANCIR	10	R	AC	87	\$22	SEAL CRACKS
DURANGO ST	YUCATAN WAY	ACAPULCO WAY	DURANGOST	15	R	AC	84	\$45	SEAL CRACKS
DURAN ST	CHEROKEE DR	SEVILLE ST	DURANST	10	R	AC	87	\$64	SEAL CRACKS
E ACACIA ST	CARMEL AVE	S MAIN ST	EACACIAST	25	A	PCC	86	\$93	SEAL CRACKS
E ACACIA ST	ALAMEDA AVE	CARMEL AVE	EACACIAST	40	A	PCC	86	\$20	SEAL CRACKS
EAGLE DR	FALCON DR	COUGAR WAY	EAGLEDR	10	R	AC	84	\$72	SEAL CRACKS
EAGLE DR	COUGAR WAY	ESTRELLA WAY	EAGLEDR	20	R	AC	84	\$121	SEAL CRACKS
EAGLE DR	ESTRELLA WAY	BISCON WAY	EAGLEDR	30	R	AC	84	\$112	SEAL CRACKS
E ALISAL ST	MARGARET ST	FERN ST	EALISALST	020	A	AC	85	\$72	SEAL CRACKS
E ALISAL ST	TAMPA ST	E MARKET ST	EALISALST	040	A	AC	85	\$66	SEAL CRACKS
E ALISAL ST	N WOOD ST	KERN ST	EALISALST	100	A	AC	85	\$201	SEAL CRACKS
E ALISAL ST	FRONT ST	270' E/O FRONT ST	EALISALST	240EB	A	AC	83	\$15	SEAL CRACKS
E ALISAL ST	PRADER ST	GRIFFIN ST	EALISALST	260EB	A	AC	79	\$90	SEAL CRACKS
E ALISAL ST	WILLIAMS RD	SKYWAY BLVD	EALISALST	310	A	AC	86	\$64	SEAL CRACKS
E ALVIN DR	MCKINNON ST	LINWOOD DR	EALVINDR	25	A	AC	85	\$202	SEAL CRACKS
E ALVIN DR	LINWOOD DR	EL DORADO DR	EALVINDR	35	A	AC	85	\$92	SEAL CRACKS
E ALVIN DR	EL DORADO DR	MARIN AVE	EALVINDR	45	A	AC	85	\$177	SEAL CRACKS
E ALVIN DR	MARIN AVE	NATIVIDAD RD	EALVINDR	55	A	AC	85	\$64	SEAL CRACKS
EAST ST	N HEBBRON AVE	N FILICE ST	EASTST	10	R	AC	88	\$10	SEAL CRACKS
E BERNAL DR	ROSARITA DR	ALPINE DR	EBERNALDR	20	R	AC	80	\$144	SEAL CRACKS
E BERNAL DR	W BERNAL DR	ALPINE DR	EBERNALDR	50	R	AC/AC	88	\$9	SEAL CRACKS
E BLANCO RD	LA MESA WAY	SAN JUAN DR	EBLANCORD	30WB	A	AC	86	\$74	SEAL CRACKS

Street Name	Begin Location	End Location	Street ID	Section ID	FC	Surface	PCI	Cost	Treatment
E BOLIVAR ST	N MAIN ST	VAN BUREN AVE	EBOLIVARST	15	C	AC	89	\$80	SEAL CRACKS
E BORONDA RD	MCKINNON ST	EL DORADO DR	EBORONDARD	10	A	AC	86	\$176	SEAL CRACKS
E BORONDA RD	N MAIN ST	SAN JUAN GRADE RD	EBORONDARD	10EB	A	AC/AC	85	\$127	SEAL CRACKS
E BORONDA RD	EL DORADO DR	NATIVIDAD RD	EBORONDARD	20	A	AC	86	\$170	SEAL CRACKS
E BORONDA RD	DARTMOUTH WAY	SAN JUAN GRADE RD	EBORONDARD	20WB	A	AC/AC	81	\$100	SEAL CRACKS
E BORONDA RD	NATIVIDAD DR	INDEPENDENCE BVD	EBORONDARD	30	A	AC	85	\$176	SEAL CRACKS
E BORONDA RD	INDEPENDENCE BLVD	HEMINGWAY DR	EBORONDARD	40	A	AC	86	\$128	SEAL CRACKS
E BORONDA RD	HEMINGWAY BLVD	CONSTITUTION BLVD	EBORONDARD	50	A	AC	85	\$309	SEAL CRACKS
E BORONDA RD	N SANBORN RD	WILLIAMS RD	EBORONDARD	70	A	AC	86	\$153	SEAL CRACKS
E CURTIS ST	NOICE DR	REATA ST	ECURTISST	25	R	AC	87	\$37	SEAL CRACKS
EDEN ST	SCHILLING PL	END	EDENST	10	R	AC/AC	88	\$11	SEAL CRACKS
EISENHOWER ST	VAN BUREN AVE	RUSSELL RD	EISENHOWE1	15	R	AC	88	\$51	SEAL CRACKS
EISENHOWER CIR	EISENHOWER ST	END	EISENHOWER	10	R	AC	88	\$3	SEAL CRACKS
E LAKE ST	N MAIN ST	CALIFORNIA ST	ELAKEST	15	C	AC	89	\$36	SEAL CRACKS
E LAMAR ST	N MAIN ST	SANTA RITA ST	ELAMARST	15	R	AC	87	\$40	SEAL CRACKS
E LAUREL DR	N MAIN ST	MARYAL DR	ELAURELDR	005	A	AC	86	\$110	SEAL CRACKS
E LAUREL DR	LINWOOD DR	GRANADA AVE	ELAURELDR	015	A	AC	86	\$82	SEAL CRACKS
E LAUREL DR	GRANADA AVE	NATIVIDAD RD	ELAURELDR	020	A	AC	86	\$47	SEAL CRACKS
E LAUREL DR	N SANBORN RD	TOWT ST	ELAURELDR	025	A	AC	85	\$125	SEAL CRACKS
E LAUREL DR	TOWT ST	WILLIAMS RD	ELAURELDR	035	A	AC	85	\$127	SEAL CRACKS
E LAUREL DR	CONSTITUTION BLVD	NATIVIDAD RD	ELAURELDR	120WB	A	AC	81	\$178	SEAL CRACKS
E LAUREL DR	RANCH VIEW LN/COUNTY FACILITY	CONSTITUTION BLVD	ELAURELDR	130WB	A	AC	79	\$172	SEAL CRACKS
E LAUREL DR	ST EDWARDS AVE	RANCH VIEW LN/COUNTY FACILITY	ELAURELDR	140WB	A	AC	81	\$206	SEAL CRACKS
E LAUREL DR	N SANBORN RD	ST EDWARDS AVE	ELAURELDR	150WB	A	AC	86	\$63	SEAL CRACKS
EL DORADO DR	HARDEN PKWY	E ALVIN DR	ELDORADODR	15	A	AC	85	\$123	SEAL CRACKS
EL DORADO DR	HARDEN PKWY	E BORONDA RD	ELDORADODR	25	A	AC	85	\$125	SEAL CRACKS
ELIOT CIR	LEWIS ST	END	ELIOTCIR	10	R	AC	88	\$2	SEAL CRACKS
ELK DR	FALCON DR	COUGAR DR	ELKDR	15	C	AC	84	\$54	SEAL CRACKS
ELKINGTON AVE	KILBRETH AVE	DEL MONTE AVE	ELKINGTONA	10	R	AC	88	\$31	SEAL CRACKS
EL SUR AVE	PESCADERO DR	CAMBRIAN DR	ELSURAVE	10	R	AC	88	\$15	SEAL CRACKS
ELVEE CIR	WORK ST	END	ELVEECIR	10	R	AC	88	\$7	SEAL CRACKS
ELVEE DR	S SANBORN RD	W END (CREEK)	ELVEEDR	10	C	AC	89	\$100	SEAL CRACKS

Street Name	Begin Location	End Location	Street ID	Section ID	FC	Surface	PCI	Cost	Treatment
E MARKET ST	BEGIN PCC (177' S/O MARKET WAY)	FRONT	EMARKETST	005SB	A	PCC	77	\$128	SEAL CRACKS
E MARKET ST	PCC END (177' S/O MARKET WAY)	MARKET WAY	EMARKETST	010NB	A	AC	86	\$10	SEAL CRACKS
E MARKET ST	SHERWOOD DR	MERCED ST	EMARKETST	015	A	AC	86	\$167	SEAL CRACKS
E MARKET ST	N SANBORN RD	TOWT ST	EMARKETST	185	A	AC	83	\$225	SEAL CRACKS
E MARKET ST	KENNETH AVE	TOWT ST	EMARKETST	235	A	AC	83	\$173	SEAL CRACKS
E MARKET ST	E ALISAL ST	KENNETH AVE	EMARKETST	285	A	AC	85	\$159	SEAL CRACKS
E MARKET ST	180' E/O GREENFIELD ALLEY (PCC START)	MONTEREY ST	EMARKETST	315	A	AC	86	\$71	SEAL CRACKS
E MARKET ST	SHERWOOD DR	FRONT ST	EMARKETST	330SB	A	PCC	81	\$101	SEAL CRACKS
E MARKET ST	S FREEWAY ON RAMP	KERN ST	EMARKETST	405	A	AC	83	\$68	SEAL CRACKS
EMERALD DR	ARCADIA WAY	EMERALD WAY	EMERALDDR	15	R	AC	83	\$62	SEAL CRACKS
EMERALD DR	EMERALD WAY	DONNER WAY	EMERALDDR	25	R	AC	87	\$42	SEAL CRACKS
ERCIA ST	HARDEN PKWY	HAMPTON ST	ERCIASST	15	R	AC	84	\$53	SEAL CRACKS
E ROMIE LN	LOS PALOS DR	ABBOTT ST	EROMIELN	15	A	PCC	86	\$141	SEAL CRACKS
E ROSSI ST	N MAIN ST	SHERWOOD DR	EROSSIST	15	A	AC	79	\$106	SEAL CRACKS
E SAN JOAQUIN ST	PAJARO ST	S MAIN ST	ESANJOAQUI	10	R	PCC	88	\$16	SEAL CRACKS
E SAN LUIS ST	MAIN ST	FRONT ST	ESANLUISST	050	C	PCC	86	\$72	SEAL CRACKS
E SAN LUIS ST	FRONT ST	E END	ESANLUISST	090	C	AC	81	\$47	SEAL CRACKS
ESSEX CIR	WIMBLEDON AVE	END	ESSEXCIR	10	R	AC	84	\$15	SEAL CRACKS
ESSEX WAY	ARCADIA WAY	ESSEX CIR	ESSEXWAY	10	R	AC	86	\$15	SEAL CRACKS
ESTRADA CT	ESTRADA WAY	ESTRADA WAY	ESTRADACT	10	R	AC	88	\$20	SEAL CRACKS
ESTRADA WAY	SLOAT DR	END	ESTRADAWAY	15	R	AC	88	\$23	SEAL CRACKS
ESTRELLA WAY	FREEDOM PKWY	PASEO GRANDE	ESTRELLAWA	15	R	AC	84	\$60	SEAL CRACKS
EUCALYPTUS DR	N SANBORN RD	E ALISAL ST	EUCALYPTUS	15	C	AC	89	\$113	SEAL CRACKS
FAIRFAX CIR	W ALISAL ST	END	FAIRFAXCIR	10	R	AC	87	\$12	SEAL CRACKS
FAIRHAVEN ST	WILLIAMS RD	TOWT ST	FAIRHAVENS	15	R	AC	87	\$86	SEAL CRACKS
FAIRMONT CIR	FAIRMONT DR	END	FAIRMONTCI	10	R	AC	87	\$8	SEAL CRACKS
FAIRVIEW AVE	S SANBORN RD	CAROL DR	FAIRVIEWAV	15	R	AC	88	\$36	SEAL CRACKS
FALCON DR	BISON WAY	E BORONDA RD	FALCONDR	15	R	AC	85	\$109	SEAL CRACKS
FAULKNER ST	FITZGERALD ST	LEWIS ST	FAULKNERST	15	R	AC	84	\$61	SEAL CRACKS
FELL CIR	FULTON WAY	END	FELLCIR	10	R	AC	88	\$5	SEAL CRACKS
FILBERT WAY	BRIGHTON ST	END	FILBERTWAY	15	R	AC	88	\$8	SEAL CRACKS
FILLMORE ST	VAN BUREN AVE	TRUMAN ST	FILLMOREST	10	R	AC	88	\$10	SEAL CRACKS

Street Name	Begin Location	End Location	Street ID	Section ID	FC	Surface	PCI	Cost	Treatment
FITZGERALD ST	HEMINGWAY DR	FAULKNER ST	FITZGERALD	15	R	AC	84	\$54	SEAL CRACKS
FITZGERALD ST	HEMINGWAY DR	END	FITZGERALD	35	R	AC	84	\$45	SEAL CRACKS
FOX GLEN WAY	COBBLESTONE ST	COBBLESTONE ST	FOXGLENWAY	15	R	AC	84	\$57	SEAL CRACKS
FREEDOM PKWY	TOWT STREET	WILLIAMS RD	FREEDOMPKW	015	A	AC	80	\$147	SEAL CRACKS
FREEDOM PKWY	ESTRELLA WAY	BERNARDO AVE	FREEDOMPKW	025	A	AC	82	\$113	SEAL CRACKS
FREEDOM PKWY	CONSTITUTION BLVD	BERNARDO AVE	FREEDOMPKW	035	A	AC	80	\$275	SEAL CRACKS
FREEDOM PKWY	WILLIAMS RD	PADOVA DR	FREEDOMPKW	105	A	AC	82	\$162	SEAL CRACKS
FREMONT ST	N MADEIRA AVE	N HEBBRON AVE	FREMONTST	15	R	AC	88	\$33	SEAL CRACKS
FRONT ST	PCC START	E MARKET ST	FRONTST	030NB	A	PCC	76	\$142	SEAL CRACKS
FRONT ST	E MARKET ST	END OF PCC	FRONTST	030SB	A	PCC	85	\$93	SEAL CRACKS
FRONT ST	E MARKET ST (AC START)	E ALISAL ST	FRONTST	040	A	AC	85	\$78	SEAL CRACKS
FRONT ST	PCC END	MERGE TO E MARKET ST	FRONTST	070WB	A	AC	85	\$15	SEAL CRACKS
FULTON WAY	POWELL ST	STOCKSTON ST	FULTONWAY	15	R	AC	88	\$14	SEAL CRACKS
GALINDO ST	DEL MONTE AVE	END	GALINDOST	15	R	AC	88	\$21	SEAL CRACKS
GAMAY WAY	RIESLING WAY	END	GAMAYWAY	15	R	AC	84	\$66	SEAL CRACKS
GARDENIA CIR	GARDENIA DR	E END	GARDENIACI	10	R	AC	88	\$4	SEAL CRACKS
GARDENIA DR	W BERNAL DR	LUPIN DR	GARDENIADR	15	R	AC	88	\$33	SEAL CRACKS
GARDEN WAY	S FILICE ST	MAGNOLIA DR	GARDENWAY	15	R	AC	88	\$13	SEAL CRACKS
GARFIELD CIR	SWANER AVE	END	GARFIELDCI	10	R	AC	87	\$6	SEAL CRACKS
GARNER ALY	ALMA AVE	GARNER AVE	GARNERALY	10	R	AC	87	\$15	SEAL CRACKS
GARNER AVE	GARNER AVE (CULDESAC NORTH)	GEE STREET (CULDESAC)	GARNERAVE	010PA	R	AC	84	\$84	SEAL CRACKS
GARNER AVE	GARNER AVE PRIVATE A (EAST)	GARNER AVE PRIVATE A (WEST)	GARNERAVE	010PB	R	AC	84	\$38	SEAL CRACKS
GARNER AVE	1ST AVE	WILLIAMS RD	GARNERAVE	020	C	AC	89	\$31	SEAL CRACKS
GARNER AVE	1ST AVE	BEECH ST	GARNERAVE	055	C	AC	89	\$76	SEAL CRACKS
GARNER AVE	RIDER AVE	N SANBORN RD	GARNERAVE	115	C	AC	83	\$126	SEAL CRACKS
GARNER AVE	BEECH ST	N SANBORN RD	GARNERAVE	125	C	AC	89	\$59	SEAL CRACKS
GAVIOTA DR	CACHUMA CT	TECOPA WAY	GAVIOTADR	15	R	AC	84	\$86	SEAL CRACKS
GEE ST	RIDER AVE	END	GEEST	10	R	AC	88	\$10	SEAL CRACKS
GENOA WAY	AREZZO CIR	MONTE BELLA BLVD	GENOAWAY	15	R	AC	84	\$34	SEAL CRACKS
GEORGETOWN WAY	CHARLESTOWN WAY	HARRINGTON CIR	GEORGETOWN	15	R	AC	85	\$102	SEAL CRACKS
GLADSTONE WAY	CHARDONNAY DR	END	GLADSTONEW	15	R	AC	84	\$78	SEAL CRACKS
GRANADA AVE	CHAPARRAL ST	E LAUREL DR	GRANADA AVE	15	R	AC	88	\$32	SEAL CRACKS

Street Name	Begin Location	End Location	Street ID	Section ID	FC	Surface	PCI	Cost	Treatment
GRANADA AVE	E LAUREL DR	ROSARITA DR	GRANADA AVE	35	R	AC	88	\$31	SEAL CRACKS
GRANDHAVEN ST	WILLIAMS RD	TOWT ST	GRANDHAVEN	15	R	AC	87	\$86	SEAL CRACKS
GREAT ISLAND ST	BEACON HILL DR	CRESTVIEW ST	GREATISLAND	15	R	AC	84	\$81	SEAL CRACKS
GREENBRIAR WAY	SANSOME ST	END	GREENBRIAR	15	R	AC	83	\$75	SEAL CRACKS
GREENFIELD ALY	E GABILAN ST	E MARKET ST	GREENFIELD	30	R	PCC	88	\$10	SEAL CRACKS
GREEN ST	DEL MONTE AVE	GARNER AVE	GREENST	15	R	AC	87	\$79	SEAL CRACKS
GREENWICH WAY	ARGUELLO DR	SANSOME ST	GREENWICHW	15	R	AC	84	\$39	SEAL CRACKS
GREENWOOD PL	WOODSIDE DR	SOUTH END	GREENWOODP	010	R	AC	87	\$20	SEAL CRACKS
GRIFFIN ST	JOHN ST	E ALISAL ST	GRIFFINST	10	A	AC	85	\$71	SEAL CRACKS
GRIFFIN ST	E MARKET ST	E ALISAL ST	GRIFFINST	25	A	AC	86	\$83	SEAL CRACKS
GROVE ST	ALAMEDA AVE	MANOR DR	GROVEST	45	R	AC	88	\$26	SEAL CRACKS
HAMPTON ST	HARROD WAY	WESTMINSTER DR	HAMPTONST	15	R	AC	85	\$75	SEAL CRACKS
HANCOCK ST	LEXINGTON DR	LEXINGTON DR	HANCOCKST	15	R	AC	84	\$177	SEAL CRACKS
HANSEN ST	AIRPORT BLVD	HARKINS RD	HANSENST	15	A	AC	85	\$64	SEAL CRACKS
HAPP PL	W MARKET ST	END	HAPPPL	10	R	AC	85	\$18	SEAL CRACKS
HARDEN PKWY	N MAIN ST	BROADWAY DR	HARDENPKWY	10EB	A	AC	85	\$106	SEAL CRACKS
HARDEN PKWY	N MAIN ST	BROADWAY DR	HARDENPKWY	10WB	A	AC	81	\$146	SEAL CRACKS
HARDEN PKWY	BROADWAY DR	MCKINNON ST	HARDENPKWY	20WB	A	AC	80	\$87	SEAL CRACKS
HARDEN PKWY	MCKINNON ST	WINDSOR ST	HARDENPKWY	30WB	A	AC	80	\$74	SEAL CRACKS
HARDEN PKWY	WINDSOR ST	EL DORADO DR	HARDENPKWY	40WB	A	AC	78	\$131	SEAL CRACKS
HARKINS RD	DAYTON ST	100' N/O NUTTING ST	HARKINSRD	030	A	AC	79	\$84	SEAL CRACKS
HARKINS RD	100' NORTH OF NUTTING ST	CITY LIMIT	HARKINSRD	045W	A	AC	86	\$31	SEAL CRACKS
HARKINS RD	ABBOTT ST	SCHILLING PL	HARKINSRD	055	A	AC	85	\$187	SEAL CRACKS
HARKINS RD	ABBOTT ST	DAYTON ST	HARKINSRD	095	A	AC	85	\$356	SEAL CRACKS
HARRINGTON CIR	BEACON HILL DR	END	HARRINGTON	15	R	AC	85	\$34	SEAL CRACKS
HARROD WAY	HAMPTON ST	ERCIA ST	HARRODWAY	15	R	AC	85	\$61	SEAL CRACKS
HARTFORD ST	INGLEWOOD ST	COVENTRY ST	HARTFORDST	15	R	AC	84	\$95	SEAL CRACKS
HARVARD CT	PENNSYLVANIA DR	PENNSYLVANIA DR	HARVARDCT	10	R	AC	88	\$15	SEAL CRACKS
HARVEST ALY	WINHAM ST	HARVEST ST	HARVESTALY	10	R	PCC	88	\$3	SEAL CRACKS
HASTINGS AVE	COLUMBIA AVE	CAMPUS AVE	HASTINGSAV	25	R	AC	88	\$22	SEAL CRACKS
HAVEN ALY	FAIRHAVEN ST	GRANDHAVEN ST	HAVENALY	20	R	AC	87	\$8	SEAL CRACKS
HAVEN ALY	FAIRHAVEN ST	END	HAVENALY	40	R	AC	87	\$8	SEAL CRACKS
HAWAII PL	CARIBBEAN AVE	E END	HAWAIIPL	10	R	AC	88	\$7	SEAL CRACKS

Street Name	Begin Location	End Location	Street ID	Section ID	FC	Surface	PCI	Cost	Treatment
HAWTHORNE ST	PAJARO ST	S MAIN ST	HAWTHORNES	10	C	PCC	86	\$33	SEAL CRACKS
HAWTHORNE ST	CARMEL AVE	PAJARO ST	HAWTHORNES	25	C	PCC	86	\$63	SEAL CRACKS
HAWTHORNE ST	ALAMEDA AVE	CARMEL AVE	HAWTHORNES	40	C	PCC	86	\$24	SEAL CRACKS
HEATHER DR	IRIS DR	COLUMBINE DR	HEATHERDR	15	R	AC	88	\$13	SEAL CRACKS
HEMINGWAY DR	E BORONDA RD	NANTUCKET BLVD	HEMINGWAYD	15	C	AC	82	\$92	SEAL CRACKS
HIDDEN CREEK CIR	PROVINCETOWN DR	END	HIDDENCREE	10	R	AC	85	\$12	SEAL CRACKS
HILL TOP DR	N MADEIRA AVE	SUMMIT DR	HILLTOPDR	15	R	AC	87	\$76	SEAL CRACKS
HOMESTEAD AVE	CENTRAL AVE	W ALISAL ST	HOMESTEADA	050	R	PCC	88	\$26	SEAL CRACKS
HOMESTEAD AVE	W ALISAL ST	IVERSON ST	HOMESTEADA	075	R	PCC	88	\$25	SEAL CRACKS
HOWE DR	SHERMAN DR	END	HOWEDR	15	R	AC	88	\$13	SEAL CRACKS
HUDSON WAY	MANHATTAN DR	END	HUDSONWAY	15	R	AC	84	\$36	SEAL CRACKS
HUMBOLDT DR	YREKA DR	TRUCKEE WAY	HUMBOLDTDR	15	R	AC	88	\$28	SEAL CRACKS
INDEPENDENCE BLVD	PROVINCETOWN DR	CONSTITUTION BLVD	INDEPENDEN	15SB	C	AC	89	\$110	SEAL CRACKS
INDUSTRIAL ST	VERTIN AVE	SANBORN PL	INDUSTRIAL	10	C	AC	89	\$41	SEAL CRACKS
INGLEWOOD ST	COVENTRY ST	END	INGLEWOODS	25	R	AC	84	\$59	SEAL CRACKS
INYO CIR	MENDOCINO DR	END	INYOCIR	10	R	AC	88	\$5	SEAL CRACKS
IRIS ALY	W BERNAL DR	IRIS DR	IRISALY	10	R	AC	87	\$61	SEAL CRACKS
IRIS DR	N MAIN ST	LUPIN DR	IRISDR	15	A	AC	85	\$30	SEAL CRACKS
IRIS DR	LUPIN DR	TYLER ST	IRISDR	35	C	AC	89	\$54	SEAL CRACKS
IVERSON CIR	IVERSON ST	END	IVERSONCIR	10	R	AC	87	\$15	SEAL CRACKS
IVERSON ST	CLAY ST	W ACACIA ST	IVERSONST	35	C	PCC	86	\$93	SEAL CRACKS
IVERSON ST	W ACACIA ST	W BLANCO RD	IVERSONST	55	C	PCC	86	\$134	SEAL CRACKS
IVY ST	E MARKET ST	GRIFFIN ST	IVYST	10	R	AC	87	\$18	SEAL CRACKS
JACKSON ST	VAN BUREN AVE	SWANER AVE	JACKSONST	10	R	AC	88	\$23	SEAL CRACKS
JAMES ST	SMITH ST	S MADEIRA AVE	JAMESST	10	R	AC	88	\$10	SEAL CRACKS
JEFFERSON ST	N HEBBRON AVE	N FILICE ST	JEFFERSONS	10	R	AC	88	\$10	SEAL CRACKS
JOHN CIR	JOHN ST	END	JOHNCIR	10	R	AC	87	\$14	SEAL CRACKS
JOHN ST	SALINAS ST	S. MAIN ST	JOHNST	100	A	AC	85	\$23	SEAL CRACKS
JOHN ST	S WOOD ST	S FILICE ST	JOHNST	110	A	AC	85	\$153	SEAL CRACKS
JOHN ST	S FILICE ST	S SANBORN RD	JOHNST	120	A	AC	85	\$102	SEAL CRACKS
JOHN ST	MCGOWAN DR	E ALISAL ST	JOHNST	140	A	AC	85	\$167	SEAL CRACKS
JOSEPHINE ST	C ST	END	JOSEPHINES	15	R	AC	88	\$12	SEAL CRACKS
JULIA AVE	WHEELER DR	CHRISTENSEN AVE	JULIAAVE	10	R	AC	88	\$12	SEAL CRACKS
KEARNY WAY	ALVARADO DR	LARKIN ST	KEARNYWAY	10	R	AC	88	\$9	SEAL CRACKS

Street Name	Begin Location	End Location	Street ID	Section ID	FC	Surface	PCI	Cost	Treatment
KENNEDY CIR	KENNEDY ST	END	KENNEDYCIR	10	R	AC	88	\$6	SEAL CRACKS
KENNEDY ST	BUCHANAN WAY	END	KENNEDYST	35	R	AC	78	\$162	SEAL CRACKS
KENNETH AVE	FAIRHAVEN ST	E LAUREL DR	KENNETHAVE	20	R	AC	87	\$30	SEAL CRACKS
KENSINGTON WAY	BUNKER HILL WAY	END	KENSINGTON	15	R	AC	84	\$31	SEAL CRACKS
KENT CIR	KENT ST	END	KENTCIR	10	R	AC	84	\$10	SEAL CRACKS
KENTFIELD DR	LOYOLA DR	SAN JACINTO DR	KENTFIELD	25	R	AC	88	\$36	SEAL CRACKS
KENT ST	KLAMATH DR	KENT CIR	KENTST	10	R	AC	84	\$50	SEAL CRACKS
KENT ST	ARCADIA WAY	KENT CIR	KENTST	20	R	AC	85	\$23	SEAL CRACKS
KENTUCKY ST	LINDEN ST	TOWT ST	KENTUCKYST	15	R	AC	88	\$23	SEAL CRACKS
KERN ST	N FREEWAY OFF RAMP	END	KERNST	25	A	AC	86	\$45	SEAL CRACKS
KEY ST	TORO AVE	PALOMA AVE	KEYST	10	R	AC	87	\$18	SEAL CRACKS
KINGS ST	E MARKET ST	E ALISAL ST	KINGSST	15	C	AC	89	\$46	SEAL CRACKS
KIPLING ST	RIKER ST	LOS OLIVOS DR	KIPLINGST	55	R	AC	88	\$49	SEAL CRACKS
KIRKWOOD AVE	SAN CLEMENTE AVE	VILLA ST	KIRKWOODAV	15	R	AC	87	\$58	SEAL CRACKS
KITTERY ST	BEACON HILL DR	FITZGERALD ST	KITTERYST	15	R	AC	84	\$65	SEAL CRACKS
LA CANADA WAY	LOS OLIVOS DR	LA JOLLA WAY	LACANADAWA	10	R	AC	88	\$12	SEAL CRACKS
LA CANADA WAY	LA JOLLA WAY	NE END	LACANADAWA	20	R	AC	88	\$8	SEAL CRACKS
LACEY LN	E GABILAN ST	END	LACEYLN	10	R	PCC	88	\$2	SEAL CRACKS
LAFAYETTE WAY	DELANCEY DR	BROADWAY DR	LAFAYETTEW	15	R	AC	83	\$51	SEAL CRACKS
LA HONDA CIR	LA HONDA CT	END	LAHONDACIR	10	R	AC	88	\$4	SEAL CRACKS
LA HONDA CT	ALAMO WAY	ALAMO WAY	LAHONDACT	15	R	AC	83	\$112	SEAL CRACKS
LA JOLLA WAY	LA CANADA WAY	LOS OLIVOS DR	LAJOLLAWAY	10	R	AC	88	\$17	SEAL CRACKS
LA MANCHA WAY	BERNARDO AVE	PALMERA AVE	LAMANCHAWA	15	R	AC	84	\$37	SEAL CRACKS
LA MESA DR	PAJARO ST	SAN JUAN DR	LAMESADR	060	C	AC	89	\$83	SEAL CRACKS
LA MESA DR	SAN JUAN DR	LA MESA WAY	LAMESADR	070	C	AC	89	\$79	SEAL CRACKS
LA MESA WAY	LA MESA DR	E BLANCO RD	LAMESAWAY	10	R	AC	87	\$10	SEAL CRACKS
LA MIRADA CT	LA MIRADA DR	LA MIRADA DR	LAMIRADACT	10	R	AC	87	\$58	SEAL CRACKS
LA MIRADA DR	SAN BRUNO WAY	LA MESA DR	LAMIRADADR	15	R	AC	87	\$58	SEAL CRACKS
LANCASHIRE DR	BUCKINGHAM DR	DORSET WAY	LANCASHIR1	10	R	AC	84	\$54	SEAL CRACKS
LANCASHIRE DR	CASCADE WAY	LANCASHIRE CIR	LANCASHIR1	20	R	AC	84	\$14	SEAL CRACKS
LANCASHIRE DR	LANCASHIRE CIR	DORSET WAY	LANCASHIR1	30	R	AC	85	\$16	SEAL CRACKS
LANCASHIRE CIR	LANCASHIRE DR	END	LANCASHIRE	10	R	AC	82	\$27	SEAL CRACKS
LA POSADA WAY	SHERWOOD DR	LA POSADA DR	LAPOSADAWA	10	R	AC	87	\$9	SEAL CRACKS
LARKIN CIR	LARKIN ST	END	LARKINCIR	10	R	AC	88	\$7	SEAL CRACKS

Street Name	Begin Location	End Location	Street ID	Section ID	FC	Surface	PCI	Cost	Treatment
LARKIN ST	W END	N DAVIS RD	LARKINST	015	C	AC	84	\$30	SEAL CRACKS
LARKIN ST	VICTOR ST	RICO ST	LARKINST	045	C	AC	86	\$43	SEAL CRACKS
LARKSPUR DR	HEATHER DR	LUPIN DR	LARKSPURDR	10	R	AC	88	\$14	SEAL CRACKS
LAS CASITAS DR	RIDER AVE	PINO WAY	LASCASITAS	35	A	AC	85	\$45	SEAL CRACKS
LAS CRUCES CT	LAS CRUCES WAY	END	LASCRCUESC	10	R	AC	88	\$8	SEAL CRACKS
LEMOS AVE	DAVIS RD	COLLEGE DR	LEMOHAVE	55	R	AC	87	\$129	SEAL CRACKS
LESLIE DR	NATIVIDAD RD	CALAVERAS DR	LESLIEDR	15	R	AC	87	\$70	SEAL CRACKS
LEWIS ST	HEMINGWAY DR	FAULKNER CIR	LEWISST	15	R	AC	84	\$57	SEAL CRACKS
LEXINGTON DR	PROVINGETOWN DR	INDEPENDENCE BLVD	LEXINGTOND	15	R	AC	80	\$179	SEAL CRACKS
LINCOLN AVE	AVENUE A	CLAY ST	LINCOLNAVE	50	R	PCC	88	\$11	SEAL CRACKS
LINWOOD DR	RAINIER DR	E ALVIN DR	LINWOODDR	25NB	C	AC	89	\$50	SEAL CRACKS
LINWOOD DR	E ALVIN DR	RAINIER DR	LINWOODDR	25SB	C	AC	89	\$50	SEAL CRACKS
LITTLE RIVER DR	MANCHESTER DR	END	LITTLERIVE	15	R	AC	84	\$176	SEAL CRACKS
LODGE ALLY	E MARKET ST	END	LODGEALLY	10	R	PCC	88	\$2	SEAL CRACKS
LODGE LN	E ALISAL ST	E SAN LUIS ST	LODGE LN	30	R	PCC	88	\$6	SEAL CRACKS
LOMBARD CIR	LOMBARD ST	END	LOMBARDCIR	10	R	AC	88	\$7	SEAL CRACKS
LONDONDERRY WAY	COVENTRY ST	END	LONDONDERR	15	R	AC	83	\$59	SEAL CRACKS
LOS ALTOS WAY	ATHERTON WAY	ATHERTON WAY	LOSALTOSWA	15	R	AC	87	\$74	SEAL CRACKS
LOS COCHES AVE	HUMBOLDT DR	KLAMATH DR	LOSCOCHEA	15	R	AC	88	\$14	SEAL CRACKS
LOS COCHES AVE	HUMBOLDT DR	CAMBRIAN DR	LOSCOCHEA	35	R	AC	87	\$107	SEAL CRACKS
LOS COCHES CIR	LOS COCHES AVE	END	LOSCOCHEC	10	R	AC	88	\$6	SEAL CRACKS
LOS GATOS WAY	SARATOGA DR	SARATOGA DR	LOGGATOSWA	10	R	AC	88	\$26	SEAL CRACKS
LOS OLIVOS DR	SAN BLANCO DR	W BLANCO RD	LOSOLIVOSD	55	C	AC	86	\$72	SEAL CRACKS
LOS PALOS DR	ABBOTT ST	E ROMIE LN	LOSPALOSDR	25	C	PCC	86	\$75	SEAL CRACKS
LOYOLA DR	UNIVERSITY AVE	ORINDA WAY	LOYOLADR	25	R	AC	88	\$47	SEAL CRACKS
LUNSFORD DR	NATIVIDAD RD	END	LUNSFORDDR	10	R	AC	87	\$36	SEAL CRACKS
LUPIN DR	COLUMBINE DR	W BERNAL DR	LUPINDR	15	R	AC	87	\$97	SEAL CRACKS
LUTHER WAY	PICO BLANCO	W BLANCO RD	LUTHERWAY	10	R	AC	88	\$8	SEAL CRACKS
MACHADO WAY	KIMMEL ST	ACOSTA ST	MACHADOWAY	20	R	AC	87	\$47	SEAL CRACKS
MADONNA DR	ROSARITA DR	SANTA TERESA WAY	MADONNADR	10	R	AC	88	\$13	SEAL CRACKS
MADRID CIR	MADRID ST	END	MADRIDCIR	10	R	AC	88	\$8	SEAL CRACKS
MADRONE DR	NOGAL DR	END	MADRONEDR	15	R	AC	84	\$117	SEAL CRACKS
MAE AVE	GARNER AVE	DEL MONTE AVE	MAEAVE	35	R	AC	87	\$79	SEAL CRACKS
MAGNOLIA DR	GARDEN WAY	MEADOW DR	MAGNOLIADR	10	R	AC	88	\$14	SEAL CRACKS

Street Name	Begin Location	End Location	Street ID	Section ID	FC	Surface	PCI	Cost	Treatment
MAIN ST	E SAN LUIS ST	W GABILAN ST	MAINST	25	C	AC	89	\$62	SEAL CRACKS
MAIN ST	W GABILAN ST	CENTRAL AVE	MAINST	40	C	AC	86	\$21	SEAL CRACKS
MALARIN ST	ABBOTT ST	BRUNKEN AVE	MALARINST	10	C	AC	89	\$27	SEAL CRACKS
MANCHESTER DR	CASTLETON ST	CONSTITUTION BLVD	MANCHESTE1	15	R	AC	82	\$64	SEAL CRACKS
MANHATTAN DR	BROADWAY DR	MCKINNON ST	MANHATTAND	10	R	AC	86	\$58	SEAL CRACKS
MANZANO CIR	MIMBRERA WAY	END	MANZANOCIR	10	R	AC	88	\$9	SEAL CRACKS
MANZANO WAY	NOGAL DR	MANZANO CIR	MANZANOWAY	20	R	AC	88	\$7	SEAL CRACKS
MAPLE ST	CALIFORNIA ST	PAJARO ST	MAPLEST	20	C	PCC	86	\$39	SEAL CRACKS
MAPLE ST	ABBOTT ST	CALIFORNIA ST	MAPLEST	45	C	PCC	86	\$90	SEAL CRACKS
MAPLEWOOD DR	GROVE ST	SIERRA DR	MAPLEWOODD	30	R	AC	88	\$7	SEAL CRACKS
MARGARET ST	E ALISAL ST	PALOMA AVE	MARGARETST	15	R	AC	87	\$67	SEAL CRACKS
MARIGOLD WAY	GARDEN WAY	MEADOW DR	MARIGOLDWA	15	R	AC	87	\$57	SEAL CRACKS
MARIPOSA CT	MARIPOSA ST	END	MARIPOSACT	10	R	AC	87	\$19	SEAL CRACKS
MARIPOSA ST	TRINITY WAY	MARIN AVE	MARIPOSAST	15	R	AC	87	\$45	SEAL CRACKS
MARKET WAY	SHERWOOD DR	BRIDGE ST	MARKETWAY	15	C	AC	89	\$44	SEAL CRACKS
MARTELLA ST	PRESTONE ST	W ROSSI ST	MARTELLAST	10	R	AC	87	\$35	SEAL CRACKS
MARTELLA ST	W ROSSI ST	S END	MARTELLAST	20	R	AC	87	\$36	SEAL CRACKS
MASON WAY	HOWE DR	LARKIN ST	MASONWAY	10	R	AC	88	\$5	SEAL CRACKS
MASSOLO CT	VINCENT PL	VINCENT PL	MASSOLOCT	15	R	AC	88	\$22	SEAL CRACKS
MAZATLAN ST	YUCATAN WAY	END	MAZATLANST	15	R	AC	85	\$66	SEAL CRACKS
MCALLISTER ST	BRIGHTON ST	VICTOR ST	MCALLISTE1	15	R	AC	88	\$29	SEAL CRACKS
MCGOWAN DR	S SANBORN RD	JOHN ST	MCGOWANDR	15	R	AC	87	\$66	SEAL CRACKS
MCKINNON ST	WESTMINSTER DR	HARDEN PKWY	MCKINNONST	20	A	AC	86	\$47	SEAL CRACKS
MCKINNON ST	CHARDONNAY DR	E BORONDA RD	MCKINNONST	40	A	AC	86	\$42	SEAL CRACKS
MCKINNON ST	E BORONDA RD	N END	MCKINNONST	50	A	AC	82	\$103	SEAL CRACKS
MEADOW DR	JOHN ST	JOHN ST	MEADOWDR	15	R	AC	88	\$44	SEAL CRACKS
MELODY LN	W GABILAN ST	END	MELODYLN	30	R	PCC	87	\$4	SEAL CRACKS
MENDOCINO DR	PLACER WAY	YOLO CIR	MENDOCINOD	15	R	AC	88	\$16	SEAL CRACKS
MERCED ST	E MARKET ST	END	MERCEDST	15	R	AC	87	\$45	SEAL CRACKS
MERCER WAY	AIRPORT BLVD	MORTENSEN AVE	MERCERWAY	10	R	AC	87	\$36	SEAL CRACKS
MESQUITE DR	E BORONDA RD	BUCKHORN DR	MESQUITEDR	15	C	AC	79	\$100	SEAL CRACKS
MIAMI ST	CROSS AVE	AFTON ROAD	MIAMIST	15	R	AC	88	\$20	SEAL CRACKS
MIDWAY AVE	E LAUREL DR	FAIRHAVEN ST	MIDWAYAVE	10	R	AC	87	\$30	SEAL CRACKS
MILLBRAE ST	NATIVIDAD RD	ATHERTON WAY	MILLBRAEST	15	R	AC	87	\$24	SEAL CRACKS

Street Name	Begin Location	End Location	Street ID	Section ID	FC	Surface	PCI	Cost	Treatment
MIMBRERA CIR	MIMBRERA WAY	END	MIMBRERACI	10	R	AC	88	\$6	SEAL CRACKS
MIMBRERA WAY	RIDER AVE	NOGAL DR	MIMBRERAWA	15	R	AC	82	\$67	SEAL CRACKS
MODENA ST	CAMPANIA WAY	END	MODENAST	15	R	AC	84	\$65	SEAL CRACKS
MOFFETT ST	AIRPORT BLVD	LA GUARDIA ST	MOFFETTST	035	C	AC	84	\$222	SEAL CRACKS
MOFFETT ST	VANDENBERG ST	LA GUARDIA ST	MOFFETTST	225	C	AC	79	\$116	SEAL CRACKS
MONROE ST	TULANE ST	POLK ST	MONROEST	15	R	AC	87	\$91	SEAL CRACKS
MONTECITO CIR	MONTECITO WAY	END	MONTECITOC	10	R	AC	88	\$7	SEAL CRACKS
MONTECITO WAY	W ALISAL ST	SAN JACINTO DR	MONTECITOW	15	R	AC	88	\$17	SEAL CRACKS
MONTEREY ST	E ALISAL ST	E SAN LUIS ST	MONTEREYST	10	A	AC	85	\$41	SEAL CRACKS
MONTEREY ST	JOHN ST	E SAN LUIS ST	MONTEREYST	20	A	AC	85	\$32	SEAL CRACKS
MONTGOMERY ST	BUSH ST	HYDE ST	MONTGOMERY	10	R	AC	88	\$14	SEAL CRACKS
MORENO DR	PASEO GRANDE	MORENO WAY	MORENODR	15	C	AC	84	\$59	SEAL CRACKS
MORTENSEN AVE	SKYWAY BLVD	MERCER WAY	MORTENSENA	020	R	AC	87	\$53	SEAL CRACKS
MURPHY ST	E ALISAL ST	END	MURPHYST	10	R	AC	87	\$30	SEAL CRACKS
MUSTANG CT	BADGER WAY	BADGER WAY	MUSTANGCT	15	R	AC	84	\$82	SEAL CRACKS
MYRTLE ST	CIRCLE DR	TOWT ST	MYRTLEST	10	R	AC	88	\$18	SEAL CRACKS
N 1ST ST	W ALVIN DR	W CURTIS ST	N1STST	045	R	AC	87	\$114	SEAL CRACKS
N 4TH ST	CRESCENT WAY	W CURTIS ST	N4THST	10	R	AC	88	\$14	SEAL CRACKS
N 4TH ST	W CURTIS ST	ROCHEX AVE	N4THST	20	R	AC	88	\$8	SEAL CRACKS
N ACACIA CIR	W ACACIA ST	END	NACACIACIR	10	R	AC	87	\$8	SEAL CRACKS
NACIONAL ST	CLARK ST	CATALINA AVE	NACIONALST	10	C	AC	89	\$65	SEAL CRACKS
NACIONAL ST	CENTRAL AVE	S END	NACIONALST	30	C	AC	89	\$10	SEAL CRACKS
NANTUCKET BLVD	HEMINGWAY DR	DECLARATION ST	NANTUCKETB	20	C	AC	86	\$98	SEAL CRACKS
NANTUCKET BLVD	DECLARATION ST	CONSTITUTION BLVD	NANTUCKETB	30	C	AC	86	\$59	SEAL CRACKS
NATIVIDAD RD	LOS COCHES AVE	EMERALD WAY	NATIVIDADR	145NB	A	AC	77	\$206	SEAL CRACKS
NATIVIDAD RD	LOS COCHES AVE	EMERALD WAY	NATIVIDADR	145SB	A	AC/AC	78	\$195	SEAL CRACKS
NATIVIDAD RD	EMERALD WAY	ARCADIA WAY	NATIVIDADR	150SB	A	AC/AC	84	\$52	SEAL CRACKS
NATIVIDAD RD	ARCADIA WAY	E BORONDA RD	NATIVIDADR	155SB	A	AC/AC	82	\$67	SEAL CRACKS
NATIVIDAD RD	ROGGE RD	E BORONDA RD	NATIVIDADR	160	R	AC	81	\$430	SEAL CRACKS
NAVAJO DR	ADAMS ST	W CURTIS ST	NAVAJODR	15	C	AC	89	\$36	SEAL CRACKS
NAVAJO DR	W CURTIS ST	MOHAWK AVE	NAVAJODR	25	C	AC	89	\$32	SEAL CRACKS
NAVAJO DR	MOHAWK AVE	N 1ST ST	NAVAJODR	35	C	AC	89	\$38	SEAL CRACKS
NAVAJO DR	N 1ST ST	N MAIN ST	NAVAJODR	45	C	AC	89	\$30	SEAL CRACKS
N DAVIS RD	SLOAT DR	W ROSSI ST	NDAVISRD	150SB	A	AC/AC	86	\$31	SEAL CRACKS

Street Name	Begin Location	End Location	Street ID	Section ID	FC	Surface	PCI	Cost	Treatment
N DAVIS RD	SLOAT DR	W LAUREL DR	NDAVISRD	160NB	A	AC	86	\$125	SEAL CRACKS
N DAVIS RD	W LAUREL DR	SLOAT DR	NDAVISRD	160SB	A	AC	86	\$125	SEAL CRACKS
N DAVIS RD	WESTRIDGE PKWY	W LAUREL DR	NDAVISRD	170SB	A	AC	86	\$93	SEAL CRACKS
NEIL ST	MERCED ST	GRIFFIN ST	NEILST	10	R	AC	87	\$15	SEAL CRACKS
NEWCASTLE DR	NANTUCKET BLVD	ROCKHAVEN CT	NEWCASTLED	15	R	AC	79	\$72	SEAL CRACKS
NEW HAMPSHIRE CT	RHODE ISLAND ST	MASSACHUSETTS DR	NEWHAMPSH1	15	R	AC	81	\$124	SEAL CRACKS
NEW HAMPSHIRE CIR	NEW HAMPSHIRE CT	END	NEWHAMPSHI	10	R	AC	88	\$7	SEAL CRACKS
NEWINGTON ST	KITTERY ST	END	NEWINGTONS	15	R	AC	84	\$70	SEAL CRACKS
NEW SALEM DR	BURLINGTON DR	END	NEWSALEMDR	15	R	AC	83	\$89	SEAL CRACKS
NEW ST	W MARKET ST	END	NEWST	10	R	AC	87	\$22	SEAL CRACKS
N FILICE ST	E ALISAL ST	N END (BARRICADE)	NFILICEST	10	C	AC	89	\$6	SEAL CRACKS
NICHOLS AVE	LASSEN AVE	RAINIER DR	NICHOLSAVE	15	R	AC	82	\$96	SEAL CRACKS
NISSEN RD	S MAIN ST	PADRE DR	NISSENRD	10	C	AC	86	\$26	SEAL CRACKS
NISSEN RD	RIKER ST	PADRE DR	NISSENRD	25	C	AC	89	\$38	SEAL CRACKS
N MADEIRA AVE	ST EDWARDS AVE	HILL CIR	NMADEIRAAV	020	R	AC	88	\$36	SEAL CRACKS
N MADEIRA AVE	HILL CIR	N SANBORN RD	NMADEIRAAV	025	R	AC	87	\$30	SEAL CRACKS
N MADEIRA AVE	TERRACE ST	NE END (TREE BARRICADE)	NMADEIRAAV	140	R	AC	88	\$26	SEAL CRACKS
N MAIN DR	CHAPARRAL ST	END	NMAINDR	10	R	AC/AC	78	\$53	SEAL CRACKS
N MAIN ST	E BORONDA RD	SAN JUAN GRADE RD	NMAINST	025SB	A	AC	86	\$30	SEAL CRACKS
N MAIN ST	CHEROKEE DR	HARDEN PKWY	NMAINST	045NB	A	AC	86	\$11	SEAL CRACKS
N MAIN ST	HARDEN PKWY	CHEROKEE DR	NMAINST	045SB	A	AC	86	\$11	SEAL CRACKS
N MAIN ST	CHEROKEE DR	W ALVIN DR	NMAINST	055SB	A	AC	78	\$57	SEAL CRACKS
N MAIN ST	NAVAJO DR	E ALVIN DR	NMAINST	085NB	A	AC	78	\$96	SEAL CRACKS
N MAIN ST	W ALVIN DR	NAVAJO DR	NMAINST	085SB	A	AC/AC	79	\$90	SEAL CRACKS
N MAIN ST	NAVAJO DR	W CURTIS ST	NMAINST	095SB	A	AC/AC	79	\$135	SEAL CRACKS
N MAIN ST	E LAUREL DR	E CURTIS ST	NMAINST	115NB	A	AC	80	\$94	SEAL CRACKS
N MAIN ST	IRIS DR	E LAUREL DR	NMAINST	125NB	A	AC	79	\$247	SEAL CRACKS
N MAIN ST	E BERNAL DR	IRIS DR	NMAINST	135NB	A	AC	81	\$115	SEAL CRACKS
N MAIN ST	IRIS DR	W BERNAL DR	NMAINST	135SB	A	AC/AC	80	\$123	SEAL CRACKS
N MAIN ST	SANTA CLARA AVE	W BERNAL DR	NMAINST	200NB	A	AC	83	\$60	SEAL CRACKS
NOGAL DR	MIMBRERA WAY	LAS CASITAS DR	NOGALDR	015	C	AC	89	\$52	SEAL CRACKS
NOGAL DR	FREEDOM PKWY	MADRONE DR	NOGALDR	035	C	AC	81	\$100	SEAL CRACKS
NOICE	NAVAJO DR	END	NOICE	10	O	AC	87	\$9	SEAL CRACKS

Street Name	Begin Location	End Location	Street ID	Section ID	FC	Surface	PCI	Cost	Treatment
NOICE DR	E LAUREL DR	CHAPARRAL ST	NOICEDR	15	R	AC	87	\$96	SEAL CRACKS
NOICE DR	NAVAJO DR	CHAPARRAL ST	NOICEDR	20	R	AC	87	\$31	SEAL CRACKS
NORTHRIDGE WAY	NORTHRIDGE DR	SAN JUAN GRADE RD	NORTHRIDG2	10	R	AC	88	\$4	SEAL CRACKS
NORTHRIDGE DR	VAN BUREN AVE	SWANER AVE	NORTHRIDGE	15	R	AC	88	\$49	SEAL CRACKS
N SANBORN RD	FREEDOM PKWY	E BORONDA RD	NSANBORNRD	025	A	AC	81	\$158	SEAL CRACKS
N SANBORN RD	FREEDOM PKWY	ANTIGUA AVE	NSANBORNRD	035	A	AC	83	\$78	SEAL CRACKS
N SANBORN RD	OREGON ST	E MARKET ST	NSANBORNRD	055	A	AC	85	\$155	SEAL CRACKS
N SANBORN RD	E LAUREL DR	OREGON ST	NSANBORNRD	090	A	AC	85	\$28	SEAL CRACKS
N SANBORN RD	GARNER AVE	E LAUREL DR	NSANBORNRD	105	A	AC	82	\$156	SEAL CRACKS
OCONNOR CIR	ST BRENDAN WAY	ROSARITA DR	OCONNORCIR	10	R	AC	88	\$16	SEAL CRACKS
OLD STAGE RD	CITY LIMITS	WILLIAMS RD	OLDSTAGERD	060	A	AC	85	\$458	SEAL CRACKS
OREGON ST	KENTUCKY ST	TOWT ST	OREGONST	15	C	AC	89	\$58	SEAL CRACKS
OREGON ST	N SANBORN RD	WASHINGTON DR	OREGONST	60	C	AC	89	\$8	SEAL CRACKS
OSAGE DR	ADAMS ST	N 1ST ST	OSAGEDR	15	R	AC	88	\$39	SEAL CRACKS
OXFORD CT	WIMBLEDON AVE	WIMBLEDON AVE	OXFORDCT	10	R	AC	84	\$92	SEAL CRACKS
OYSTER BAY CT	MANCHESTER DR	MANCHESTER DR	OYSTERBAY1	15	R	AC	84	\$82	SEAL CRACKS
PACIFIC AVE	AMARILLO WAY	DEL MONTE AVE	PACIFICAVE	25	R	AC	88	\$21	SEAL CRACKS
PADRE DR	W ROMIE LN	W SAN JOAQUIN ST	PADREDR	35	C	AC	89	\$49	SEAL CRACKS
PADRE DR	NISSAN RD	W BLANCO RD	PADREDR	45	R	AC	87	\$39	SEAL CRACKS
PADRE DR	W BLANCO RD	END	PADREDR	75	R	AC	87	\$15	SEAL CRACKS
PAJARO ST	SAN PEDRO ST	E BLANCO RD	PAJAROST	025	C	PCC	86	\$59	SEAL CRACKS
PAJARO ST	SAN MIGUEL AVE	E ROMIE LN	PAJAROST	120	A	PCC	86	\$74	SEAL CRACKS
PAJARO ST	E ROMIE LN	PINE ST	PAJAROST	130	A	PCC	86	\$81	SEAL CRACKS
PAJARO ST	PINE ST	MAPLE ST	PAJAROST	140	A	PCC	86	\$63	SEAL CRACKS
PALERMO DR	CAMPANIA CIR	PADOVA DR	PALERMODR	060	R	AC	84	\$45	SEAL CRACKS
PALERMO DR	MODENA WAY	PADOVA DR	PALERMODR	090	R	AC	84	\$36	SEAL CRACKS
PALERMO DR	MODENA WAY	MONTE BELLA BLVD	PALERMODR	110	R	AC	84	\$22	SEAL CRACKS
PALMA DR	W ALISAL ST	UNIVERSITY AVE	PALMADR	105	C	PCC	86	\$86	SEAL CRACKS
PALMERA AVE	LA MANCHA WAY	CORTINA WAY	PALMERA AVE	15	R	AC	84	\$87	SEAL CRACKS
PALMETTO ST	W MARKET ST	RAILROAD AVE	PALMETTOST	10	R	AC	88	\$7	SEAL CRACKS
PALOMA AVE	TAMPA ST	MIAMI ST	PALOMAAVE	30	R	AC	87	\$77	SEAL CRACKS
PALOMA AVE	MIAMI ST	MARGARET ST	PALOMAAVE	40	R	AC	88	\$18	SEAL CRACKS
PARAISO CT	VIA PARAISO	VIA PARAISO	PARAISOCT	10	R	AC	87	\$55	SEAL CRACKS
PARK ROW	W ROMIE LN	W ACACIA ST	PARKROW	10	R	AC	88	\$13	SEAL CRACKS

Street Name	Begin Location	End Location	Street ID	Section ID	FC	Surface	PCI	Cost	Treatment
PARK ROW	W ACACIA ST	END	PARKROW	20	R	AC	83	\$18	SEAL CRACKS
PARKSIDE ST	ROCHEX AVE	W LAUREL DR	PARKSIDEST	10	R	AC	88	\$9	SEAL CRACKS
PARSONS AVE	BLOCK AVE	RAINIER DR	PARSONSAVE	15	R	AC	88	\$17	SEAL CRACKS
PARTRIDGE ST	FALCON DR	END	PARTRIDGES	15	R	AC	80	\$75	SEAL CRACKS
PASATIEMPO WAY	DE LA VINA WAY	END	PASATIEMPO	15	R	AC	88	\$10	SEAL CRACKS
PASEO GRANDE	N SANBORN RD	GAVIOTA DR	PASEOGRAND	15	C	AC	83	\$145	SEAL CRACKS
PEACEFUL COVE WAY	MANCHESTER DR	LITTLE RIVER DR	PEACEFULCO	10	R	AC	86	\$24	SEAL CRACKS
PEACH DR	CALLE CEBU	COMMISSION ST	PEACHDR	15	R	AC	87	\$49	SEAL CRACKS
PEARL ALY	S PEARL ST	220' E/O S PEARL ST	PEARLALY	10	R	AC	87	\$7	SEAL CRACKS
PENNSYLVANIA DR	MCKINNON ST	END	PENNSYLVAN	15	R	AC	78	\$156	SEAL CRACKS
PEREZ CIR	PEREZ ST	END	PEREZCIR	10	R	AC	88	\$4	SEAL CRACKS
PEREZ ST	E BOLIVAR ST	S END	PEREZST	10	R	AC	88	\$4	SEAL CRACKS
PESCADERO DR	INGLEWOOD ST	ARCADIA WAY	PESCADEROD	70	R	AC	88	\$11	SEAL CRACKS
PIAZZA DR	MONTE BELLA BLVD	END	PIAZZADR	15	R	AC	84	\$174	SEAL CRACKS
PIERCE ST	NORTHRIDGE DR	SWANER AVE	PIERGEST	10	R	AC	88	\$9	SEAL CRACKS
PIKE WAY	PARSONS AVE	LINWOOD DR	PIKEWAY	10	R	AC	87	\$14	SEAL CRACKS
PIMA CIR	CHEROKEE DR	END	PIMACIR	10	R	AC	87	\$7	SEAL CRACKS
PINE ST	CARMEL AVE	S MAIN ST	PINEST	25	R	PCC	88	\$40	SEAL CRACKS
PLACER WAY	WESTMINSTER DR	MENDOCINO DR	PLACERWAY	15	R	AC	88	\$13	SEAL CRACKS
PLUMAS WAY	GLACIER DR	MARIN AVE	PLUMASWAY	10	R	AC	88	\$16	SEAL CRACKS
POLK ST	TYLER ST	W LAUREL DR	POLKST	15	R	AC	77	\$227	SEAL CRACKS
POST DR	N DAVIS RD	W LAUREL DR	POSTDR	10	A	AC/AC	85	\$137	SEAL CRACKS
POTRERO WAY	SLOAT DR	GENEVA WAY	POTREROWAY	10	R	AC	85	\$13	SEAL CRACKS
POTRERO WAY	GENEVA WAY	VICTOR ST	POTREROWAY	20	R	AC	86	\$38	SEAL CRACKS
POWELL ST	W ROSSI ST	END	POWELLST	15	R	AC	88	\$41	SEAL CRACKS
PRADER ST	RIANDA ST	E ALISAL ST	PRADERST	10	R	AC	87	\$16	SEAL CRACKS
PRADO ST	PEREZ ST	W END	PRADOST	10	R	AC	88	\$6	SEAL CRACKS
PRESTON ST	MARTELLA ST	END	PRESTONST	10	R	AC	87	\$18	SEAL CRACKS
PRIMAVERA WAY	PRIMAVERA ST	KIPLING ST	PRIMAVERAW	10	R	AC	88	\$13	SEAL CRACKS
PRINCE PL	S HEBBRON AVE	S HEBBRON AVE	PRINCEPL	10	R	AC	87	\$47	SEAL CRACKS
PRINCETON CT	PENNSYLVANIA DR	PENNSYLVANIA DR	PRINCETON1	15	R	AC	85	\$79	SEAL CRACKS
PROVINCETOWN DR	LEXINGTON DR (S)	LEXINGTON DR (N)	PROVINCET1	10	R	AC	84	\$101	SEAL CRACKS
PROVINCETOWN DR	INDEPENDENCE BLVD	PROVINCETOWN WAY	PROVINCET1	30	R	AC	84	\$59	SEAL CRACKS
PROVINCETOWN DR	PROVINCETOWN WAY	SW END	PROVINCET1	40	R	AC	84	\$27	SEAL CRACKS

Street Name	Begin Location	End Location	Street ID	Section ID	FC	Surface	PCI	Cost	Treatment
PROVINCETOWN WAY	HIDDEN CREEK CIR	INDEPENDENCE BLVD	PROVINCET2	10	R	AC	84	\$13	SEAL CRACKS
QUILLA ST	E MARKET ST	WILLIAMS RD	QUILLAST	15	R	AC	88	\$25	SEAL CRACKS
QUINTERO CIR	CHEROKEE DR	END	QUINTEROCI	15	R	AC	88	\$9	SEAL CRACKS
RAGSDALE CT	E MARKET ST	END	RAGSDALECT	10	R	PCC	88	\$2	SEAL CRACKS
RAGSDALE CT	ROOSEVELT ST	RAGSDALE CT	RAGSDALECT	40	A	PCC	86	\$15	SEAL CRACKS
RAINIER DR	SHIRES WAY	LINWOOD DR	RAINIERDR	015	R	AC	88	\$16	SEAL CRACKS
RAMONA AVE	E LAUREL DR	RAINIER DR	RAMONAAVE	10	R	AC	88	\$36	SEAL CRACKS
RAMONA AVE	RAINIER DR	GLACIER DR	RAMONAAVE	20	R	AC	88	\$18	SEAL CRACKS
REATA ST	TAPADERO DR	LINWOOD DR	REATAST	15	R	AC	88	\$40	SEAL CRACKS
REDONDO WAY	COMPTON WAY	GLENDORA WAY	REDONDOWAY	10	R	AC	88	\$20	SEAL CRACKS
REDWOOD PL	WOODSIDE DR	END	REDWOODPL	10	R	AC	87	\$12	SEAL CRACKS
RHODE ISLAND ST	CONSTITUTION BLVD	END	RHODEISLA1	15	R	AC	83	\$59	SEAL CRACKS
RIANDA CIR	PRADER ST	END	RIANDACIR	10	R	AC	87	\$26	SEAL CRACKS
RICO ST	HYDE ST	CASENTINI ST	RICOST	100	C	AC	86	\$17	SEAL CRACKS
RICO ST	W LAKE ST	W ROSSI ST	RICOST	80	C	AC	86	\$23	SEAL CRACKS
RIDER AVE	GARNER AVE	LAS CASITAS DR	RIDERAVE	010	R	AC	87	\$113	SEAL CRACKS
RIDER AVE	FREEDOM PKWY	MIMBRERA WAY	RIDERAVE	025	C	AC	78	\$163	SEAL CRACKS
RIDER AVE	FREEDOM PKWY	E BORONDA RD	RIDERAVE	035	C	AC	83	\$145	SEAL CRACKS
RIKER ST	W MARKET ST	CENTRAL AVE	RIKERST	025	R	PCC	88	\$25	SEAL CRACKS
RIKER ST	W ALISAL ST	CLAY ST	RIKERST	040	C	PCC	86	\$56	SEAL CRACKS
RIKER ST	W ROMIE LN	W BLANCO RD	RIKERST	125	C	AC	89	\$78	SEAL CRACKS
RIKER TER	W ALISAL ST	END	RIKERTER	10	R	AC	87	\$55	SEAL CRACKS
RINCON AVE	CENTER ST	EAST ST	RINCONAVE	10	R	AC	88	\$13	SEAL CRACKS
ROCKHAVEN CT	NEWCASTLE DR	NEWCASTLE DR	ROCKHAVENC	15	R	AC	81	\$175	SEAL CRACKS
ROCKPORT WAY	BEACON HILL DR	BOSTON ST	ROCKPORTWA	15	R	AC	84	\$58	SEAL CRACKS
ROCKROSE ST	BUCKHORN DR	END	ROCKROSEST	15	R	AC	81	\$75	SEAL CRACKS
ROGGE RD	NATIVIDAD RD	CITY LIMITS	ROGGERD	010	R	AC	88	\$77	SEAL CRACKS
ROOSEVELT ST	KERN ST	N PEARL ST	ROOSEVELTS	15	C	AC	89	\$81	SEAL CRACKS
ROSARITA DR	SANTA TERESA WAY	E BERNAL DR	ROSARITADR	15	R	AC	78	\$205	SEAL CRACKS
ROSE ST	WEST ST	END	ROSEST	10	R	PCC	88	\$5	SEAL CRACKS
ROSSANO CT	PALERMO DR	PALERMO DR	ROSSANOCT	15	R	AC	84	\$86	SEAL CRACKS
ROSSI ALY	MARKET WAY	E ROSSI ST	ROSSIALY	10	R	AC	87	\$40	SEAL CRACKS
ROY DIAZ ST	END	AIRPORT BLVD	ROYDIAZST	15	A	AC	82	\$157	SEAL CRACKS
S ACACIA CIR	W ACACIA ST	END	SACACIACIR	10	R	AC	87	\$8	SEAL CRACKS

Street Name	Begin Location	End Location	Street ID	Section ID	FC	Surface	PCI	Cost	Treatment
SAGE CT	CHAMISE CT	CHAMISE CT	SAGECT	15	R	AC	84	\$107	SEAL CRACKS
SAGUARO DR	BUCKHORN DR	TUMBLEWEED DR	SAGUARODR	15	R	AC	84	\$56	SEAL CRACKS
SAN ANDREAS WAY	SAN JUAN DR	END	SANANDREAS	10	R	AC	88	\$3	SEAL CRACKS
SAN ANGELO DR	SANTA CRUZ AVE	LA MESA DR	SANANGELOD	15	C	AC	89	\$76	SEAL CRACKS
SAN ANTONIO DR	W ROMIE LN	W ACACIA ST	SANANTONI1	10	R	AC	87	\$40	SEAL CRACKS
SAN ANTONIO CIR	ORANGE DR	END	SANANTONIO	10	R	AC	87	\$9	SEAL CRACKS
SAN BENITO ST	S MADEIRA AVE	S WOOD ST	SANBENITOS	15	R	AC	88	\$16	SEAL CRACKS
SAN BENITO ST	S MADEIRA AVE	END	SANBENITOS	30	R	AC	87	\$21	SEAL CRACKS
SAN BLANCO DR	PICO BLANCO	LAS CRUCES WAY	SANBLANCOD	25	R	AC	88	\$18	SEAL CRACKS
SAN CLEMENTE AVE	KIRKWOOD AVE	WILSON ST	SANCLEMENT	15	R	PCC	88	\$12	SEAL CRACKS
SAN FERNANDO DR	WILGART WAY	SAN MIGUEL AVE	SANFERNAN1	15	R	AC	88	\$29	SEAL CRACKS
SAN JOSE ST	LOS PALOS DR	WILGART WAY	SANJOSEST	30	A	PCC	86	\$34	SEAL CRACKS
SAN JUAN CIR	SAN JUAN DR	END	SANJUANCIR	10	R	AC	88	\$4	SEAL CRACKS
SAN JUAN DR	E BLANCO RD	SAN MIGUEL AVE	SANJUANDR	10	C	AC	86	\$53	SEAL CRACKS
SAN JUAN DR	SAN MIGUEL AVE (E)	SAN MIGUEL DR (W)	SANJUANDR	20	C	AC	86	\$88	SEAL CRACKS
SAN JUAN GRADE RD	E BORONDA RD	VAN BUREN AVE	SANJUANGRA	060	A	AC	85	\$143	SEAL CRACKS
SAN LEANDRO WAY	W ALISAL ST	SANTA FE WAY	SANLEANDR1	10	R	AC	88	\$6	SEAL CRACKS
SAN LEANDRO CIR	W ALISAL ST	END	SANLEANDRO	10	R	AC	88	\$4	SEAL CRACKS
SAN MARCOS DR	SANTA CRUZ AVE	LA MESA DR	SANMARCOSD	15	C	AC	89	\$77	SEAL CRACKS
SAN MARINO WAY	E ROMIE LN	SANTA CRUZ AVE	SANMARINOW	10	C	AC	89	\$19	SEAL CRACKS
SAN MATEO DR	SAN MIGUEL AVE	SAN MATEO PL	SANMATEODR	15	R	AC	88	\$13	SEAL CRACKS
SAN MATEO PL	SAN MATEO DR	END	SANMATEOPL	10	R	AC	88	\$4	SEAL CRACKS
SAN MIGUEL AVE	SAN FERNANDO DR	SAN MATEO DR	SANMIGUELA	115	C	AC	77	\$121	SEAL CRACKS
SAN PEDRO ST	PAJARO ST	SAN CARLOS DR	SANPEDROST	10	C	AC	86	\$51	SEAL CRACKS
SAN RAMON CIR	PAJARO ST	END	SANRAMONCI	10	R	PCC	88	\$4	SEAL CRACKS
SANTA ANA DR	GROVE ST	GROVE ST	SANTAANADR	10	R	AC	88	\$16	SEAL CRACKS
SANTA CLARA AVE	N FREEWAY OFF RAMP	END	SANTACLARA	10	R	AC/AC	86	\$15	SEAL CRACKS
SANTA CRUZ AVE	SAN ANGELO DR	SAN MARCOS DR	SANTACRUZA	15	C	AC	89	\$35	SEAL CRACKS
SANTA MARIA ST	S WOOD ST	S MADEIRA AVE	SANTAMARIA	15	R	AC	88	\$16	SEAL CRACKS
SANTA MONICA WAY	SIERRA MADRE DR	SANTA MONICA CT	SANTAMONI1	15	R	AC	87	\$42	SEAL CRACKS
SANTA PAULA DR	SIERRA MADRE DR	SAN VINCENTE AVE	SANTAPAULA	15	R	AC	87	\$45	SEAL CRACKS
SANTA ROSA AVE	NACIONAL ST	PARK ST	SANTAROSAA	10	R	AC	87	\$24	SEAL CRACKS
SANTA TERESA WAY	E LAUREL DR	GRANADA AVE	SANTATERE1	15	R	AC	88	\$29	SEAL CRACKS
SAN VINCENTE CIR	SAN VINCENTE AVE	END	SANVINCEN1	10	R	AC	87	\$17	SEAL CRACKS

Street Name	Begin Location	End Location	Street ID	Section ID	FC	Surface	PCI	Cost	Treatment
SAN VINCENTE AVE	W ALISAL ST	SANTA PAULA DR	SANVINCENT	025	C	AC	89	\$46	SEAL CRACKS
SAN VINCENTE AVE	W ACACIA ST	SANTA PAULA DR	SANVINCENT	040	C	AC	89	\$23	SEAL CRACKS
SAN VINCENTE AVE	W ACACIA ST	PALMA DR	SANVINCENT	055	C	AC	86	\$39	SEAL CRACKS
SAN VINCENTE AVE	W BLANCO RD	PALMA DR	SANVINCENT	085	C	AC	86	\$56	SEAL CRACKS
SARATOGA CIR	SARATOGA DR	END	SARATOGACI	10	R	AC	88	\$5	SEAL CRACKS
SARATOGA DR	NATIVIDAD RD	END	SARATOGADR	15	R	AC	88	\$26	SEAL CRACKS
SARDINA DR	CAPRI WAY	BELLAGIO WAY	SARDINADR	15	R	AC	85	\$57	SEAL CRACKS
SCONBERG PKWY	ALISAL RD	MONTE BELLA BLVD	SCONBERGPK	10	A	AC	82	\$66	SEAL CRACKS
S ELM DR	RIDER AVE	END	SELMDR	10	R	AC	87	\$13	SEAL CRACKS
SEPULVEDA CIR	SEPULVEDA DR	END	SEPULVEDAC	10	R	AC	88	\$5	SEAL CRACKS
SEPULVEDA DR	N 1ST ST	W ALVIN DR	SEPULVEDAD	15	R	AC	88	\$27	SEAL CRACKS
SEQUOIA ST	LINWOOD DR	MARYAL DR	SEQUOIAST	10	R	AC	88	\$20	SEAL CRACKS
SEVILLE WAY	CHEROKEE DR	SEVILLE ST	SEVILLEWAY	10	R	AC	88	\$4	SEAL CRACKS
S FILICE ST	E ALISAL ST	JOHN ST	SFILICEST	15	C	AC	89	\$54	SEAL CRACKS
SHARON DR	END	BARBARA PL	SHARONDR	15	R	AC	87	\$65	SEAL CRACKS
SHAWNEE WAY	SEMINOLE WAY	INCA WAY	SHAWNEEWAY	15	R	AC	88	\$10	SEAL CRACKS
S HEBBRON AVE	E ALISAL ST	JOHN ST	SHEBBRONAV	15	R	AC	87	\$66	SEAL CRACKS
SHERMAN DR	LARKIN ST	END	SHERMANDR	15	R	AC	83	\$128	SEAL CRACKS
SHERWOOD DR	101 Overpass (PCC END)	185 Ft S/O SHERWOOD PL	SHERWOODDR	040	A	AC	78	\$128	SEAL CRACKS
SHERWOOD DR	E BERNAL DR EB	185 Ft S/O SHERWOOD PL (PCC END)	SHERWOODDR	050	A	PCC	77	\$1,118	SEAL CRACKS
SHERWOOD PL	SHERWOOD DR	END	SHERWOODPL	10	R	AC	88	\$14	SEAL CRACKS
SHORT ST	E MARKET ST	N FILICE ST	SHORTST	10	R	AC	88	\$8	SEAL CRACKS
SIEBER ST	GARNER AVE	PACIFIC AVE	SIEBERST	15	R	AC	88	\$15	SEAL CRACKS
SIENA WAY	PIAZZA DR	END	SIENAWAY	15	R	AC	84	\$53	SEAL CRACKS
SIERRA MADRE DR	SANTA MONICA WAY	SANTA PAULA DR	SIERRAMADR	15	R	AC	87	\$139	SEAL CRACKS
SILVERADO CIR	DEL MONTE AVE	END	SILVERADOC	10	R	AC	88	\$4	SEAL CRACKS
SILVERWOOD PL	DEL MONTE AVE	END	SILVERWOOD	10	R	AC	88	\$8	SEAL CRACKS
SKYWAY BLVD	AIRPORT BLVD	MORTENSEN AVE	SKYWAYBLVD	035	R	AC	87	\$36	SEAL CRACKS
SLOAT CIR	SLOAT DR	END	SLOATCIR	10	R	AC	88	\$6	SEAL CRACKS
SNUG HARBOR ST	KITTERY ST	END	SNUGHARBOR	15	R	AC	81	\$120	SEAL CRACKS
SOLANO WAY	E ALVIN DR	END	SOLANOWAY	15	R	AC	88	\$10	SEAL CRACKS
SOLEDAD ST	JOHN ST	END	SOLEDADST	15	R	PCC	88	\$43	SEAL CRACKS
SONORA WAY	CHAPARRAL ST	TAMPICO AVE	SONORAWAY	10	R	AC	88	\$19	SEAL CRACKS

Street Name	Begin Location	End Location	Street ID	Section ID	FC	Surface	PCI	Cost	Treatment
SOTO PL	E BOLIVAR ST	S END	SOTOPL	15	R	AC	77	\$18	SEAL CRACKS
SOUZA WAY	HOOVER ST	LENNY ST	SOUZAWAY	10	R	AC	88	\$13	SEAL CRACKS
SPOLETO ST	CASSINO WAY	END	SPOLETOST	15	R	AC	84	\$85	SEAL CRACKS
S SANBORN RD	E ALISAL ST	JOHN ST	SSANBORNRD	015SB	A	AC	86	\$35	SEAL CRACKS
S SANBORN RD	580' S INDUSTRIAL ST	PELLETT AVE	SSANBORNRD	055NB	A	AC	86	\$6	SEAL CRACKS
S SANBORN RD	PELLETT AVE	580' S INDUSTRIAL ST	SSANBORNRD	055SB	A	AC	82	\$12	SEAL CRACKS
S SANBORN RD	ELVEE DR	PELLETT AVE	SSANBORNRD	085SB	A	AC	86	\$47	SEAL CRACKS
ST ALBANS CIR	ST ALBANS WAY	END	STALBANSCI	10	R	AC	88	\$2	SEAL CRACKS
ST ALBANS CT	ST EDWARDS AVE	CIRCLE DR	STALBANSCT	15	R	AC	77	\$87	SEAL CRACKS
ST ALBANS WAY	CIRCLE DR	ST ALBANS CT	STALBANSWA	10	R	AC	88	\$11	SEAL CRACKS
ST ANDREW CT	PALMA DR	PALMA DR	STANDREWCT	10	R	AC	87	\$48	SEAL CRACKS
STANFORD AVE	HASTINGS AVE	LEMONS AVE	STANFORDAV	10	R	AC	87	\$35	SEAL CRACKS
ST AUGUSTINE DR	ST REGIS WAY	ST CHARLES WAY	STAUGUSTIN	10	R	AC	88	\$29	SEAL CRACKS
ST BRENDAN WAY	ST FRANCIS WAY	ROSARITA DR	STBRENDANW	10	R	AC	88	\$25	SEAL CRACKS
ST CHARLES WAY	ST EDWARDS AVE	ST CHARLES PL	STCHARLESW	25	R	AC	88	\$10	SEAL CRACKS
ST EDWARDS AVE	E LAUREL DR	CIRCLE DR	STEDWARDSA	15	C	AC	89	\$106	SEAL CRACKS
STEVENSON ST	MCALLISTER ST	BRIGHTON ST	STEVENSONS	10	R	AC	87	\$28	SEAL CRACKS
ST FRANCIS WAY	SORRENTINI DR	ROSARITA DR	STFRANCISW	15	R	AC	88	\$30	SEAL CRACKS
ST GEORGE CIR	ST GEORGE DR	END	STGEORGECI	10	R	AC	88	\$3	SEAL CRACKS
ST GEORGE DR	N MADEIRA AVE	ST REGIS WAY	STGEORGEDR	15	R	AC	81	\$115	SEAL CRACKS
ST HELEN WAY	CIRCLE DR	N MADEIRA AVE	STHELENWAY	10	R	AC	88	\$29	SEAL CRACKS
ST JOSEPH CIR	1ST AVE	END	STJOSEPHCI	10	R	AC	88	\$5	SEAL CRACKS
ST MICHAEL WAY	CIRCLE DR	N MADEIRA AVE	STMICHAELW	10	R	AC	88	\$19	SEAL CRACKS
STOCKTON ST	POWELL ST	W ROSSI ST	STOCKTONST	15	R	AC	88	\$22	SEAL CRACKS
STOKES WAY	LARKIN ST	COLTON DR	STOKESWAY	10	R	AC	88	\$6	SEAL CRACKS
STONE ST	W MARKET ST	CENTRAL AVE	STONEST	10	R	PCC	88	\$14	SEAL CRACKS
STONY BROOK DR	CASTLETON ST	STONY BROOK CIR	STONYBROO1	10	R	AC	84	\$51	SEAL CRACKS
STONY BROOK DR	LITTLE RIVER DR	STONY BROOK CIR	STONYBROO1	30	R	AC	84	\$59	SEAL CRACKS
STONY BROOK CIR	STONY BROOK DR	END	STONYBROOK	10	R	AC	83	\$23	SEAL CRACKS
ST REGIS CIR	ST GEORGE DR	END	STREGISCIR	10	R	AC	88	\$3	SEAL CRACKS
ST THOMAS WAY	ST GEORGE DR	ST EDWARDS AVE	STTHOMASWA	10	R	AC	88	\$6	SEAL CRACKS
SUMMER ST	FRONT ST	END	SUMMERST	25	R	AC	87	\$39	SEAL CRACKS
SUMMIT DR	HILL TOP DR	HILL TOP DR	SUMMITDR	15	R	AC	88	\$21	SEAL CRACKS
SUNRISE ST	GARNER AVE	DEL MONTE AVE	SUNRISEST	10	R	AC	88	\$28	SEAL CRACKS

Street Name	Begin Location	End Location	Street ID	Section ID	FC	Surface	PCI	Cost	Treatment
SUN ST	COMMISSION ST	E MARKET ST	SUNST	20	R	AC	87	\$14	SEAL CRACKS
SUN WAY	CALLE CEBU	END	SUNWAY	10	R	AC	87	\$5	SEAL CRACKS
SURREY WAY	COUNTRYSIDE DR	ANDINA DR	SURREYWAY	10	R	AC	88	\$17	SEAL CRACKS
SUTTON WAY	DELANCEY DR	DELANCEY DR	SUTTONWAY	15	R	AC	88	\$16	SEAL CRACKS
SWANER AVE	NORTHRIDGE DR	VAN BUREN AVE	SWANERAVE	15	R	AC	88	\$38	SEAL CRACKS
SWANER CIR	SWANER AVE	END	SWANERCIR	10	R	AC	88	\$3	SEAL CRACKS
S WOOD ST	JOHN ST	E ALISAL ST	SWOODST	15	A	AC	85	\$74	SEAL CRACKS
SYCAMORE RD	PALOMA AVE	BARDIN RD	SYCAMORERD	15	R	AC	88	\$39	SEAL CRACKS
TALBOT ST	BRUCE AVE	SAN VINCENTE AVE	TALBOTST	15	R	AC	87	\$49	SEAL CRACKS
TAMPA ST	TORO AVE	E ALISAL ST	TAMPAST	15	R	AC	87	\$40	SEAL CRACKS
TAMPICO AVE	VALLEJO ST	ELWOOD ST	TAMPICOAVE	80	R	AC	88	\$9	SEAL CRACKS
TAMPICO AVE	ELWOOD ST	RAINIER DR	TAMPICOAVE	90	R	AC	88	\$23	SEAL CRACKS
TAPADERO DR	E LAUREL DR	CHAPARRAL ST	TAPADERODR	15	R	AC	88	\$33	SEAL CRACKS
TARP CIR	SIMAS ST	END	TARPCIR	10	R	AC	87	\$18	SEAL CRACKS
TAYLOR ST	VAN BUREN AVE	COOLIDGE ST	TAYLORST	10	R	AC	88	\$9	SEAL CRACKS
TEAKWOOD PL	WOODSIDE DR	END	TEAKWOODPL	10	R	AC	87	\$21	SEAL CRACKS
TERRA DR	E LAUREL DR	DORORO DR	TERRADR	10	R	AC	88	\$14	SEAL CRACKS
TERVEN AVE	S SANBORN RD	AIRPORT BLVD	TERVENAVE	15	R	AC	88	\$41	SEAL CRACKS
TOKAY CIR	CABERNET WAY	END	TOKAYCIR	10	R	AC	88	\$2	SEAL CRACKS
TOP PL	CEDAR ST	END	TOPPL	15	R	AC	87	\$22	SEAL CRACKS
TORO AVE	BARDIN RD	E MARKET ST	TOROAVE	15	R	AC	88	\$51	SEAL CRACKS
TORONA WAY	GAVIOTA DR	FREEDOM PKWY	TORONAWAY	15	C	AC	83	\$32	SEAL CRACKS
TOWT ST	MAE AVE	DEL MONTE AVE	TOWTST	010	C	AC	89	\$40	SEAL CRACKS
TOWT ST	FREEDOM PARKWAY	MAE AVE	TOWTST	015	C	AC	86	\$76	SEAL CRACKS
TOWT ST	DEL MONTE AVE	CORTEZ ST	TOWTST	040	C	AC	89	\$31	SEAL CRACKS
TOWT ST	GARNER AVE	E LAUREL DR	TOWTST	065	C	AC	86	\$88	SEAL CRACKS
TRAZADO AVE	TAMPICO AVE	CHAPARRAL ST	TRAZADOAVE	15	R	AC	88	\$24	SEAL CRACKS
TRINITY WAY	E ALVIN DR	END	TRINITYWAY	15	R	AC	88	\$16	SEAL CRACKS
TRUMAN ST	EISENHOWER ST	ARTHUR ST	TRUMANST	15	R	AC	88	\$10	SEAL CRACKS
TUMBLEWEED DR	RIDER AVE	MESQUITE DR	TUMBLEWEED	15	R	AC	84	\$83	SEAL CRACKS
TUSCANY WAY	CASSINO WAY	TUSCANY BLVD	TUSCANYWAY	15	R	AC	84	\$21	SEAL CRACKS
TWIN CREEKS DR	END	END	TWINCREEKS	15	R	AC	84	\$73	SEAL CRACKS
TYLER PL	TYLER ST	END	TYLERPL	10	R	AC	88	\$3	SEAL CRACKS
TYLER ST	N 4TH ST	W LAUREL DR	TYLERST	15	R	AC	87	\$87	SEAL CRACKS

Street Name	Begin Location	End Location	Street ID	Section ID	FC	Surface	PCI	Cost	Treatment
TYLER ST	W LAUREL DR	IRIS DR	TYLERST	25	R	AC	87	\$92	SEAL CRACKS
UKIAH WAY	SISKIYOU DR	CALAVERAS DR	UKIAHWAY	10	R	AC	88	\$12	SEAL CRACKS
UNIVERSITY AVE	CENTRAL AVE	ARCHER ST	UNIVERSITY	30	R	AC	88	\$6	SEAL CRACKS
VALDEZ CIR	QUINTERO CIR	END	VALDEZCIR	10	R	AC	88	\$7	SEAL CRACKS
VALE ST	W MARKET ST	END	VALEST	10	R	AC	88	\$5	SEAL CRACKS
VALLEJO ST	TAMPICO AVE	GRANADA AVE	VALLEJOST	20	R	AC	88	\$4	SEAL CRACKS
VAN BUREN AVE	SAN JUAN GRADE RD	E BOLIVAR ST	VANBURENAV	010	C	AC	77	\$191	SEAL CRACKS
VAN BUREN AVE	E BOLIVAR ST	EISENHOWER ST	VANBURENAV	020	C	AC	86	\$54	SEAL CRACKS
VAN NESS CT	VICTOR ST (W)	HYDE ST	VANNESSCT	10	R	AC	78	\$73	SEAL CRACKS
VAN NESS CT	HYDE ST	VICTOR ST (E)	VANNESSCT	20	R	AC	85	\$42	SEAL CRACKS
VASSAR AVE	HASTINGS AVE	LEMOS AVE	VASSARAVE	10	R	AC	88	\$12	SEAL CRACKS
VENTURA WAY	NAPA WAY	SUTTER ST	VENTURAWAY	10	R	AC	88	\$11	SEAL CRACKS
VERONA CT	VERONA WAY	PIAZZA DR	VERONACT	15	R	AC	84	\$128	SEAL CRACKS
VERONA WAY	MONTE BELLA BLVD	VERONA CT	VERONAWAY	15	R	AC	84	\$25	SEAL CRACKS
VERTIN AVE	TERVEN AVE	INDUSTRIAL ST	VERTINAVE	15	C	AC	89	\$65	SEAL CRACKS
VICTOR CIR	VICTOR ST	END	VICTORCIR	10	R	AC	88	\$6	SEAL CRACKS
VICTOR ST	VICTOR WY	W ROSSI ST	VICTORST	150	R	AC	87	\$37	SEAL CRACKS
VICTOR ST	MCALLISTER ST	VAN NESS CT (W)	VICTORST	180	R	AC	88	\$10	SEAL CRACKS
VICTOR WAY	VICTOR ST	END	VICTORWAY	15	R	AC	88	\$9	SEAL CRACKS
W ACACIA ST	S MAIN ST	RIKER ST	WACACIAST	035	A	AC	85	\$89	SEAL CRACKS
W ALISAL ST	RIKER ST	HOMESTEAD AVE	WALISALST	080	A	AC	86	\$74	SEAL CRACKS
W ALISAL ST	HOMESTEAD AVE	COLLEGE DR	WALISALST	090	A	AC	86	\$147	SEAL CRACKS
W ALISAL ST	W ACACIA ST	PALMA DR	WALISALST	110	A	AC	85	\$129	SEAL CRACKS
W ALISAL ST	PALMA DR	W BLANCO RD	WALISALST	120	A	AC	85	\$157	SEAL CRACKS
W ALVIN DR	N MAIN ST	CHEROKEE DR	WALVINDR	15	A	AC	85	\$120	SEAL CRACKS
W BLANCO RD	PADRE DR	S MAIN ST	WBLANCORD	010EB	A	AC/AC	86	\$27	SEAL CRACKS
W BLANCO RD	S MAIN ST	PADRE DR	WBLANCORD	010WB	A	AC/AC	86	\$23	SEAL CRACKS
W BLANCO RD	RIKER ST	PADRE DR	WBLANCORD	020EB	A	AC/AC	84	\$65	SEAL CRACKS
W BLANCO RD	LOS OLIVOS DR	RIKER ST	WBLANCORD	030EB	A	AC/AC	83	\$86	SEAL CRACKS
W BLANCO RD	RIKER ST	LOS OLIVOS DR	WBLANCORD	030WB	A	AC	86	\$56	SEAL CRACKS
W BLANCO RD	LUTHER WAY	LOS OLIVOS DR	WBLANCORD	040EB	A	AC/AC	83	\$83	SEAL CRACKS
W BOLIVAR ST	N MAIN ST	END	WBOLIVARST	15	R	AC	88	\$9	SEAL CRACKS
WELLINGTON CT	DECLARATION ST	DECLARATION ST	WELLINGTON	15	R	AC	84	\$118	SEAL CRACKS
WESTMINSTER DR	MCKINNON ST	CAMBRIDGE CT	WESTMINSTE	15	R	AC	84	\$111	SEAL CRACKS

Street Name	Begin Location	End Location	Street ID	Section ID	FC	Surface	PCI	Cost	Treatment
WESTRIDGE PKWY	N DAVIS RD	BROOKS RD	WESTRIDGEP	10	A	AC	86	\$107	SEAL CRACKS
WEST ST	W ALISAL ST	CLAY ST	WESTST	075	R	AC	88	\$20	SEAL CRACKS
WEST ST	LANG ST	GEIL ST	WESTST	090	R	AC	88	\$6	SEAL CRACKS
WEST ST	LANG ST	END	WESTST	100	R	AC	87	\$14	SEAL CRACKS
W GABILAN ST	LINCOLN AVE	CHURCH ST	WGABILANST	40	C	PCC	86	\$14	SEAL CRACKS
W GABILAN ST	CHURCH ST	CAPITOL ST	WGABILANST	50	C	AC	89	\$26	SEAL CRACKS
WHITE RIVER CIR	STONY BROOK DR	END	WHITERIVER	10	R	AC	84	\$34	SEAL CRACKS
WHITMAN CIR	LONGFELLOW DR	END	WHITMANCIR	10	R	AC	88	\$7	SEAL CRACKS
WILGART WAY	E ROMIE LN	SAN MIGUEL AVE	WILGARTWAY	35	R	PCC	88	\$26	SEAL CRACKS
WILLIAMS RD	E MARKET ST	BELLEHAVEN ST	WILLIAMSRD	020	A	AC	85	\$170	SEAL CRACKS
WILLIAMS RD	BELLEHAVEN ST	BARDIN WAY	WILLIAMSRD	030	A	AC	85	\$178	SEAL CRACKS
WILLIAMS RD	BARDIN RD	DEL MONTE AVE	WILLIAMSRD	055	A	AC	85	\$139	SEAL CRACKS
WILLOW ST	S MAIN ST	CALIFORNIA ST	WILLOWST	15	R	PCC	88	\$26	SEAL CRACKS
WIMBLEDON AVE	ESSEX WAY	OXFORD CT	WIMBLEDONA	20	R	AC	86	\$14	SEAL CRACKS
WIMBLEDON AVE	ESSEX WAY	WIMBLEDON WAY	WIMBLEDONA	30	R	AC	85	\$52	SEAL CRACKS
WIMBLEDON AVE	WIMBLEDON WAY	CHELSEA CT	WIMBLEDONA	50	R	AC	86	\$14	SEAL CRACKS
WIMBLEDON CIR	WIMBLEDON AVE	END	WIMBLEDONC	20	R	AC	85	\$17	SEAL CRACKS
WIMBLEDON WAY	WIMBLEDON AVE	ARCADIA WAY	WIMBLEDONW	10	R	AC	85	\$16	SEAL CRACKS
WIREN ST	NEW DEAL ST	WILLIAMS RD	WIRENST	10	R	AC	87	\$64	SEAL CRACKS
W LAMAR ST	N MAIN ST	CASTRO ST	WLAMARST	10	R	AC	88	\$5	SEAL CRACKS
W LAUREL DR	NMAIN ST	PARK SIDE ST	WLAURELDR	015	A	AC	86	\$100	SEAL CRACKS
W LAUREL DR	PARK SIDE ST	TYLER ST	WLAURELDR	025	A	AC	86	\$96	SEAL CRACKS
W LAUREL DR	N DAVIS RD	S FREEWAY ON RAMP	WLAURELDR	140	A	AC	85	\$87	SEAL CRACKS
W LAUREL DR	N DAVIS RD	EL RANCHO WAY	WLAURELDR	150	A	AC	85	\$38	SEAL CRACKS
W MENKE ST	N MAIN ST	MARTELLA ST	WMENKEST	10	R	AC	88	\$6	SEAL CRACKS
WOODSIDE CIR	WOODSIDE DR	END	WOODSIDECI	10	R	AC	88	\$4	SEAL CRACKS
WOODSIDE DR	IVERSON ST	SAN VINCENTE AVE	WOODSIDEDR	020	R	AC	88	\$20	SEAL CRACKS
WORK CIR	WORK ST	END	WORKCIR	10	R	AC	88	\$8	SEAL CRACKS
WORK ST	JOHN ST	E ALISAL ST	WORKST	10	A	AC	85	\$106	SEAL CRACKS
WORK ST	JOHN ST	WORK CIR	WORKST	20	A	AC	85	\$121	SEAL CRACKS
W ROMIE LN	BAUTISTA DR	W ROMIE LN (N MISSION PARK)	WROMIELN	025	C	AC	89	\$27	SEAL CRACKS
W ROMIE LN	BAUTISTA DR	W ROMIE LN (S MISSION PARK)	WROMIELN	075	C	AC	89	\$27	SEAL CRACKS

Street Name	Begin Location	End Location	Street ID	Section ID	FC	Surface	PCI	Cost	Treatment
W ROMIE LN	S MAIN ST	W ROMIE LN (MISSION PARK)	WROMIELN	105	C	AC	89	\$27	SEAL CRACKS
W ROSSI ST	RICO ST	VICTOR ST	WROSSIST	045	A	AC	85	\$212	SEAL CRACKS
W ROSSI ST	VICTOR ST	N DAVIS RD	WROSSIST	055	A	AC	85	\$137	SEAL CRACKS
W SAN JOAQUIN ST	E SAN JOAQUIN ST	PADRE DR	WSANJOAQUI	10	R	AC	88	\$14	SEAL CRACKS
YOUNG DR	KIRKWOOD AVE	KIRKWOOD AVE	YOUNGDR	10	R	AC	88	\$19	SEAL CRACKS
YUCATAN WAY	MAZATLAN ST	NOGAL DR	YUCATANWAY	15	R	AC	84	\$47	SEAL CRACKS
							Treatment Total	\$50,636	
ALMA AVE	1ST AVE	WILLIAMS RD	ALMAAVE	010	R	AC	100	\$292,688	RECONSTRUCT STRUCTURE (AC)
ALMADEN DR	CUPERTINO WAY	LOS COCHES AVE	ALMADENDR	10	R	AC	100	\$127,120	RECONSTRUCT STRUCTURE (AC)
ALTURAS CIR	LOS COCHES AVE	END	ALTURASCIR	15	R	AC	100	\$184,028	RECONSTRUCT STRUCTURE (AC)
ALVIN CIR	W ALVIN DR	END	ALVINCIR	10	R	AC	100	\$163,189	RECONSTRUCT STRUCTURE (AC)
AMHERST DR	W ALISAL ST	COLLEGE DR	AMHERSTDR	10	R	AC	100	\$308,723	RECONSTRUCT STRUCTURE (AC)
ANDINA CIR	ANDINA DR	END	ANDINACIR	10	R	AC	100	\$78,653	RECONSTRUCT STRUCTURE (AC)
BALDWIN ST	W LAUREL DR	END	BALDWINST	10	R	AC	100	\$228,322	RECONSTRUCT STRUCTURE (AC)
BEDFORD DR	UNIVERSITY AVE	COLUMBIA AVE	BEDFORDDR	15	R	AC	100	\$834,209	RECONSTRUCT STRUCTURE (AC)
BELLARMINE DR	W ALISAL ST	PALMA DR	BELLARMINE	10	R	AC	100	\$479,216	RECONSTRUCT STRUCTURE (AC)
BELMONT DR	MELROSE DR	ARCHER ST	BELMONTDR	15	R	AC	100	\$537,580	RECONSTRUCT STRUCTURE (AC)
BOLERO AVE	E LAUREL DR	CHAPARRAL ST	BOLEROAVE	15	R	AC	100	\$877,897	RECONSTRUCT STRUCTURE (AC)
CALIFORNIA ST	MARKET WAY	END	CALIFORNI1	160	R	AC	100	\$81,297	RECONSTRUCT STRUCTURE (AC)
CASCADE CT	KLAMATH DR	CASCADE CIR	CASCADECT	15	R	AC	100	\$469,081	RECONSTRUCT STRUCTURE (AC)
CASTRO ST	N MAIN ST	W LAMAR ST	CASTROST	10	R	AC	100	\$333,082	RECONSTRUCT STRUCTURE (AC)
CEDAR ST	PARKWAY RD	E MARKET ST	CEDARST	10	R	AC	100	\$203,546	RECONSTRUCT STRUCTURE (AC)
COOLIDGE ST	HOOVER ST	TAYLOR ST	COOLIDGEST	10	R	AC	100	\$242,005	RECONSTRUCT STRUCTURE (AC)
DOUGLAS AVE	CRESCENT WAY	N 1ST ST	DOUGLASAVE	10	R	AC	100	\$410,836	RECONSTRUCT STRUCTURE (AC)
E ALISAL ST	BARDIN/ALISAL RD	MARGARET ST	EALISALST	010	A	AC	100	\$542,611	RECONSTRUCT STRUCTURE (AC)
E ALISAL ST	N HEBBRON AVE	N WOOD ST	EALISALST	090	A	AC	100	\$1,083,262	RECONSTRUCT STRUCTURE (AC)
EBRO CIR	CHEROKEE DR	END	EBROCIR	10	R	AC	100	\$222,100	RECONSTRUCT STRUCTURE (AC)
ELWOOD ST	TAMPICO AVE	LOMA DR	ELWOODST	15	R	AC	100	\$1,068,765	RECONSTRUCT STRUCTURE (AC)
E ROMIE LN	ALAMEDA AVE	LOS PALOS DR	EROMIELN	75	A	AC	100	\$1,125,689	RECONSTRUCT STRUCTURE (AC)
FRONT ST	E ALISAL ST	JOHN ST	FRONTST	055	A	AC	100	\$2,307,256	RECONSTRUCT STRUCTURE (AC)
GLACIER DR	PLUMAS WAY	MODOC AVE	GLACIERDR	15	R	AC	100	\$581,872	RECONSTRUCT STRUCTURE (AC)
HARRYETTE DR	FAIRVIEW AVE	CAROL DR	HARRYETTED	10	R	AC	100	\$238,644	RECONSTRUCT STRUCTURE (AC)
JOHN ST	S SANBORN RD	MCGOWAN DR	JOHNST	130	A	AC	100	\$1,052,738	RECONSTRUCT STRUCTURE (AC)

Street Name	Begin Location	End Location	Street ID	Section ID	FC	Surface	PCI	Cost	Treatment
LAS CRUCES WAY	SAN BLANCO DR	W END	LASCRCESW	15	R	AC	100	\$194,281	RECONSTRUCT STRUCTURE (AC)
LOMA VISTA DR	W ALISAL ST	SIERRA MADRE DR	LOMAVISTAD	10	R	AC	100	\$360,021	RECONSTRUCT STRUCTURE (AC)
LUBER ST	HOOVER ST	CLEVELAND AVE	LUBERST	10	R	AC	100	\$377,596	RECONSTRUCT STRUCTURE (AC)
MAPLEWOOD DR	ALAMEDA AVE	GROVE ST	MAPLEWOODD	15	R	AC	100	\$301,880	RECONSTRUCT STRUCTURE (AC)
MASSA ST	N MAIN ST	END	MASSAST	15	R	AC	100	\$234,841	RECONSTRUCT STRUCTURE (AC)
MCGOWAN CIR	MCGOWAN DR	END	MCGOWANCIR	10	R	AC	100	\$133,086	RECONSTRUCT STRUCTURE (AC)
N 1ST ST	CHEROKEE DR	W ALVIN DR	N1STST	015	R	AC	100	\$667,601	RECONSTRUCT STRUCTURE (AC)
QUILLA ST	E ALISAL ST	WILLIAMS ROAD	QUILLAST	25	R	AC	100	\$198,899	RECONSTRUCT STRUCTURE (AC)
RANCHERO DR	LA HONDA CT	LAS CASITAS DR	RANCHERODR	15	R	AC	100	\$673,865	RECONSTRUCT STRUCTURE (AC)
RIDER AVE	GEE ST	GARNER AVE	RIDERAVE	005	R	AC	100	\$440,129	RECONSTRUCT STRUCTURE (AC)
RIDER AVE	LAS CASITAS DR	MIMBRERA WAY	RIDERAVE	020	R	AC	100	\$710,486	RECONSTRUCT STRUCTURE (AC)
RIKER CIR	RIKER ST	END	RIKERCIR	10	R	AC	100	\$61,749	RECONSTRUCT STRUCTURE (AC)
SAN BLANCO CT	SAN BLANCO DR	END	SANBLANCOCT	10	R	AC	100	\$120,613	RECONSTRUCT STRUCTURE (AC)
SANTA RITA ST	W BOLIVAR ST	NORTHTRIGDE DR	SANTARITAS	15	R	AC	100	\$400,991	RECONSTRUCT STRUCTURE (AC)
SAN TOMAS WAY	SAN MARCOS DR	SAN DIEGO DR	SANTOMASWA	15	R	AC	100	\$305,490	RECONSTRUCT STRUCTURE (AC)
SKYWAY BLVD	AIRPORT BLVD	E ALISAL ST	SKYWAYBLVD	205	A	AC	100	\$2,004,267	RECONSTRUCT STRUCTURE (AC)
SOLEDAD ST	E LAKE ST	MARKET WAY	SOLEDADST	10	R	AC	100	\$332,313	RECONSTRUCT STRUCTURE (AC)
S PEARL ST	E ALISAL ST	END	SPEARLST	15	R	AC	100	\$161,271	RECONSTRUCT STRUCTURE (AC)
TAHOE DR	LOS COCHES AVE	END	TAHOEDR	15	R	AC	100	\$733,261	RECONSTRUCT STRUCTURE (AC)
VIA MARIA	END	ARCHER ST	VIAMARIA	15	R	AC	100	\$749,948	RECONSTRUCT STRUCTURE (AC)
W ACACIA ST	JUNIPERO WAY	W ALISAL ST	WACACIAST	105	A	AC	100	\$1,125,604	RECONSTRUCT STRUCTURE (AC)
W ACACIA ST	W ALISAL ST	DAVIS RD	WACACIAST	165	A	AC	100	\$2,278,981	RECONSTRUCT STRUCTURE (AC)
W ALISAL ST	MAIN ST	LINCOLN AVE	WALISALST	025	A	AC	100	\$560,304	RECONSTRUCT STRUCTURE (AC)
WASHINGTON DR	LINDEN ST	OREGON ST	WASHINGTON	10	R	AC	100	\$388,502	RECONSTRUCT STRUCTURE (AC)
YOSEMITE CIR	YOSEMITE WAY	END	YOSEMITECI	10	R	AC	100	\$207,217	RECONSTRUCT STRUCTURE (AC)
YOSEMITE WAY	CASCADE CT	HUBOLDT DR	YOSEMITEWA	15	R	AC	100	\$246,709	RECONSTRUCT STRUCTURE (AC)
							Treatment Total	\$28,044,314	
CARRIAGE CT	CARRIAGE DR	CARRIAGE DR	CARRIAGECT	10	R	AC	100	\$64,124	THICK AC OVERLAY(2.5 INCHES)
COLERIDGE DR	RIKER ST	SE END	COLERIDGED	20	R	AC	100	\$34,681	THICK AC OVERLAY(2.5 INCHES)
HOOVER ST	EISENHOWER ST	SOUZA WAY	HOOVERST	15	R	AC	100	\$113,793	THICK AC OVERLAY(2.5 INCHES)
JAMES ST	SMITH ST	S WOOD ST	JAMESST	20	R	AC	100	\$31,440	THICK AC OVERLAY(2.5 INCHES)
LA POSADA DR	END	END	LAPOSADADR	15	R	AC	100	\$38,656	THICK AC OVERLAY(2.5 INCHES)
MCALLISTER CIR	MCALLISTER ST	END	MCALLISTER	10	R	AC	100	\$12,215	THICK AC OVERLAY(2.5 INCHES)

Street Name	Begin Location	End Location	Street ID	Section ID	FC	Surface	PCI	Cost	Treatment
MELROSE DR	BELMONT DR	PARK ST	MELROSEDR	10	R	AC	100	\$60,127	THICK AC OVERLAY(2.5 INCHES)
N HEBBRON AVE	E MARKET ST	ELTON PL	NHEBBRONAV	45	R	AC	100	\$46,253	THICK AC OVERLAY(2.5 INCHES)
PALOMA AVE	QUILLA ST	E MARKET ST	PALOMAAVE	10	R	AC	100	\$130,237	THICK AC OVERLAY(2.5 INCHES)
RAINIER DR	NATIVIDAD RD	LINWOOD DR	RAINIERDR	045	R	AC	100	\$212,205	THICK AC OVERLAY(2.5 INCHES)
SAN DIEGO DR	SANTA CRUZ AVE	SAN BRUNO WAY	SANDIEGODR	15	R	AC	100	\$67,861	THICK AC OVERLAY(2.5 INCHES)
SANSOME ST	RICO ST	W ROSSI ST	SANSOMEST	15	R	AC	100	\$136,964	THICK AC OVERLAY(2.5 INCHES)
SISKIYOU DR	KLAMATH DR	CALAVERAS DR	SISKIYOU DR	15	R	AC	100	\$113,778	THICK AC OVERLAY(2.5 INCHES)
STEPHANIE DR	BYRON DR	STEPHANIE DR	STEPHANIED	20	R	AC	100	\$51,628	THICK AC OVERLAY(2.5 INCHES)
TAHITI PL	CARIBBEAN AVE	END	TAHITIPL	10	R	AC	100	\$33,247	THICK AC OVERLAY(2.5 INCHES)
Treatment Total								\$1,147,209	
BEACON HILL DR	CONSTITUTION BLVD	ROCKPORT WAY	BEACONHIL1	30	R	AC	100	\$82,978	THIN AC OVERLAY(1.5 INCHES)
ELIZABETH CIR	VICTORIA AVE	END	ELIZABETHC	10	R	AC	100	\$20,487	THIN AC OVERLAY(1.5 INCHES)
N DAVIS RD	AUTO CENTER CIR	WESTRIDGE PKWY	NDAVISRD	180SB	A	AC	100	\$274,672	THIN AC OVERLAY(1.5 INCHES)
N DAVIS RD	BORONDA CROSSING PL	S FREEWAY ON RAMP	NDAVISRD	200NB	A	AC	100	\$115,610	THIN AC OVERLAY(1.5 INCHES)
NEW BRITAIN CIR	NEW SALEM DR	END	NEWBRITAIN	10	R	AC	100	\$15,402	THIN AC OVERLAY(1.5 INCHES)
SAN GABRIEL DR	CENTRAL AVE	END	SANGABRIEL	10	R	AC	100	\$14,551	THIN AC OVERLAY(1.5 INCHES)
SAN MIGUEL CIR	SAN MIGUEL AVE	END	SANMIGUELC	10	R	AC	100	\$11,486	THIN AC OVERLAY(1.5 INCHES)
VALLEJO ST	TAMPICO AVE	LINWOOD DR	VALLEJOST	10	R	AC	100	\$61,386	THIN AC OVERLAY(1.5 INCHES)
Treatment Total								\$596,572	
Year 2022 Total								\$32,211,099	
Grand Total								\$290,977,639	



Scenarios - Sections Selected for Treatment

Interest: .00%

Inflation: 3.50%

Printed: 11/11/2017

Scenario: 2017 Current Budget (Avg \$1.53M
Avg 54.3% PM)

Year	Budget	PM	Year	Budget	PM	Year	Budget	PM
2018	\$2,070,000	\$1,630,000	2020	\$1,440,000	\$500,000	2022	\$1,340,000	\$500,000
2019	\$1,440,000	\$1,030,000	2021	\$1,340,000	\$500,000			

Year: 2018

Street Name	Begin Location	End Location	Street ID	Section ID	Length	Width	Area	FC	Surf Type	Current PCI	Treatment		Cost	Rating	Treatment			
											PCI Before	PCI After						
AIRPORT BLVD	SKYWAY BLVD	MERCER WAY	AIRPORTB LV	010	1,031	60	61,844	A	AC	60	60	100	\$109,945	59,352	THIN OVERLAY w/FABRIC			
E LAUREL DR	N SANBORN RD	ST EDWARDS AVE	ELAURELD R	150WB	1,383	35	48,405	A	AC	60	60	100	\$86,054	59,382	THIN OVERLAY w/FABRIC			
GRIFFIN ST	E MARKET ST	E ALISAL ST	GRIFFINST	25	2,005	32	64,150	A	AC	61	61	100	\$114,046	58,491	THIN OVERLAY w/FABRIC			
N MAIN ST	E BORONDA RD	SAN JUAN GRADE RD	NMAINST	025SB	1,749	13	22,737	A	AC	62	62	100	\$40,422	57,553	THIN OVERLAY w/FABRIC			
S SANBORN RD	E ALISAL ST	JOHN ST	SSANBOR NRD	015SB	1,325	20	26,502	A	AC	61	61	100	\$47,116	58,522	THIN OVERLAY w/FABRIC			
ST ALBANS CIR	ST ALBANS WAY	END	STALBANS CI	10	91	32	2,903	R	AC	65	65	100	\$5,161	37,134	THIN OVERLAY w/FABRIC			
W BLANCO RD	PADRE DR	S MAIN ST	WBLANCO RD	010EB	649	32	20,780	A	AC/AC	61	61	100	\$36,943	58,010	THIN OVERLAY w/FABRIC			
												Treatment Total		\$439,687				
ABBOTT ST	MAPLE ST	JOHN ST	ABBOTTST	020NB	771	36	27,756	A	AC	75	75	83	\$7,710	85,154	SLURRY SEAL			
ABBOTT ST	MAPLE ST	ALAMEDA AVE	ABBOTTST	023SB	892	36	32,112	A	AC/AC	74	74	82	\$8,920	122,346	SLURRY SEAL			
ABBOTT ST	LOS PALOS DR	ALAMEDA AVE	ABBOTTST	025NB	1,316	36	47,376	A	AC/AC	75	75	83	\$13,160	127,636	SLURRY SEAL			
ABBOTT ST	JOHNSON AVE	LOS PALOS DR	ABBOTTST	027NB	1,269	36	45,684	A	AC/AC	76	76	84	\$12,690	133,218	SLURRY SEAL			
ABBOTT ST	E ROMIE LN	JOHNSON AVE	ABBOTTST	030NB	263	36	9,461	A	AC	77	77	85	\$2,628	85,037	SLURRY SEAL			
AIRPORT BLVD	ROY DIAZ ST	MERCER WAY	AIRPORTB LV	105	2,193	60	131,557	A	AC	77	77	85	\$36,544	84,992	SLURRY SEAL			
CHRISTENSEN AVE	E ALVIN DR	JULIA AVE	CHRISTEN SE	15	1,888	32	60,408	R	AC	75	75	83	\$13,424	79,642	SLURRY SEAL			
CONSTITUTION BLVD	INDEPENDENC E BLVD	E LAUREL DR	CONSTITU TI	10SB	3,905	32	124,945	A	AC	76	76	84	\$34,707	85,266	SLURRY SEAL			
CONSTITUTION BLVD	BEACON HILL DR	LAS CASITAS DR	CONSTITU TI	30NB	1,003	32	32,095	A	AC	79	79	87	\$8,916	83,583	SLURRY SEAL			
CONSTITUTION BLVD	LAS CASITAS DR	FREEDOM PKWY	CONSTITU TI	40SB	1,189	34	40,426	A	AC	75	75	83	\$11,230	85,130	SLURRY SEAL			

** - Treatment from Project Selection

Scenarios Criteria:



Scenarios - Sections Selected for Treatment

Interest: .00%

Inflation: 3.50%

Printed: 11/11/2017

Scenario: 2017 Current Budget (Avg \$1.53M
Avg 54.3% PM)

Year: 2018

Street Name	Begin Location	End Location	Street ID	Section ID	Length	Width	Area	FC	Surf Type	Current PCI	Treatment		Cost	Rating	Treatment
											PCI Before	PCI After			
CONSTITUTION BLVD	BEACON HILL DR	RHODE ISLAND ST	CONSTITU TI	60NB	877	34	29,818	A	AC	80	80	87	\$8,283	81,811	SLURRY SEAL
E ALISAL ST	PRADER ST	GRIFFIN ST	EALISALS T	260EB	1,288	24	30,912	A	AC	78	78	86	\$8,587	84,391	SLURRY SEAL
E BERNAL DR	ROSARITA DR	ALPINE DR	EBERNAL DR	20	1,609	32	51,488	R	AC	76	76	84	\$11,442	79,545	SLURRY SEAL
E BORONDA RD	DARTMOUTH WAY	SAN JUAN GRADE RD	EBOROND ARD	20WB	977	40	39,072	A	AC/AC	78	78	86	\$10,854	110,915	SLURRY SEAL
E BORONDA RD	RIDER AVE	MESQUITE DR	EBOROND ARD	60	1,326	45	59,670	A	AC	77	77	85	\$16,575	85,141	SLURRY SEAL
E BORONDA RD	MESQUITE DR	N SANBORN RD	EBOROND ARD	65	973	45	43,785	A	AC	79	79	87	\$12,163	83,766	SLURRY SEAL
E LAUREL DR	NATIVIDAD RD	CONSTITUTIO N BLVD	ELAURELD R	120EB	1,907	35	66,745	A	AC	80	80	87	\$18,541	81,745	SLURRY SEAL
E LAUREL DR	CONSTITUTION BLVD	NATIVIDAD RD	ELAURELD R	120WB	1,907	35	66,745	A	AC	80	80	87	\$18,541	81,823	SLURRY SEAL
E LAUREL DR	RANCH VIEW LN/COUNTY FACILITY	CONSTITUTIO N BLVD	ELAURELD R	130WB	1,698	35	59,430	A	AC	78	78	86	\$16,509	84,368	SLURRY SEAL
E LAUREL DR	RANCH VIEW LN/COUNTY FACILITY	ST EDWARDS AVE	ELAURELD R	140EB	2,305	35	80,675	A	AC	80	80	87	\$22,410	81,745	SLURRY SEAL
E LAUREL DR	ST EDWARDS AVE	RANCH VIEW LN/COUNTY FACILITY	ELAURELD R	140WB	2,305	35	80,675	A	AC	81	81	88	\$22,410	80,260	SLURRY SEAL
E LAUREL DR	ST EDWARDS AVE	N SANBORN RD	ELAURELD R	150EB	1,390	35	48,650	A	AC	81	81	88	\$13,514	80,189	SLURRY SEAL
E ROSSI ST	N MAIN ST	SHERWOOD DR	EROSSIST	15	1,137	32	36,374	A	AC	78	78	86	\$10,104	84,364	SLURRY SEAL
FREEDOM PKWY	ESTRELLA WAY	TOWT ST	FREEDOM PKW	010	510	32	16,306	A	AC	76	76	84	\$4,530	85,266	SLURRY SEAL
FREEDOM PKWY	TOWT STREET	WILLIAMS RD	FREEDOM PKW	015	1,638	32	52,414	A	AC	79	79	87	\$14,560	83,766	SLURRY SEAL
FREEDOM PKWY	CONSTITUTION BLVD	BERNARDO AVE	FREEDOM PKW	035	3,212	32	102,780	A	AC	80	80	87	\$28,550	82,065	SLURRY SEAL
HARDEN PKWY	N MAIN ST	BROADWAY DR	HARDENP KWY	10WB	2,026	28	56,728	A	AC	81	81	88	\$15,758	80,480	SLURRY SEAL

** - Treatment from Project Selection

Scenarios Criteria:



Scenarios - Sections Selected for Treatment

Interest: .00%

Inflation: 3.50%

Printed: 11/11/2017

Scenario: 2017 Current Budget (Avg \$1.53M
Avg 54.3% PM)

Year: 2018

Street Name	Begin Location	End Location	Street ID	Section ID	Length	Width	Area	FC	Surf Type	Current PCI	Treatment		Cost	Rating	Treatment
											Before	After			
HARDEN PKWY	BROADWAY DR	MCKINNON ST	HARDENP KWY	20WB	1,156	28	32,368	A	AC	80	80	87	\$8,992	82,065	SLURRY SEAL
HARDEN PKWY	MCKINNON ST	WINDSOR ST	HARDENP KWY	30WB	937	28	26,236	A	AC	79	79	87	\$7,288	83,766	SLURRY SEAL
HARDEN PKWY	WINDSOR ST	EL DORADO DR	HARDENP KWY	40WB	1,540	28	43,120	A	AC	77	77	85	\$11,978	85,141	SLURRY SEAL
HARKINS RD	DAYTON ST	100' N/O NUTTING ST	HARKINSR D	030	899	32	28,770	A	AC	78	78	86	\$7,992	84,378	SLURRY SEAL
KENNEDY ST	BUCHANAN WAY	END	KENNEDY ST	35	1,655	32	52,947	R	AC	74	74	82	\$11,766	79,336	SLURRY SEAL
KENNETH AVE	E MARKET ST	E LAUREL DR	KENNETH AVE	10	425	32	13,600	R	AC/AC	78	78	86	\$3,023	126,966	SLURRY SEAL
LEXINGTON DR	PROVINCETOW N DR	INDEPENDEN CE BLVD	LEXINGTO ND	15	1,997	32	63,911	R	AC	76	76	84	\$14,203	79,540	SLURRY SEAL
NATIVIDAD RD	LOS COCHES AVE	EMERALD WAY	NATIVIDAD R	145NB	1,753	36	63,108	A	AC	75	75	83	\$17,530	85,166	SLURRY SEAL
NATIVIDAD RD	LOS COCHES AVE	EMERALD WAY	NATIVIDAD R	145SB	1,745	36	62,820	A	AC/AC	74	74	82	\$17,450	112,514	SLURRY SEAL
NATIVIDAD RD	EMERALD WAY	ARCADIA WAY	NATIVIDAD R	150SB	849	36	30,564	A	AC/AC	84	84	91	\$8,490	86,541	SLURRY SEAL
NATIVIDAD RD	ARCADIA WAY	E BORONDA RD	NATIVIDAD R	155SB	775	36	27,900	A	AC/AC	79	79	87	\$7,750	109,739	SLURRY SEAL
NEWCASTLE DR	NANTUCKET BLVD	ROCKHAVEN CT	NEWCAST LED	15	762	32	24,388	R	AC	75	75	83	\$5,420	79,645	SLURRY SEAL
N MAIN ST	CHEROKEE DR	W ALVIN DR	NMAINST	055SB	1,392	13	18,096	A	AC	76	76	84	\$5,027	85,271	SLURRY SEAL
N MAIN ST	NAVAJO DR	E ALVIN DR	NMAINST	085NB	802	38	30,476	A	AC	76	76	84	\$8,466	85,266	SLURRY SEAL
N MAIN ST	W ALVIN DR	NAVAJO DR	NMAINST	085SB	802	38	30,476	A	AC/AC	76	76	84	\$8,466	102,776	SLURRY SEAL
N MAIN ST	NAVAJO DR	W CURTIS ST	NMAINST	095SB	1,433	32	45,856	A	AC/AC	76	76	84	\$12,738	102,776	SLURRY SEAL
N MAIN ST	E LAUREL DR	E CURTIS ST	NMAINST	115NB	918	38	34,884	A	AC	80	80	87	\$9,690	82,065	SLURRY SEAL
N MAIN ST	IRIS DR	E LAUREL DR	NMAINST	125NB	2,231	38	84,778	A	AC	78	78	86	\$23,550	84,438	SLURRY SEAL
N MAIN ST	E BERNAL DR	IRIS DR	NMAINST	135NB	1,180	38	44,840	A	AC	81	81	88	\$12,456	80,480	SLURRY SEAL
N MAIN ST	IRIS DR	W BERNAL DR	NMAINST	135SB	1,180	38	44,840	A	AC/AC	77	77	85	\$12,456	107,017	SLURRY SEAL
N SANBORN RD	FREEDOM PKWY	E BORONDA RD	NSANBOR NRD	025	1,937	32	61,990	A	AC	81	81	88	\$17,220	80,260	SLURRY SEAL

** - Treatment from Project Selection

Scenarios Criteria:



Scenarios - Sections Selected for Treatment

Interest: .00%

Inflation: 3.50%

Printed: 11/11/2017

Scenario: 2017 Current Budget (Avg \$1.53M
Avg 54.3% PM)

Year: 2018

Street Name	Begin Location	End Location	Street ID	Section ID	Length	Width	Area	FC	Surf Type	Current PCI	Treatment		Cost	Rating	Treatment	
											Before	After				
PARTRIDGE ST	FALCON DR	END	PARTRIDG ES	15	831	32	26,576	R	AC	76	76	84	\$5,906	79,538	SLURRY SEAL	
RAVEN CT	COUGAR DR	COUGAR DR	RAVENCT	10	1,212	32	38,791	R	AC	77	77	85	\$8,621	79,207	SLURRY SEAL	
ROSARITA DR	SANTA TERESA WAY	E BERNAL DR	ROSARITA DR	15	2,102	32	67,270	R	AC	74	74	82	\$14,949	79,339	SLURRY SEAL	
SANTA CLARA AVE	N FREEWAY OFF RAMP	END	SANTACLA RA	10	369	32	11,810	R	AC/AC	82	82	89	\$2,625	102,800	SLURRY SEAL	
SHERWOOD DR	101 Overpass (PCC END)	185 Ft S/O SHERWOOD PL	SHERWOO DDR	040	850	50	42,500	A	AC	77	77	85	\$11,806	84,998	SLURRY SEAL	
SOTO PL	E BOLIVAR ST	S END	SOTOPL	15	171	32	5,472	R	AC	73	73	82	\$1,216	79,142	SLURRY SEAL	
W BLANCO RD	S MAIN ST	PADRE DR	WBLANCO RD	010WB	649	32	20,780	A	AC/AC	82	82	89	\$5,773	164,675	SLURRY SEAL	
W BLANCO RD	RIKER ST	PADRE DR	WBLANCO RD	020EB	1,250	30	37,500	A	AC/AC	79	79	87	\$10,417	172,198	SLURRY SEAL	
W BLANCO RD	LOS OLIVOS DR	RIKER ST	WBLANCO RD	030EB	1,431	30	42,930	A	AC/AC	78	78	86	\$11,925	164,421	SLURRY SEAL	
W BLANCO RD	LUTHER WAY	LOS OLIVOS DR	WBLANCO RD	040EB	1,383	30	41,490	A	AC/AC	78	78	86	\$11,525	164,421	SLURRY SEAL	
Treatment Total												\$719,974				
BEACON HILL DR	CONSTITUTION BLVD	END	BEACONHI L1	20	608	32	19,447	R	AC	81	81	83	\$40	1,767, 386	SEAL CRACKS	
BOLOGNA CT	BOLOGNA WAY	BOLOGNA WAY	BOLOGNA CT	10	737	32	23,583	R	AC	81	81	83	\$48	1,767, 742	SEAL CRACKS	
CAMPANIA CIR	CAMPANIA WAY	END	CAMPANIA CI	10	242	32	7,740	R	AC	84	84	85	\$13	1,764, 524	SEAL CRACKS	
E MARKET ST	BEGIN PCC (177' S/O MARKET WAY)	FRONT	EMARKET ST	005SB	216	48	10,368	A	PCC	73	73	77	\$112	2,093, 667	SEAL CRACKS	
E MARKET ST	SHERWOOD DR	FRONT ST	EMARKET ST	330SB	404	24	9,696	A	PCC	76	76	80	\$92	3,096, 616	SEAL CRACKS	
FRONT ST	PCC START	E MARKET ST	FRONTST	030NB	422	26	10,972	A	PCC	72	72	76	\$123	1,861, 507	SEAL CRACKS	
FRONT ST	E MARKET ST	END OF PCC	FRONTST	030SB	367	30	11,010	A	PCC	79	79	83	\$89	4,836, 023	SEAL CRACKS	

** - Treatment from Project Selection

Scenarios Criteria:



Scenarios - Sections Selected for Treatment

Interest: .00%

Inflation: 3.50%

Printed: 11/11/2017

Scenario: 2017 Current Budget (Avg \$1.53M
Avg 54.3% PM)

Year: 2018

Street Name	Begin Location	End Location	Street ID	Section ID	Length	Width	Area	FC	Surf Type	Current PCI	Treatment		Cost	Rating	Treatment	
											Before	After				
GENOA CIR	GENOA WAY	END	GENOACI R	10	249	32	7,955	R	AC	84	84	85	\$13	1,764, 613	SEAL CRACKS	
HUGHES WAY	CONSTITUTION BLVD	FOX GLEN WAY	HUGHESW AY	10	317	32	10,159	R	AC	83	83	84	\$18	1,768, 491	SEAL CRACKS	
LONGFELLOW DR	BRADBURY ST	HEMINGWAY DR	LONGFELL O1	170	322	32	10,304	R	AC	76	76	78	\$28	1,629, 297	SEAL CRACKS	
MELODY LN	W SAN LUIS ST	W ALISAL ST	MELODYL N	20	681	15	10,215	R	PCC	86	86	91	\$10	51,591, 476	SEAL CRACKS	
MELODY LN	W GABILAN ST	END	MELODYL N	30	173	15	2,593	R	PCC	80	80	85	\$4	17,823, 044	SEAL CRACKS	
MODENA WAY	MODENA ST	PALERMO DR	MODENA W	10	272	32	8,695	R	AC	82	82	83	\$17	1,775, 803	SEAL CRACKS	
PADOVA DR	PALERMO DR	FREEDOM PKWY	PADOVAD R	10	697	32	22,292	R	AC	82	82	83	\$43	1,775, 803	SEAL CRACKS	
PIAZZA CIR	PIAZZA DR	END	PIAZZACIR	10	167	32	5,349	R	AC	84	84	85	\$9	1,764, 613	SEAL CRACKS	
QUAIL RUN CIR	COIT WAY	END	QUAILRUN CI	10	556	32	17,790	R	AC	83	83	84	\$32	1,768, 143	SEAL CRACKS	
Rossi Cir	W ROSSI ST	END	ROSSICIR	10	463	32	14,824	R	AC	83	83	84	\$26	1,768, 143	SEAL CRACKS	
SHERWOOD DR	E BERNAL DR EB	185 Ft S/O SHERWOOD PL (PCC END)	SHERWOO DDR	050	1,814	50	90,700	A	PCC	73	73	77	\$974	2,093, 667	SEAL CRACKS	
SPOLETO CIR	SPOLETO WAY	END	SPOLETO CIR	10	379	32	12,126	R	AC	83	83	84	\$22	1,768, 381	SEAL CRACKS	
SPOLETO WAY	CANELLI CT	SPOLETO CIR	SPOLETO WAY	10	234	32	7,483	R	AC	83	83	84	\$14	1,768, 381	SEAL CRACKS	
TRIVOLI WAY	CAMPANIA WAY	MONTE BELLA BLVD	TRIVOLIW AY	10	752	32	24,049	R	AC	81	81	83	\$49	1,767, 742	SEAL CRACKS	
TUSCANY CIR	TUSCANY WAY	END	TUSCANY CIR	10	218	32	6,969	R	AC	84	84	85	\$12	1,764, 613	SEAL CRACKS	
TWIN CREEKS WAY	COBBLESTONE ST	BEACON HILL DR	TWINCRE EK2	10	177	32	5,668	R	AC	83	83	84	\$10	1,768, 491	SEAL CRACKS	
											Treatment Total		\$1,798			
							Year 2018 Area Total	3,272,481	Year 2018 Total		\$1,161,459					

** - Treatment from Project Selection

Scenarios Criteria:



Scenarios - Sections Selected for Treatment

Interest: .00%

Inflation: 3.50%

Printed: 11/11/2017

Scenario: 2017 Current Budget (Avg \$1.53M
Avg 54.3% PM)

Year: 2019

Street Name	Begin Location	End Location	Street ID	Section ID	Length	Width	Area	FC	Surf Type	Current PCI	Treatment		Cost	Rating	Treatment	
											Before	After				
ABBOTT ST	JOHN ST	MAPLE ST	ABBOTTST	020SB	771	36	27,756	A	AC	63	60	100	\$51,072	57,003	THIN OVERLAY w/FABRIC	
E BLANCO RD	LA MESA WAY	SAN JUAN DR	EBLANCO RD	30WB	1,600	36	57,600	A	AC	64	61	100	\$105,984	56,098	THIN OVERLAY w/FABRIC	
E MARKET ST	PCC END (177' S/O MARKET WAY)	MARKET WAY	EMARKET ST	010NB	177	40	7,080	A	AC	63	60	100	\$13,028	57,036	THIN OVERLAY w/FABRIC	
S SANBORN RD	580' S INDUSTRIAL ST	PELLETT AVE	SSANBOR NRD	055NB	225	20	4,500	A	AC	63	60	100	\$8,280	56,997	THIN OVERLAY w/FABRIC	
W BLANCO RD	RIKER ST	LOS OLIVOS DR	WBLANCO RD	030WB	1,443	30	43,290	A	AC	63	60	100	\$79,654	57,007	THIN OVERLAY w/FABRIC	
W LAUREL DR	NMAIN ST	PARK SIDE ST	WLAUREL DR	015	1,144	68	77,792	A	AC	63	60	100	\$143,138	56,958	THIN OVERLAY w/FABRIC	
Treatment Total												\$401,156				
1ST AVE	TOWT ST	E LAUREL DR	1STAVE	15	2,568	32	82,187	R	AC	81	79	87	\$18,904	74,184	SLURRY SEAL	
ABBOTT ST	HARRIS RD	CITY LIMITS	ABBOTTST	060	1,322	57	75,372	A	AC	82	80	87	\$21,670	79,325	SLURRY SEAL	
ARCADIA WAY	ARCADIA CT	NATIVIDAD RD	ARCADIA WAY	20	817	32	26,144	R	AC	82	80	88	\$6,014	72,578	SLURRY SEAL	
BENNINGTON CT	BOSTON ST	BOSTON ST	BENNINGTON	15	856	32	27,394	R	AC	79	77	85	\$6,301	76,268	SLURRY SEAL	
BERKSHIRE WAY	CAPE COD WAY	BOSTON ST	BERKSHIRE WAY	15	701	32	22,433	R	AC	81	79	87	\$5,160	74,273	SLURRY SEAL	
BOSTON ST	BENNINGTON CT	BEACON HILL DR	BOSTON ST	15	2,945	32	94,249	R	AC	82	80	88	\$21,678	72,583	SLURRY SEAL	
BOYLE CT	CHRISTENSEN AVE	CHRISTENSEN AVE	BOYLECT	15	1,149	32	36,765	R	AC	78	76	85	\$8,456	76,785	SLURRY SEAL	
BRADBURY ST	END	FITZGERALD ST	BRADBURY ST	015	2,003	37	74,111	R	AC	81	79	87	\$17,046	74,268	SLURRY SEAL	
BUCKINGHAM WAY	EL DORADO DR	BUCKINGHAM DR	BUCKINGHAM A2	10	169	32	5,417	R	AC	82	80	88	\$1,246	72,578	SLURRY SEAL	
BURGUNDY WAY	CABERNET WAY	CHARDONNAY DR	BURGUNDY WAY	15	422	32	13,498	R	AC	73	71	80	\$3,105	75,513	SLURRY SEAL	
CAPE COD WAY	ROCKPORT WAY	CONSTITUTION BLVD	CAPECOD WAY	15	1,142	32	36,554	R	AC	82	80	88	\$8,408	72,583	SLURRY SEAL	
COBBLESTONE ST	BEACON HILL DR	COBBLESTONE ST	COBBLESTONE	15	1,885	32	60,328	R	AC	82	80	88	\$13,876	72,599	SLURRY SEAL	

** - Treatment from Project Selection

Scenarios Criteria:



Scenarios - Sections Selected for Treatment

Interest: .00%

Inflation: 3.50%

Printed: 11/11/2017

Scenario: 2017 Current Budget (Avg \$1.53M
Avg 54.3% PM)

Year: 2019

Street Name	Begin Location	End Location	Street ID	Section ID	Length	Width	Area	FC	Surf Type	Current PCI	Treatment		Cost	Rating	Treatment
											PCI Before	PCI After			
COLTON DR	FLINT WAY	ESTRADA WAY	COLTOND R	15	1,311	32	41,959	R	AC	78	76	85	\$9,651	76,785	SLURRY SEAL
CONSTITUTION BLVD	BEACON HILL DR	INDEPENDENCE BLVD	CONSTITUTION	20SB	1,729	32	55,315	A	AC	83	81	88	\$15,904	77,980	SLURRY SEAL
CONSTITUTION BLVD	LAS CASITAS DR	BEACON HILL DR	CONSTITUTION	30SB	1,003	32	32,095	A	AC	83	81	88	\$9,228	77,980	SLURRY SEAL
CONSTITUTION BLVD	MANTUCKET BLVD	E BORONDA RD	CONSTITUTION	70SB	640	34	21,760	A	AC	82	80	87	\$6,256	79,523	SLURRY SEAL
COTTONWOOD WAY	RIDER AVE	COTTONWOOD DR	COTTONWOOD	10	429	32	13,715	R	AC	82	80	88	\$3,155	72,599	SLURRY SEAL
COVENTRY ST	BARRICADE (S)	N END	COVENTRY ST	10	2,130	40	85,200	R	AC	80	79	86	\$19,596	75,246	SLURRY SEAL
DELANCEY DR	BROADWAY DR	END	DELANCEY DR	15	1,641	32	52,516	R	AC	77	75	84	\$12,079	76,898	SLURRY SEAL
DORSET WAY	BUCKINGHAM DR	LANCASHIRE DR	DORSETWAY	10	509	32	16,275	R	AC	82	80	88	\$3,744	72,583	SLURRY SEAL
E ALISAL ST	FRONT ST	270' E/O FRONT ST	EALISAL ST	240EB	270	24	6,480	A	AC	85	83	90	\$1,863	72,584	SLURRY SEAL
E ALISAL ST	270' E/O FRONT ST	FRONT ST	EALISAL ST	240WB	270	24	6,480	A	AC	82	80	87	\$1,863	79,294	SLURRY SEAL
E LAUREL DR	CONSTITUTION BLVD	RANCH VIEW LN/COUNTY FACILITY	ELAUREL DR	130EB	1,698	35	59,430	A	AC	82	80	87	\$17,087	79,220	SLURRY SEAL
E MARKET ST	N SANBORN RD	TOWT ST	EMARKET ST	185	1,658	60	99,490	A	AC	84	82	89	\$28,604	75,424	SLURRY SEAL
E MARKET ST	KENNETH AVE	TOWT ST	EMARKET ST	235	1,732	44	76,217	A	AC	84	82	89	\$21,913	75,424	SLURRY SEAL
E MARKET ST	MERCED ST	S FREEWAY ON RAMP	EMARKET ST	320	211	62	13,071	A	AC	85	83	90	\$3,758	72,636	SLURRY SEAL
E MARKET ST	S FREEWAY ON RAMP	KERN ST	EMARKET ST	405	498	62	30,876	A	AC	85	83	90	\$8,877	72,636	SLURRY SEAL
EMERALD DR	ARCADIA WAY	EMERALD WAY	EMERALD DR	15	872	32	27,903	R	AC	81	79	87	\$6,418	74,268	SLURRY SEAL
FAULKNER ST	FITZGERALD ST	LEWIS ST	FAULKNER ST	15	800	36	28,800	R	AC	82	80	88	\$6,624	72,583	SLURRY SEAL
FITZGERALD ST	HEMINGWAY DR	END	FITZGERALD	35	666	32	21,323	R	AC	82	80	88	\$4,905	72,583	SLURRY SEAL

** - Treatment from Project Selection

Scenarios Criteria:



Scenarios - Sections Selected for Treatment

Interest: .00%

Inflation: 3.50%

Printed: 11/11/2017

Scenario: 2017 Current Budget (Avg \$1.53M
Avg 54.3% PM)

Year: 2019

Street Name	Begin Location	End Location	Street ID	Section ID	Length	Width	Area	FC	Surf Type	Current PCI	Treatment		Cost	Rating	Treatment
											Before	After			
FREEDOM PKWY	ESTRELLA WAY	BERNARDO AVE	FREEDOM PKW	025	1,433	32	45,844	A	AC	82	80	87	\$13,181	79,523	SLURRY SEAL
FREEDOM PKWY	WILLIAMS RD	PADOVA DR	FREEDOM PKW	105	2,134	32	68,288	A	AC	83	81	88	\$19,633	77,980	SLURRY SEAL
GARNER AVE	GARNER AVE (CULDESAC NORTH)	GEE STREET (CULDESAC)	GARNERA VE	010PA	1,232	32	39,424	R	AC	82	80	88	\$9,068	72,599	SLURRY SEAL
GREAT ISLAND ST	BEACON HILL DR	CRESTVIEW ST	GREATISLAN	15	1,187	32	37,980	R	AC	82	80	88	\$8,736	72,583	SLURRY SEAL
GREENBRIAR WAY	SANSOME ST	END	GREENBRIAR	15	1,061	32	33,938	R	AC	81	79	87	\$7,806	74,220	SLURRY SEAL
HANCOCK ST	LEXINGTON DR	LEXINGTON DR	HANCOCK ST	15	2,612	32	83,587	R	AC	82	80	88	\$19,226	72,578	SLURRY SEAL
INGLEWOOD ST	COVENTRY ST	END	INGLEWOODS	25	871	32	27,878	R	AC	82	80	88	\$6,412	72,578	SLURRY SEAL
KENT ST	KLAMATH DR	KENT CIR	KENTST	10	734	32	23,504	R	AC	82	80	88	\$5,406	72,578	SLURRY SEAL
KITTERY ST	BEACON HILL DR	FITZGERALD ST	KITTERYST	15	961	32	30,754	R	AC	82	80	88	\$7,074	72,583	SLURRY SEAL
LAFAYETTE WAY	DELANCEY DR	BROADWAY DR	LAFAYETTEW	15	677	32	21,679	R	AC	80	78	86	\$4,987	75,422	SLURRY SEAL
LA HONDA CT	ALAMO WAY	ALAMO WAY	LAHONDA CT	15	1,506	32	48,204	R	AC	80	78	86	\$11,087	75,454	SLURRY SEAL
LANCASHIRE CIR	LANCASHIRE DR	END	LANCASHIRE	10	347	32	11,100	R	AC	79	77	85	\$2,553	76,268	SLURRY SEAL
LONDONDERRY WAY	COVENTRY ST	END	LONDONDERRY	15	795	32	25,449	R	AC	80	78	86	\$5,854	75,422	SLURRY SEAL
LONGFELLOW DR	BRADBURY ST	HEMINGWAY DR	LONGFELLOW	170	322	32	10,304	R	AC	76	77	85	\$2,370	76,736	SLURRY SEAL
MADRONE DR	NOGAL DR	END	MADRONE DR	15	1,732	32	55,430	R	AC	82	80	88	\$12,749	72,599	SLURRY SEAL
MANCHESTER DR	CASTLETON ST	CONSTITUTION BLVD	MANCHESTER1	15	813	32	26,023	R	AC	79	77	85	\$5,986	76,265	SLURRY SEAL
MASSACHUSETTS CIR	MASSACHUSETTS DR	END	MASSACHUSETTS	10	235	32	7,505	R	AC	78	76	85	\$1,727	76,800	SLURRY SEAL
MCKINNON ST	E BORONDA RD	N END	MCKINNON ST	50	1,138	37	42,106	A	AC	82	80	87	\$12,106	79,220	SLURRY SEAL

** - Treatment from Project Selection

Scenarios Criteria:



Scenarios - Sections Selected for Treatment

Interest: .00%

Inflation: 3.50%

Printed: 11/11/2017

Scenario: 2017 Current Budget (Avg \$1.53M
Avg 54.3% PM)

Year: 2019

Street Name	Begin Location	End Location	Street ID	Section ID	Length	Width	Area	FC	Surf Type	Current PCI	Treatment		Cost	Rating	Treatment
											PCI Before	PCI After			
MELVILLE ST	LONGFELLOW DR	WHITMAN ST	MELVILLE ST	10	1,070	32	34,224	R	AC	73	71	80	\$7,872	75,473	SLURRY SEAL
MILTON WAY	CABOT WAY	BOSTON ST	MILTONWAY	10	482	32	15,436	R	AC	82	80	88	\$3,551	72,583	SLURRY SEAL
MIMBRERA WAY	RIDER AVE	NOGAL DR	MIMBRERAWA	15	859	32	27,482	R	AC	79	77	85	\$6,321	76,268	SLURRY SEAL
NATIVIDAD RD	ROGGE RD	E BORONDA RD	NATIVIDAD R	160	5,275	32	168,813	R	AC	78	76	85	\$38,827	76,785	SLURRY SEAL
NEW HAMPSHIRE CT	RHODE ISLAND ST	MASSACHUSETTS DR	NEWHAMP SH1	15	1,511	32	48,340	R	AC	78	76	85	\$11,119	76,800	SLURRY SEAL
NEWINGTON ST	KITTERY ST	END	NEWINGTONS	15	1,036	32	33,141	R	AC	82	80	88	\$7,623	72,583	SLURRY SEAL
NEW SALEM DR	BURLINGTON DR	END	NEWSALEMDR	15	1,248	32	39,942	R	AC	81	79	87	\$9,187	74,268	SLURRY SEAL
NICHOLS AVE	LASSEN AVE	RAINIER DR	NICHOLS AVE	15	1,224	32	39,173	R	AC	79	77	85	\$9,010	76,268	SLURRY SEAL
N MAIN ST	SANTA CLARA AVE	W BERNAL DR	NMAINST	200NB	729	36	26,244	A	AC	84	82	89	\$7,546	75,784	SLURRY SEAL
N SANBORN RD	FREEDOM PKWY	ANTIGUA AVE	NSANBORNRD	035	1,074	32	34,353	A	AC	84	82	89	\$9,877	75,441	SLURRY SEAL
N SANBORN RD	GARNER AVE	E LAUREL DR	NSANBORNRD	105	2,075	32	66,392	A	AC	83	81	88	\$19,088	77,778	SLURRY SEAL
OXFORD CT	WIMBLEDON AVE	WIMBLEDON AVE	OXFORDCT	10	1,358	32	43,450	R	AC	82	80	88	\$9,994	72,578	SLURRY SEAL
PARK ROW	W ACACIA ST	END	PARKROW	20	253	32	8,097	R	AC	81	79	87	\$1,863	74,167	SLURRY SEAL
PARTRIDGE WAY	FALCON DR	PARTRIDGE ST	PARTRIDGEEW	10	210	32	6,706	R	AC	82	80	88	\$1,543	72,599	SLURRY SEAL
PENNSYLVANIA DR	MCKINNON ST	END	PENNSYLVANIAN	15	1,601	32	51,236	R	AC	74	72	81	\$11,785	75,974	SLURRY SEAL
PENWICK CIR	ROCKHAVEN CT	END	PENWICK CIR	10	253	32	8,107	R	AC	79	77	85	\$1,865	76,273	SLURRY SEAL
PICKFORD WAY	DECLARATION ST	ROCKHAVEN CT	PICKFORDWA	10	258	32	8,262	R	AC	80	78	86	\$1,901	75,454	SLURRY SEAL
POLK ST	TYLER ST	W LAUREL DR	POLKST	15	2,238	32	71,615	R	AC	73	71	80	\$16,472	75,500	SLURRY SEAL
RHODE ISLAND ST	CONSTITUTION BLVD	END	RHODEISLANDA1	15	831	32	26,595	R	AC	81	79	87	\$6,117	74,290	SLURRY SEAL

** - Treatment from Project Selection

Scenarios Criteria:



Scenarios - Sections Selected for Treatment

Interest: .00%

Inflation: 3.50%

Printed: 11/11/2017

Scenario: 2017 Current Budget (Avg \$1.53M
Avg 54.3% PM)

Year: 2019

Street Name	Begin Location	End Location	Street ID	Section ID	Length	Width	Area	FC	Surf Type	Current PCI	Treatment		Cost	Rating	Treatment
											PCI Before	PCI After			
ROCKHAVEN CT	NEWCASTLE DR	NEWCASTLE DR	ROCKHAV ENC	15	2,046	32	65,482	R	AC	77	75	84	\$15,061	76,903	SLURRY SEAL
ROCKPORT WAY	BEACON HILL DR	BOSTON ST	ROCKPOR TWA	15	856	32	27,406	R	AC	82	80	88	\$6,304	72,583	SLURRY SEAL
ROCKROSE ST	BUCKHORN DR	END	ROCKROS EST	15	877	32	28,072	R	AC	77	75	84	\$6,457	76,903	SLURRY SEAL
ROY DIAZ ST	END	AIRPORT BLVD	ROYDIAZS T	15	2,082	32	66,637	A	AC	83	81	88	\$19,159	77,731	SLURRY SEAL
SAGUARO DR	BUCKHORN DR	TUMBLEWEED DR	SAGUARO DR	15	817	32	26,129	R	AC	82	80	88	\$6,010	72,599	SLURRY SEAL
SCONBERG PKWY	ALISAL RD	MONTE BELLA BLVD	SCONBERG PK	10	875	32	28,000	A	AC	83	81	88	\$8,050	77,731	SLURRY SEAL
SHERMAN DR	LARKIN ST	END	SHERMAN DR	15	1,727	32	55,256	R	AC	80	78	86	\$12,709	75,422	SLURRY SEAL
SNUG HARBOR ST	KITTERY ST	END	SNUGHAR BOR	15	1,470	32	47,025	R	AC	78	76	85	\$10,816	76,796	SLURRY SEAL
SOMERSWORTH CIR	SOMERSWORTH WAY	END	SOMERSW ORT	10	368	32	11,791	R	AC	81	79	87	\$2,713	74,273	SLURRY SEAL
S SANBORN RD	PELLETT AVE	580' S INDUSTRIAL ST	SSANBOR NRD	055SB	227	20	4,540	A	AC	82	80	87	\$1,306	79,294	SLURRY SEAL
ST ALBANS CT	ST EDWARDS AVE	CIRCLE DR	STALBANS CT	15	856	32	27,382	R	AC	73	71	80	\$6,298	75,503	SLURRY SEAL
ST GEORGE DR	N MADEIRA AVE	ST REGIS WAY	STGEORG EDR	15	1,342	32	42,944	R	AC	77	75	84	\$9,878	76,897	SLURRY SEAL
STONY BROOK CIR	STONY BROOK DR	END	STONYBR OOK	10	316	32	10,114	R	AC	81	79	87	\$2,327	74,268	SLURRY SEAL
TWIN CREEKS DR	END	END	TWINCRE EKS	15	1,069	32	34,221	R	AC	82	80	88	\$7,871	72,599	SLURRY SEAL
VAN NESS CT	VICTOR ST (W)	HYDE ST	VANNESS CT	10	717	32	22,944	R	AC	73	71	80	\$5,278	75,513	SLURRY SEAL
WHITE RIVER CIR	STONY BROOK DR	END	WHITERIV ER	10	489	32	15,658	R	AC	82	80	88	\$3,602	72,578	SLURRY SEAL
YUCATAN WAY	MAZATLAN ST	NOGAL DR	YUCATAN WAY	15	695	32	22,236	R	AC	82	80	88	\$5,115	72,583	SLURRY SEAL
												Treatment Total	\$779,865		

** - Treatment from Project Selection

Scenarios Criteria:



Scenarios - Sections Selected for Treatment

Interest: .00%

Inflation: 3.50%

Printed: 11/11/2017

Scenario: 2017 Current Budget (Avg \$1.53M
Avg 54.3% PM)

Year: 2019

Street Name	Begin Location	End Location	Street ID	Section ID	Length	Width	Area	FC	Surf Type	Current PCI	Treatment		Cost	Rating	Treatment	
											PCI Before	PCI After				
TWIN CREEKS CIR	TWIN CREEKS DR	END	TWINCRE EK1	10	77	32	2,464	R	AC	90	88	89	\$3	1,464,098	SEAL CRACKS	
											Treatment Total		\$3			
ELIOT CIR	LEWIS ST	END	ELIOTCIR	10	93	32	2,965	R	AC	68	66	100	\$5,115	37,261	THIN AC OVERLAY(1.5 INCHES)	
											Treatment Total		\$5,115			
							Year 2019 Area Total	3,399,244					Year 2019 Total	\$1,186,139		

Year: 2020

Street Name	Begin Location	End Location	Street ID	Section ID	Length	Width	Area	FC	Surf Type	Current PCI	Treatment		Cost	Rating	Treatment	
											PCI Before	PCI After				
CONSTITUTION BLVD	LAS CASITAS DR	FREEDOM PKWY	CONSTITU TI	40NB	1,202	34	40,868	A	AC	65	60	100	\$77,830	55,428	THIN OVERLAY w/FABRIC	
E BORONDA RD	EL DORADO DR	NATIVIDAD RD	EBOROND ARD	20	2,926	45	131,670	A	AC	65	60	100	\$250,753	55,412	THIN OVERLAY w/FABRIC	
E MARKET ST	SHERWOOD DR	MERCED ST	EMARKET ST	015	2,313	56	129,548	A	AC	65	60	100	\$246,711	55,428	THIN OVERLAY w/FABRIC	
N DAVIS RD	WESTRIDGE PKWY	W LAUREL DR	NDAVISRD	170SB	2,239	32	71,648	A	AC	65	60	100	\$136,447	55,428	THIN OVERLAY w/FABRIC	
NORTHRIDGE WAY	NORTHRIDGE DR	SAN JUAN GRADE RD	NORTHRID G2	10	174	32	5,568	R	AC	64	60	100	\$10,604	37,791	THIN OVERLAY w/FABRIC	
W ALISAL ST	HOMESTEAD AVE	COLLEGE DR	WALISALS T	090	1,898	60	113,880	A	AC	65	60	100	\$216,874	55,362	THIN OVERLAY w/FABRIC	
											Treatment Total		\$939,219			
ALVARADO DR	SHERMAN DR	END	ALVARAD ODR	15	1,571	32	50,262	R	AC	82	79	87	\$11,965	72,435	SLURRY SEAL	
ANTELOPE DR	BADGER WAY	COUGAR DR	ANTELOP EDR	15	738	32	23,603	R	AC	83	80	87	\$5,619	71,049	SLURRY SEAL	
ASTOR WAY	BROADWAY DR	HUDSON WAY	ASTORWA Y	15	580	32	18,573	R	AC	82	79	87	\$4,422	72,435	SLURRY SEAL	
BISON WAY	EAGLE DR	BUCKHORN DR	BISONWAY	15	1,113	32	35,622	R	AC	83	80	87	\$8,480	71,049	SLURRY SEAL	
BOLOGNA CT	BOLOGNA WAY	BOLOGNA WAY	BOLOGNA CT	10	737	32	23,583	R	AC	81	79	87	\$5,614	71,651	SLURRY SEAL	

** - Treatment from Project Selection



Scenarios - Sections Selected for Treatment

Interest: .00%

Inflation: 3.50%

Printed: 11/11/2017

Scenario: 2017 Current Budget (Avg \$1.53M
Avg 54.3% PM)

Year: 2020

Street Name	Begin Location	End Location	Street ID	Section ID	Length	Width	Area	FC	Surf Type	Current PCI	Treatment		Cost	Rating	Treatment
											Before	After			
BROADWAY DR	PENNSYLVANIA DR	HARDEN PKWY	BROADWAYDR	15	1,203	32	38,507	R	AC	82	79	87	\$9,167	72,435	SLURRY SEAL
CAMPANIA WAY	PALERMO DR	END	CAMPANIA WA	15	1,151	32	36,829	R	AC	82	79	87	\$8,768	72,406	SLURRY SEAL
CANELLI CT	TUSCANY BLVD	CANELLI CT	CANELLIC T	15	1,642	32	52,551	R	AC	82	79	87	\$12,510	72,425	SLURRY SEAL
CHAMISE DR	BUCKHORN DR	TAMARAK WAY	CHAMISED R	15	873	32	27,936	R	AC	83	80	87	\$6,651	71,049	SLURRY SEAL
COUGAR DR	ANTELOPE DR	FREEDOM PKWY	COUGARD R	15	2,407	32	77,027	R	AC	83	80	87	\$18,337	71,049	SLURRY SEAL
DE CUNHA CT	DECLARATION ST	DECLARATION ST	DECUNHA CT	15	2,009	32	64,273	R	AC	83	80	87	\$15,301	71,049	SLURRY SEAL
EAGLE DR	FALCON DR	COUGAR WAY	EAGLEDR	10	938	38	35,644	R	AC	83	80	87	\$8,486	71,049	SLURRY SEAL
EAGLE DR	COUGAR WAY	ESTRELLA WAY	EAGLEDR	20	1,571	38	59,698	R	AC	83	80	87	\$14,212	71,049	SLURRY SEAL
EAGLE DR	ESTRELLA WAY	BISCON WAY	EAGLEDR	30	1,455	38	55,290	R	AC	83	80	87	\$13,162	71,049	SLURRY SEAL
ELK CIR	ELK DR	END	ELKCIR	10	341	32	10,925	R	AC	83	80	87	\$2,601	71,049	SLURRY SEAL
FOX GLEN WAY	COBBLESTONE ST	COBBLESTONE ST	FOXGLEN WAY	15	870	32	27,829	R	AC	83	80	87	\$6,625	71,049	SLURRY SEAL
GARNER AVE	GARNER AVE PRIVATE A (EAST)	GARNER AVE PRIVATE A (WEST)	GARNER AVE	010PB	585	32	18,720	R	AC	83	80	87	\$4,457	71,049	SLURRY SEAL
GAVIOTA DR	CACHUMA CT	TECOPA WAY	GAVIOTADR	15	1,329	32	42,516	R	AC	83	80	87	\$10,121	71,049	SLURRY SEAL
LITTLE RIVER DR	MANCHESTER DR	END	LITTLERIVER	15	2,604	32	83,328	R	AC	82	79	87	\$19,837	72,458	SLURRY SEAL
MUSTANG CT	BADGER WAY	BADGER WAY	MUSTANG CT	15	1,258	32	40,252	R	AC	83	80	87	\$9,583	71,049	SLURRY SEAL
PROVINCETOWN DR	LEXINGTON DR (S)	LEXINGTON DR (N)	PROVINCE T1	10	1,484	32	47,488	R	AC	82	79	87	\$11,305	72,458	SLURRY SEAL
ROCKROSE WAY	SAGE WAY	ROCKROSE ST	ROCKROSE EWA	10	233	32	7,453	R	AC	83	80	87	\$1,775	71,049	SLURRY SEAL
SAGE CT	CHAMISE CT	CHAMISE CT	SAGECT	15	1,656	32	52,994	R	AC	83	80	87	\$12,616	71,049	SLURRY SEAL
SPOLETO ST	CASSINO WAY	END	SPOLETO ST	15	1,254	32	40,137	R	AC	82	79	87	\$9,555	72,425	SLURRY SEAL

** - Treatment from Project Selection

Scenarios Criteria:



Scenarios - Sections Selected for Treatment

Interest: .00%

Inflation: 3.50%

Printed: 11/11/2017

Scenario: 2017 Current Budget (Avg \$1.53M
Avg 54.3% PM)

Year: 2020

Street Name	Begin Location	End Location	Street ID	Section ID	Length	Width	Area	FC	Surf Type	Current PCI	Treatment		Cost	Rating	Treatment			
											PCI Before	PCI After						
TRIVOLI WAY	CAMPANIA WAY	MONTE BELLA BLVD	TRIVOLIWAY	10	752	32	24,049	R	AC	81	79	87	\$5,725	71,651	SLURRY SEAL			
VERMONT CIR	MASSACHUSETTS DR	END	VERMONT CIR	10	390	32	12,493	R	AC	83	80	87	\$2,974	71,049	SLURRY SEAL			
VICTORIA CIR	VICTORIA AVE	END	VICTORIA CI	10	273	32	8,729	R	AC	82	79	87	\$2,078	72,406	SLURRY SEAL			
WESTMINSTER DR	MCKINNON ST	CAMBRIDGE CT	WESTMIN STE	15	1,642	32	52,553	R	AC	82	79	87	\$12,511	72,435	SLURRY SEAL			
												Treatment Total		\$254,457				
Year 2020 Area Total							1,562,043	Year 2020 Total				\$1,193,676						

Year: 2021

Street Name	Begin Location	End Location	Street ID	Section ID	Length	Width	Area	FC	Surf Type	Current PCI	Treatment		Cost	Rating	Treatment			
											PCI Before	PCI After						
CONSTITUTION BLVD	FREEDOM PKWY	BEACON HILL DR	CONSTITUTION	50SB	844	34	28,696	A	AC	71	64	100	\$56,562	50,381	THIN OVERLAY w/FABRIC			
E BLANCO RD	PAJARO ST	S MAIN ST	EBLANCO RD	50WB	745	36	26,820	A	AC	70	63	100	\$52,864	51,240	THIN OVERLAY w/FABRIC			
E BORONDA RD	N SANBORN RD	WILLIAMS RD	EBORONDA RD	70	2,636	45	118,634	A	AC	69	61	100	\$233,834	52,259	THIN OVERLAY w/FABRIC			
E LAUREL DR	N MAIN ST	MARYAL DR	ELAUREL DR	005	1,526	56	85,456	A	AC	68	60	100	\$168,439	53,004	THIN OVERLAY w/FABRIC			
N MAIN ST	E ALVIN DR	CHEROKEE DR	NMAIN ST	055NB	1,392	13	18,096	A	AC	72	65	100	\$35,669	49,387	THIN OVERLAY w/FABRIC			
N SANBORN RD	ANTIGUA AVE	DEL MONTE AVE	NSANBORN RD	045	2,098	32	67,150	A	AC	70	63	100	\$132,357	51,228	THIN OVERLAY w/FABRIC			
ST REGIS CIR	ST GEORGE DR	END	STREGIS CIR	10	161	32	5,161	R	AC	67	61	100	\$10,172	35,723	THIN OVERLAY w/FABRIC			
W LAUREL DR	PARK SIDE ST	TYLER ST	WLAUREL DR	025	1,095	68	74,460	A	AC	68	60	100	\$146,765	53,004	THIN OVERLAY w/FABRIC			
												Treatment Total		\$836,662				
ACAPULCO WAY	MAZATLAN ST	END	ACAPULCO WAY	15	708	32	22,654	R	AC	83	78	86	\$5,582	70,568	SLURRY SEAL			
AMARILLO WAY	RIDER AVE	PACIFIC AVE	AMARILLO WAY	30	720	31	22,312	R	AC	83	78	86	\$5,498	70,568	SLURRY SEAL			

** - Treatment from Project Selection

Scenarios Criteria:



Scenarios - Sections Selected for Treatment

Interest: .00%

Inflation: 3.50%

Printed: 11/11/2017

Scenario: 2017 Current Budget (Avg \$1.53M
Avg 54.3% PM)

Year: 2021

Street Name	Begin Location	End Location	Street ID	Section ID	Length	Width	Area	FC	Surf Type	Current PCI	Treatment		Cost	Rating	Treatment
											Before	After			
ARCADIA CT	ARCADIA WAY	ARCADIA WAY	ARCADIAC T	10	1,293	32	41,362	R	AC	83	78	86	\$10,191	70,563	SLURRY SEAL
ARCADIA WAY	EL DORADO DR	ARCADIA CT	ARCADIA WAY	10	2,103	32	67,296	R	AC	83	78	86	\$16,581	70,563	SLURRY SEAL
BUCKINGHAM DR	CASCADE WAY	DORSET WAY	BUCKINGH A1	10	626	32	20,032	R	AC	83	78	86	\$4,936	70,563	SLURRY SEAL
BUCKINGHAM CIR	BUCKINGHAM DR	END	BUCKINGH AM	10	168	32	5,384	R	AC	83	78	86	\$1,327	70,568	SLURRY SEAL
BURLINGTON DR	PROVINCETOW N DR	END	BURLINGT O1	15	1,015	32	32,495	R	AC	83	78	86	\$8,007	70,563	SLURRY SEAL
CABOT WAY	BEACON HILL DR	BERKSHIRE WAY	CABOTWA Y	15	766	32	24,498	R	AC	83	78	86	\$6,036	70,568	SLURRY SEAL
CANTERBURY ST	LEXINGTON DR	END	CANTERB URY	15	1,215	32	38,884	R	AC	83	78	86	\$9,581	70,563	SLURRY SEAL
CASTLETON ST	LITTLE RIVER DR	END	CASTLETO NS	15	729	32	23,332	R	AC	83	78	86	\$5,749	70,563	SLURRY SEAL
CHARDONNAY DR	CROMWELL DR	MCKINNON ST	CHARDON NA1	15	2,365	32	75,680	R	AC	83	78	86	\$18,647	70,563	SLURRY SEAL
CHARLESTOWN WAY	BEACON HILL DR	BUNKER HILL WAY	CHARLES TOW	15	552	32	17,648	R	AC	83	78	86	\$4,349	70,568	SLURRY SEAL
CHELSEA CT	WIMBLEDON AVE	WIMBLEDON CIR	CHELSEA CT	10	1,476	32	47,231	R	AC	83	78	86	\$11,637	70,563	SLURRY SEAL
CRESTVIEW ST	KITTERY ST	END	CRESTVIE WS	15	1,208	32	38,663	R	AC	83	78	86	\$9,526	70,568	SLURRY SEAL
DANBURY ST	HARTFORD ST	INDEPENDEN CE BLVD	DANBURY ST	15	752	32	24,061	R	AC	83	78	86	\$5,929	70,563	SLURRY SEAL
DURANGO ST	YUCATAN WAY	ACAPULCO WAY	DURANGO ST	15	695	32	22,250	R	AC	83	78	86	\$5,483	70,568	SLURRY SEAL
ESSEX CIR	WIMBLEDON AVE	END	ESSEXCIR	10	222	32	7,088	R	AC	83	78	86	\$1,747	70,563	SLURRY SEAL
ESTRELLA WAY	FREEDOM PKWY	PASEO GRANDE	ESTRELLA WA	15	920	32	29,444	R	AC	83	78	86	\$7,255	70,568	SLURRY SEAL
FITZGERALD ST	HEMINGWAY DR	FAULKNER ST	FITZGERA LD	15	831	32	26,592	R	AC	83	78	86	\$6,552	70,568	SLURRY SEAL
HARTFORD ST	INGLEWOOD ST	COVENTRY ST	HARTFOR DST	15	1,469	32	47,022	R	AC	83	78	86	\$11,586	70,563	SLURRY SEAL

** - Treatment from Project Selection

Scenarios Criteria:



Scenarios - Sections Selected for Treatment

Interest: .00%

Inflation: 3.50%

Printed: 11/11/2017

Scenario: 2017 Current Budget (Avg \$1.53M
Avg 54.3% PM)

Year: 2021

Street Name	Begin Location	End Location	Street ID	Section ID	Length	Width	Area	FC	Surf Type	Current PCI	Treatment		Cost	Rating	Treatment		
											Before	After					
KENSINGTON WAY	BUNKER HILL WAY	END	KENSINGTON	15	478	32	15,308	R	AC	83	78	86	\$3,772	70,568	SLURRY SEAL		
KENT CIR	KENT ST	END	KENTCIR	10	155	32	4,949	R	AC	83	78	86	\$1,220	70,563	SLURRY SEAL		
LA MANCHA WAY	BERNARDO AVE	PALMERA AVE	LAMANCHA AWA	15	566	32	18,124	R	AC	83	78	86	\$4,466	70,568	SLURRY SEAL		
LANCASHIRE DR	BUCKINGHAM DR	DORSET WAY	LANCASHIR1	10	821	32	26,280	R	AC	83	78	86	\$6,475	70,568	SLURRY SEAL		
LANCASHIRE DR	CASCADE WAY	LANCASHIRE CIR	LANCASHIR1	20	207	32	6,622	R	AC	83	78	86	\$1,632	70,568	SLURRY SEAL		
LEWIS ST	HEMINGWAY DR	FAULKNER CIR	LEWISST	15	875	32	27,987	R	AC	83	78	86	\$6,896	70,568	SLURRY SEAL		
PALMERA AVE	LA MANCHA WAY	CORTINA WAY	PALMERA AVE	15	1,345	32	43,026	R	AC	83	78	86	\$10,601	70,568	SLURRY SEAL		
PROVINCETOWN WAY	HIDDEN CREEK CIR	INDEPENDENCE BLVD	PROVINCE T2	10	192	32	6,142	R	AC	83	78	86	\$1,514	70,563	SLURRY SEAL		
REX CIR	WELLINGTON CT	END	REXCIR	10	97	32	3,097	R	AC	83	78	86	\$763	70,568	SLURRY SEAL		
SOMERSWORTH WAY	CABOT WAY	BOSTON ST	SOMERSW OR1	10	759	32	24,281	R	AC	83	78	86	\$5,983	70,568	SLURRY SEAL		
TUMBLEWEED DR	RIDER AVE	MESQUITE DR	TUMBLEWEED	15	1,284	32	41,091	R	AC	83	78	86	\$10,125	70,575	SLURRY SEAL		
WELLINGTON CT	DECLARATION ST	DECLARATION ST	WELLINGTON	15	1,820	32	58,238	R	AC	83	78	86	\$14,349	70,568	SLURRY SEAL		
												Treatment Total		\$223,995			
							Year 2021 Area Total		1,333,546		Year 2021 Total		\$1,060,657				

Year: 2022

Street Name	Begin Location	End Location	Street ID	Section ID	Length	Width	Area	FC	Surf Type	Current PCI	Treatment		Cost	Rating	Treatment
											Before	After			
ABBOTT ST	JOHNSON AVE	E ROMIE LN	ABBOTTST	030SB	263	36	9,461	A	AC	74	65	100	\$19,301	47,792	THIN OVERLAY w/FABRIC
CHAPARRAL ST	LINWOOD DR	NATIVIDAD RD	CHAPARRALS	035	2,486	32	79,543	A	AC	70	60	100	\$162,272	51,467	THIN OVERLAY w/FABRIC
CONSTITUTION BLVD	INDEPENDENCE BLVD	BEACON HILL DR	CONSTITUTION	20NB	1,729	32	55,315	A	AC	71	61	100	\$112,845	50,609	THIN OVERLAY w/FABRIC

** - Treatment from Project Selection

Scenarios Criteria:



Scenarios - Sections Selected for Treatment

Interest: .00%

Inflation: 3.50%

Printed: 11/11/2017

Scenario: 2017 Current Budget (Avg \$1.53M
Avg 54.3% PM)

Year: 2022

Street Name	Begin Location	End Location	Street ID	Section ID	Length	Width	Area	FC	Surf Type	Current PCI	Treatment		Cost	Rating	Treatment		
											Before	After					
CONSTITUTION BLVD	BEACON HILL DR	MANTUCKET BLVD	CONSTITU TI	60SB	886	34	30,124	A	AC	72	62	100	\$61,455	49,838	THIN OVERLAY w/FABRIC		
E BORONDA RD	DARTMOUTH DR	MCKINNON ST	EBOROND ARD	05	1,534	32	49,088	A	AC	71	61	100	\$100,142	50,737	THIN OVERLAY w/FABRIC		
N DAVIS RD	BORONDA CROSSING PL	AUTO CENTER CIR	NDAVISRD	190SB	2,405	32	76,960	A	AC	71	61	100	\$157,002	50,609	THIN OVERLAY w/FABRIC		
N MAIN ST	HARDEN PKWY	SAN JUAN GRADE RD	NMAINST	035NB	1,280	13	16,640	A	AC	74	64	100	\$33,947	47,914	THIN OVERLAY w/FABRIC		
N MAIN ST	E CURTIS ST	NAVAJO DR	NMAINST	095NB	1,433	38	54,454	A	AC	72	62	100	\$111,089	49,838	THIN OVERLAY w/FABRIC		
W BLANCO RD	PADRE DR	RIKER ST	WBLANCO RD	020WB	1,233	30	36,990	A	AC	72	62	100	\$75,462	49,728	THIN OVERLAY w/FABRIC		
												Treatment Total			\$833,515		
2ND AVE	E MARKET ST	TOWT ST	2NDAVE	015	1,201	32	38,416	R	AC	83	77	85	\$9,797	69,127	SLURRY SEAL		
ARGUELLO DR	SANSOME ST	END	ARGUELL ODR	15	877	32	28,073	R	AC	83	77	85	\$7,159	69,136	SLURRY SEAL		
BEACON HILL DR	CONSTITUTION BLVD	END	BEACONHI L1	20	608	32	19,447	R	AC	81	76	84	\$4,960	69,303	SLURRY SEAL		
BOBCAT WAY	ANTELOPE DR	COUGAR DR	BOBCATW AY	10	762	32	24,382	R	AC	84	78	86	\$6,218	68,641	SLURRY SEAL		
BOLOGNA WAY	SIENA WAY	PIAZZA DR	BOLOGNA WAY	15	783	32	25,054	R	AC	83	77	85	\$6,389	69,134	SLURRY SEAL		
BORONDA RD	135' NW OF N DAVIS RD (CITY LIMIT)	N DAVIS RD	BORONDA RD	120	135	32	4,320	R	AC	83	77	85	\$1,102	69,140	SLURRY SEAL		
BUNKER HILL WAY	CONSTITUTION BLVD	GEORGETOW N WAY	BUNKERHI LL	15	1,245	32	39,849	R	AC	84	78	86	\$10,162	68,636	SLURRY SEAL		
CACTUS CT	TUMBLEWEED DR	TUMBLEWEED DR	CACTUSC T	10	1,254	32	40,133	R	AC	84	78	86	\$10,235	68,641	SLURRY SEAL		
CALLE CEBU	SHERWOOD DR	SUN WAY	CALLECEB U	15	1,056	32	33,778	R	AC	83	77	85	\$8,614	69,134	SLURRY SEAL		
CAMBRIDGE CT	WESTMINSTER DR	WESTMINSTE R DR	CAMBRID GEC	15	1,390	32	44,464	R	AC	83	77	85	\$11,339	69,138	SLURRY SEAL		
CAPRI WAY	PIAZZA DR	END	CAPRIWAY	15	810	32	25,934	R	AC	83	77	85	\$6,614	69,134	SLURRY SEAL		
CHAMISE CIR	CHAMISE CT	END	CHAMISEC IR	10	231	32	7,405	R	AC	84	78	86	\$1,889	68,641	SLURRY SEAL		

** - Treatment from Project Selection

Scenarios Criteria:



Scenarios - Sections Selected for Treatment

Interest: .00%

Inflation: 3.50%

Printed: 11/11/2017

Scenario: 2017 Current Budget (Avg \$1.53M
Avg 54.3% PM)

Year: 2022

Street Name	Begin Location	End Location	Street ID	Section ID	Length	Width	Area	FC	Surf Type	Current PCI	Treatment		Cost	Rating	Treatment
											PCI Before	PCI After			
CHAMISE DR	TAMARAK WAY	SAGE CT (S)	CHAMISED R	30	899	32	28,768	R	AC	84	78	86	\$7,336	68,641	SLURRY SEAL
CLINTON CT	MANHATTAN DR	S END	CLINTONC T	10	347	32	11,104	R	AC	83	77	85	\$2,832	69,138	SLURRY SEAL
ERCIA ST	HARDEN PKWY	HAMPTON ST	ERCIAS T	15	815	32	26,090	R	AC	83	77	85	\$6,654	69,138	SLURRY SEAL
FALCON DR	BISON WAY	E BORONDA RD	FALCOND R	15	1,748	32	55,936	R	AC	84	78	86	\$14,265	68,641	SLURRY SEAL
GAMAY WAY	RIESLING WAY	END	GAMAYWA Y	15	1,017	32	32,541	R	AC	83	77	85	\$8,299	69,138	SLURRY SEAL
GENOA WAY	AREZZO CIR	MONTE BELLA BLVD	GENOAWA Y	15	513	32	16,430	R	AC	83	77	85	\$4,190	69,134	SLURRY SEAL
GLADSTONE WAY	CHARDONNAY DR	END	GLADSTO NEW	15	1,203	32	38,489	R	AC	83	77	85	\$9,816	69,127	SLURRY SEAL
GREENWICH WAY	ARGUELLO DR	SANSOME ST	GREENWI CHW	15	598	32	19,130	R	AC	83	77	85	\$4,879	69,136	SLURRY SEAL
HUDSON WAY	MANHATTAN DR	END	HUDSONW AY	15	545	32	17,449	R	AC	83	77	85	\$4,450	69,138	SLURRY SEAL
MASSACHUSETTS WAY	BEACON HILL DR	MASSACHUSE TTS DR	MASSACH US2	10	179	32	5,713	R	AC	84	78	86	\$1,457	68,641	SLURRY SEAL
MODENA ST	CAMPANIA WAY	END	MODENAS T	15	1,005	32	32,159	R	AC	83	77	85	\$8,201	69,134	SLURRY SEAL
MODENA WAY	MODENA ST	PALERMO DR	MODENA W	10	272	32	8,695	R	AC	82	77	85	\$2,218	68,896	SLURRY SEAL
OYSTER BAY CT	MANCHESTER DR	MANCHESTER DR	OYSTERB AY1	15	1,266	32	40,508	R	AC	83	77	85	\$10,330	69,147	SLURRY SEAL
PADOVA DR	PALERMO DR	FREEDOM PKWY	PADOVAD R	10	697	32	22,292	R	AC	82	77	85	\$5,685	68,896	SLURRY SEAL
PALERMO DR	CAMPANIA CIR	PADOVA DR	PALERMO DR	060	697	32	22,304	R	AC	83	77	85	\$5,688	69,127	SLURRY SEAL
PALERMO DR	MODENA WAY	PADOVA DR	PALERMO DR	090	546	32	17,456	R	AC	83	77	85	\$4,452	69,127	SLURRY SEAL
PALERMO DR	MODENA WAY	MONTE BELLA BLVD	PALERMO DR	110	334	32	10,680	R	AC	83	77	85	\$2,724	69,127	SLURRY SEAL
PIAZZA DR	MONTE BELLA BLVD	END	PIAZZADR	15	2,696	32	86,257	R	AC	83	77	85	\$21,996	69,134	SLURRY SEAL
PROVINCETOWN DR	INDEPENDENC E BLVD	PROVINCETO WN WAY	PROVINCE T1	30	907	32	29,024	R	AC	83	77	85	\$7,402	69,147	SLURRY SEAL

** - Treatment from Project Selection

Scenarios Criteria:



Scenarios - Sections Selected for Treatment

Interest: .00%

Inflation: 3.50%

Printed: 11/11/2017

Scenario: 2017 Current Budget (Avg \$1.53M
Avg 54.3% PM)

Year: 2022

Street Name	Begin Location	End Location	Street ID	Section ID	Length	Width	Area	FC	Surf Type	Current PCI	Treatment		Cost	Rating	Treatment	
											PCI Before	PCI After				
PROVINCETOWN DR	PROVINCETOW N WAY	SW END	PROVINCE T1	40	404	32	12,928	R	AC	83	77	85	\$3,297	69,147	SLURRY SEAL	
REGENCY CIR	HARDEN PKWY	END	REGENCY CIR	10	658	32	21,070	R	AC	83	77	85	\$5,374	69,138	SLURRY SEAL	
ROSSANO CT	PALERMO DR	PALERMO DR	ROSSANO CT	15	1,321	32	42,276	R	AC	83	77	85	\$10,781	69,134	SLURRY SEAL	
SIENA WAY	PIAZZA DR	END	SIENAWAY	15	812	32	25,987	R	AC	83	77	85	\$6,627	69,134	SLURRY SEAL	
STONY BROOK DR	CASTLETON ST	STONY BROOK CIR	STONYBR OO1	10	779	32	24,928	R	AC	83	77	85	\$6,357	69,147	SLURRY SEAL	
STONY BROOK DR	LITTLE RIVER DR	STONY BROOK CIR	STONYBR OO1	30	905	32	28,957	R	AC	83	77	85	\$7,385	69,147	SLURRY SEAL	
STRATFORD CT	EMERALD DR	EMERALD DR	STRATFO RDC	10	1,037	32	33,180	R	AC	83	77	85	\$8,461	69,147	SLURRY SEAL	
TUSCANY WAY	CASSINO WAY	TUSCANY BLVD	TUSCANY WAY	15	316	32	10,114	R	AC	83	77	85	\$2,580	69,134	SLURRY SEAL	
VERONA CT	VERONA WAY	PIAZZA DR	VERONAC T	15	1,978	32	63,289	R	AC	83	77	85	\$16,139	69,134	SLURRY SEAL	
VERONA WAY	MONTE BELLA BLVD	VERONA CT	VERONAW AY	15	387	32	12,391	R	AC	83	77	85	\$3,160	69,134	SLURRY SEAL	
Treatment Total												\$287,513				
ABBOTT ST	MAPLE ST	JOHN ST	ABBOTTST	020NB	771	36	27,756	A	AC	75	75	77	\$91	1,835,371	SEAL CRACKS	
ABBOTT ST	MAPLE ST	ALAMEDA AVE	ABBOTTST	023SB	892	36	32,112	A	AC/AC	74	77	79	\$97	2,730,514	SEAL CRACKS	
ABBOTT ST	LOS PALOS DR	ALAMEDA AVE	ABBOTTST	025NB	1,316	36	47,376	A	AC/AC	75	78	80	\$134	2,900,540	SEAL CRACKS	
ABBOTT ST	JOHNSON AVE	LOS PALOS DR	ABBOTTST	027NB	1,269	36	45,684	A	AC/AC	76	79	81	\$120	3,137,299	SEAL CRACKS	
ABBOTT ST	E ROMIE LN	JOHNSON AVE	ABBOTTST	030NB	263	36	9,461	A	AC	77	76	78	\$29	1,912,852	SEAL CRACKS	
AIRPORT BLVD	SKYWAY BLVD	MERCER WAY	AIRPORTB LV	010	1,031	60	61,844	A	AC	60	84	86	\$80	3,696,359	SEAL CRACKS	
AIRPORT BLVD	ROY DIAZ ST	MERCER WAY	AIRPORTB LV	105	2,193	60	131,557	A	AC	77	76	78	\$396	1,914,727	SEAL CRACKS	
CHRISTENSEN AVE	E ALVIN DR	JULIA AVE	CHRISTEN SE	15	1,888	32	60,408	R	AC	75	77	79	\$177	1,448,448	SEAL CRACKS	

** - Treatment from Project Selection

Scenarios Criteria:



Scenarios - Sections Selected for Treatment

Interest: .00%

Inflation: 3.50%

Printed: 11/11/2017

Scenario: 2017 Current Budget (Avg \$1.53M
Avg 54.3% PM)

Year: 2022

Street Name	Begin Location	End Location	Street ID	Section ID	Length	Width	Area	FC	Surf Type	Current PCI	Treatment		Cost	Rating	Treatment
											Before	After			
CONSTITUTION BLVD	LAS CASITAS DR	FREEDOM PKWY	CONSTITU TI	40SB	1,189	34	40,426	A	AC	75	75	77	\$133	1,831,137	SEAL CRACKS
E ALISAL ST	PRADER ST	GRIFFIN ST	EALISALS T	260EB	1,288	24	30,912	A	AC	78	77	79	\$90	1,943,531	SEAL CRACKS
E BERNAL DR	ROSARITA DR	ALPINE DR	EBERNAL DR	20	1,609	32	51,488	R	AC	76	78	80	\$144	1,481,591	SEAL CRACKS
E BORONDA RD	DARTMOUTH WAY	SAN JUAN GRADE RD	EBOROND ARD	20WB	977	40	39,072	A	AC/AC	78	79	81	\$100	2,729,758	SEAL CRACKS
E LAUREL DR	CONSTITUTION BLVD	NATIVIDAD RD	ELAURELD R	120WB	1,907	35	66,745	A	AC	80	79	81	\$178	2,015,237	SEAL CRACKS
E LAUREL DR	RANCH VIEW LN/COUNTY FACILITY	CONSTITUTIO N BLVD	ELAURELD R	130WB	1,698	35	59,430	A	AC	78	77	79	\$172	1,944,935	SEAL CRACKS
E LAUREL DR	ST EDWARDS AVE	RANCH VIEW LN/COUNTY FACILITY	ELAURELD R	140WB	2,305	35	80,675	A	AC	81	79	81	\$206	2,021,175	SEAL CRACKS
E LAUREL DR	N SANBORN RD	ST EDWARDS AVE	ELAURELD R	150WB	1,383	35	48,405	A	AC	60	84	86	\$63	3,696,359	SEAL CRACKS
E MARKET ST	BEGIN PCC (177' S/O MARKET WAY)	FRONT	EMARKET ST	005SB	216	48	10,368	A	PCC	73	73	77	\$128	1,824,274	SEAL CRACKS
E MARKET ST	SHERWOOD DR	FRONT ST	EMARKET ST	330SB	404	24	9,696	A	PCC	76	77	81	\$101	2,949,098	SEAL CRACKS
E ROSSI ST	N MAIN ST	SHERWOOD DR	EROSSIST	15	1,137	32	36,374	A	AC	78	77	79	\$106	1,945,167	SEAL CRACKS
FREEDOM PKWY	TOWT STREET	WILLIAMS RD	FREEDOM PKW	015	1,638	32	52,414	A	AC	79	78	80	\$147	1,975,442	SEAL CRACKS
FREEDOM PKWY	CONSTITUTION BLVD	BERNARDO AVE	FREEDOM PKW	035	3,212	32	102,780	A	AC	80	79	80	\$275	2,010,736	SEAL CRACKS
FRONT ST	PCC START	E MARKET ST	FRONTST	030NB	422	26	10,972	A	PCC	72	72	76	\$142	1,586,434	SEAL CRACKS
FRONT ST	E MARKET ST	END OF PCC	FRONTST	030SB	367	30	11,010	A	PCC	79	81	85	\$93	5,160,254	SEAL CRACKS
GRIFFIN ST	E MARKET ST	E ALISAL ST	GRIFFINST	25	2,005	32	64,150	A	AC	61	84	86	\$83	3,696,359	SEAL CRACKS
HARDEN PKWY	N MAIN ST	BROADWAY DR	HARDENP KWY	10WB	2,026	28	56,728	A	AC	81	79	81	\$146	2,017,520	SEAL CRACKS

** - Treatment from Project Selection

Scenarios Criteria:



Scenarios - Sections Selected for Treatment

Interest: .00%

Inflation: 3.50%

Printed: 11/11/2017

Scenario: 2017 Current Budget (Avg \$1.53M
Avg 54.3% PM)

Year: 2022

Street Name	Begin Location	End Location	Street ID	Section ID	Length	Width	Area	FC	Surf Type	Current PCI	Treatment		Cost	Rating	Treatment
											Before	After			
HARDEN PKWY	BROADWAY DR	MCKINNON ST	HARDENP KWY	20WB	1,156	28	32,368	A	AC	80	79	80	\$87	2,010, 736	SEAL CRACKS
HARDEN PKWY	MCKINNON ST	WINDSOR ST	HARDENP KWY	30WB	937	28	26,236	A	AC	79	78	80	\$74	1,975, 442	SEAL CRACKS
HARDEN PKWY	WINDSOR ST	EL DORADO DR	HARDENP KWY	40WB	1,540	28	43,120	A	AC	77	76	78	\$131	1,908, 437	SEAL CRACKS
HARKINS RD	DAYTON ST	100' N/O NUTTING ST	HARKINSR D	030	899	32	28,770	A	AC	78	77	79	\$84	1,944, 350	SEAL CRACKS
KENNEDY ST	BUCHANAN WAY	END	KENNEDY ST	35	1,655	32	52,947	R	AC	74	76	78	\$162	1,431, 788	SEAL CRACKS
LEXINGTON DR	PROVINCETOW N DR	INDEPENDEN CE BLVD	LEXINGTO ND	15	1,997	32	63,911	R	AC	76	78	80	\$179	1,481, 237	SEAL CRACKS
MELODY LN	W GABILAN ST	END	MELODYLN	30	173	15	2,593	R	PCC	80	82	87	\$4	20,438, 755	SEAL CRACKS
NATIVIDAD RD	LOS COCHES AVE	EMERALD WAY	NATIVIDAD R	145NB	1,753	36	63,108	A	AC	75	75	77	\$206	1,837, 663	SEAL CRACKS
NATIVIDAD RD	LOS COCHES AVE	EMERALD WAY	NATIVIDAD R	145SB	1,745	36	62,820	A	AC/AC	74	76	78	\$195	2,499, 901	SEAL CRACKS
NATIVIDAD RD	EMERALD WAY	ARCADIA WAY	NATIVIDAD R	150SB	849	36	30,564	A	AC/AC	84	83	84	\$52	3,257, 089	SEAL CRACKS
NATIVIDAD RD	ARCADIA WAY	E BORONDA RD	NATIVIDAD R	155SB	775	36	27,900	A	AC/AC	79	80	82	\$67	2,806, 082	SEAL CRACKS
NEWCASTLE DR	NANTUCKET BLVD	ROCKHAVEN CT	NEWCAST LED	15	762	32	24,388	R	AC	75	77	79	\$72	1,447, 855	SEAL CRACKS
N MAIN ST	E BORONDA RD	SAN JUAN GRADE RD	NMAINST	025SB	1,749	13	22,737	A	AC	62	84	86	\$30	3,696, 359	SEAL CRACKS
N MAIN ST	CHEROKEE DR	W ALVIN DR	NMAINST	055SB	1,392	13	18,096	A	AC	76	76	78	\$57	1,875, 884	SEAL CRACKS
N MAIN ST	NAVAJO DR	E ALVIN DR	NMAINST	085NB	802	38	30,476	A	AC	76	75	78	\$96	1,869, 311	SEAL CRACKS
N MAIN ST	W ALVIN DR	NAVAJO DR	NMAINST	085SB	802	38	30,476	A	AC/AC	76	77	79	\$90	2,363, 484	SEAL CRACKS
N MAIN ST	NAVAJO DR	W CURTIS ST	NMAINST	095SB	1,433	32	45,856	A	AC/AC	76	77	79	\$135	2,363, 484	SEAL CRACKS
N MAIN ST	E LAUREL DR	E CURTIS ST	NMAINST	115NB	918	38	34,884	A	AC	80	79	80	\$94	2,010, 736	SEAL CRACKS

** - Treatment from Project Selection

Scenarios Criteria:



Scenarios - Sections Selected for Treatment

Interest: .00%

Inflation: 3.50%

Printed: 11/11/2017

Scenario: 2017 Current Budget (Avg \$1.53M
Avg 54.3% PM)

Year: 2022

Street Name	Begin Location	End Location	Street ID	Section ID	Length	Width	Area	FC	Surf Type	Current PCI	Treatment		Cost	Rating	Treatment
											Before	After			
N MAIN ST	IRIS DR	E LAUREL DR	NMAINST	125NB	2,231	38	84,778	A	AC	78	77	79	\$247	1,940,497	SEAL CRACKS
N MAIN ST	E BERNAL DR	IRIS DR	NMAINST	135NB	1,180	38	44,840	A	AC	81	79	81	\$115	2,017,520	SEAL CRACKS
N MAIN ST	IRIS DR	W BERNAL DR	NMAINST	135SB	1,180	38	44,840	A	AC/AC	77	78	80	\$123	2,541,064	SEAL CRACKS
N SANBORN RD	FREEDOM PKWY	E BORONDA RD	NSANBOR NRD	025	1,937	32	61,990	A	AC	81	79	81	\$158	2,021,175	SEAL CRACKS
PARTRIDGE ST	FALCON DR	END	PARTRIDG ES	15	831	32	26,576	R	AC	76	78	80	\$75	1,481,057	SEAL CRACKS
ROSARITA DR	SANTA TERESA WAY	E BERNAL DR	ROSARITA DR	15	2,102	32	67,270	R	AC	74	76	78	\$205	1,431,870	SEAL CRACKS
SANTA CLARA AVE	N FREEWAY OFF RAMP	END	SANTACLA RA	10	369	32	11,810	R	AC/AC	82	85	86	\$15	3,076,894	SEAL CRACKS
SHERWOOD DR	101 Overpass (PCC END)	185 Ft S/O SHERWOOD PL	SHERWOOD DR	040	850	50	42,500	A	AC	77	76	78	\$128	1,914,467	SEAL CRACKS
SHERWOOD DR	E BERNAL DR EB	185 Ft S/O SHERWOOD PL (PCC END)	SHERWOOD DR	050	1,814	50	90,700	A	PCC	73	73	77	\$1,118	1,824,274	SEAL CRACKS
SOTO PL	E BOLIVAR ST	S END	SOTOPL	15	171	32	5,472	R	AC	73	75	77	\$18	1,391,858	SEAL CRACKS
S SANBORN RD	E ALISAL ST	JOHN ST	SSANBOR NRD	015SB	1,325	20	26,502	A	AC	61	84	86	\$35	3,696,359	SEAL CRACKS
ST ALBANS CIR	ST ALBANS WAY	END	STALBANS CI	10	91	32	2,903	R	AC	65	87	88	\$2	4,198,421	SEAL CRACKS
W BLANCO RD	PADRE DR	S MAIN ST	WBLANCO RD	010EB	649	32	20,780	A	AC/AC	61	84	86	\$27	3,696,359	SEAL CRACKS
W BLANCO RD	S MAIN ST	PADRE DR	WBLANCO RD	010WB	649	32	20,780	A	AC/AC	82	85	86	\$23	6,836,500	SEAL CRACKS
W BLANCO RD	RIKER ST	PADRE DR	WBLANCO RD	020EB	1,250	30	37,500	A	AC/AC	79	83	84	\$65	5,155,518	SEAL CRACKS
W BLANCO RD	LOS OLIVOS DR	RIKER ST	WBLANCO RD	030EB	1,431	30	42,930	A	AC/AC	78	82	83	\$86	4,520,099	SEAL CRACKS
W BLANCO RD	LUTHER WAY	LOS OLIVOS DR	WBLANCO RD	040EB	1,383	30	41,490	A	AC/AC	78	82	83	\$83	4,520,099	SEAL CRACKS

** - Treatment from Project Selection

Scenarios Criteria:



City of Salinas

Scenarios - Sections Selected for Treatment

Interest: .00%

Inflation: 3.50%

Printed: 11/11/2017

Scenario: 2017 Current Budget (Avg \$1.53M
Avg 54.3% PM)

HAVEN ALY BELLEHAVEN END HAVENALY 30 138 16 2,211 R PCC

Treatment Total		\$7,769	
50	45	100	\$5,638
Treatment Total		\$5,638	
Year 2022 Area Total		4,040,940	
Year 2022 Total		\$1,134,435	
Total Section Area:		13,608,254	
Grand Total		\$5,736,366	

31,490 THICK AC OVERLAY(2.5 INCHES)



Scenarios - Sections Selected for Treatment

Interest: .00%

Inflation: 3.50%

Printed: 11/11/2017

Scenario: 2017 Recommended (\$9M 6% PM)

Year	Budget	PM	Year	Budget	PM	Year	Budget	PM
2018	\$9,000,000	6%	2020	\$9,000,000	6%	2022	\$9,000,000	6%
2019	\$9,000,000	6%	2021	\$9,000,000	6%			

Year: 2018

Street Name	Begin Location	End Location	Street ID	Section ID	Length	Width	Area	FC	Surf Type	Current PCI	Treatment		Cost	Rating	Treatment
											PCI Before	PCI After			
ABBOTT ST	JOHN ST	MAPLE ST	ABBOTTST	020SB	771	36	27,756	A	AC	63	63	100	\$49,344	56,688	THIN OVERLAY w/FABRIC
ABBOTT ST	LOS PALOS DR	JOHNSON AVE	ABBOTTST	027SB	1,269	36	45,684	A	AC/AC	64	64	100	\$81,216	54,266	THIN OVERLAY w/FABRIC
AIRPORT BLVD	SKYWAY BLVD	MERCER WAY	AIRPORTB	010	1,031	60	61,844	A	AC	60	60	100	\$109,945	59,352	THIN OVERLAY w/FABRIC
			LV												
CENTRAL AVE	SALINAS ST	MAIN ST	CENTRAL	180	261	40	10,429	C	AC	60	60	100	\$18,541	45,097	THIN OVERLAY w/FABRIC
			A												
CHEROKEE DR	N MAIN ST	MADRID ST	CHEROKE	010	2,035	32	65,120	C	AC	69	69	100	\$115,769	39,570	THIN OVERLAY w/FABRIC
			EDR												
CONSTITUTION BLVD	E LAUREL DR	INDEPENDEN	CONSTITU	10NB	3,905	32	124,945	A	AC	64	64	100	\$222,125	55,667	THIN OVERLAY w/FABRIC
		CE BLVD	TI												
CONSTITUTION BLVD	LAS CASITAS	FREEDOM	CONSTITU	40NB	1,202	34	40,868	A	AC	65	65	100	\$72,655	54,654	THIN OVERLAY w/FABRIC
	DR	PKWY	TI												
CONSTITUTION BLVD	FREEDOM	BEACON HILL	CONSTITU	50NB	840	34	28,560	A	AC	67	67	100	\$50,774	52,485	THIN OVERLAY w/FABRIC
	PKWY	DR	TI												
E ALISAL ST	WILLIAMS RD	SKYWAY BLVD	EALISALS	310	617	80	49,371	A	AC	61	61	100	\$87,772	58,484	THIN OVERLAY w/FABRIC
			T												
E BLANCO RD	LA MESA WAY	SAN JUAN DR	EBLANCO	30WB	1,600	36	57,600	A	AC	64	64	100	\$102,400	55,687	THIN OVERLAY w/FABRIC
			RD												
E BORONDA RD	MCKINNON ST	EL DORADO	EBOROND	10	3,044	45	136,980	A	AC	61	61	100	\$243,520	58,491	THIN OVERLAY w/FABRIC
		DR	ARD												
E BORONDA RD	EL DORADO DR	NATIVIDAD RD	EBOROND	20	2,926	45	131,670	A	AC	65	65	100	\$234,080	54,634	THIN OVERLAY w/FABRIC
			ARD												
E BORONDA RD	INDEPENDENC	HEMINGWAY	EBOROND	40	2,199	45	98,955	A	AC	66	66	100	\$175,920	53,762	THIN OVERLAY w/FABRIC
	E BLVD	DR	ARD												
E BORONDA RD	N SANBORN	WILLIAMS RD	EBOROND	70	2,636	45	118,634	A	AC	69	69	100	\$210,905	50,333	THIN OVERLAY w/FABRIC
	RD		ARD												
E LAUREL DR	N MAIN ST	MARYAL DR	E LAURELD	005	1,526	56	85,456	A	AC	68	68	100	\$151,922	51,322	THIN OVERLAY w/FABRIC
			R												
E LAUREL DR	LINWOOD DR	GRANADA AVE	E LAURELD	015	1,128	56	63,168	A	AC	62	62	100	\$112,299	57,553	THIN OVERLAY w/FABRIC
			R												
E LAUREL DR	GRANADA AVE	NATIVIDAD RD	E LAURELD	020	645	56	36,120	A	AC	67	67	100	\$64,214	52,441	THIN OVERLAY w/FABRIC
			R												

** - Treatment from Project Selection

Scenarios Criteria:



Scenarios - Sections Selected for Treatment

Interest: .00%

Inflation: 3.50%

Printed: 11/11/2017

Scenario: 2017 Recommended (\$9M 6% PM)

Year: 2018

Street Name	Begin Location	End Location	Street ID	Section ID	Length	Width	Area	FC	Surf Type	Current PCI	Treatment		Cost	Rating	Treatment
											PCI Before	PCI After			
E LAUREL DR	N SANBORN RD	ST EDWARDS AVE	ELAURELDR	150WB	1,383	35	48,405	A	AC	60	60	100	\$86,054	59,382	THIN OVERLAY w/FABRIC
E MARKET ST	PCC END (177' S/O MARKET WAY)	MARKET WAY	EMARKET ST	010NB	177	40	7,080	A	AC	63	63	100	\$12,587	56,724	THIN OVERLAY w/FABRIC
E MARKET ST	SHERWOOD DR	MERCED ST	EMARKET ST	015	2,313	56	129,548	A	AC	65	65	100	\$230,307	54,654	THIN OVERLAY w/FABRIC
E MARKET ST	180' E/O GREENFIELD ALLEY (PCC START)	MONTEREY ST	EMARKET ST	315	738	74	54,612	A	AC	61	61	100	\$97,088	58,465	THIN OVERLAY w/FABRIC
GRIFFIN ST	E MARKET ST	E ALISAL ST	GRIFFINST	25	2,005	32	64,150	A	AC	61	61	100	\$114,046	58,491	THIN OVERLAY w/FABRIC
KERN ST	N FREEWAY OFF RAMP	END	KERNST	25	1,081	32	34,600	A	AC	64	64	100	\$61,511	55,639	THIN OVERLAY w/FABRIC
LARKIN ST	VICTOR ST	RICO ST	LARKINST	045	756	43	32,508	C	AC	66	66	100	\$57,792	41,656	THIN OVERLAY w/FABRIC
MAIN ST	W GABILAN ST	CENTRAL AVE	MAINST	40	430	36	15,485	C	AC	60	60	100	\$27,529	45,097	THIN OVERLAY w/FABRIC
MCKINNON ST	WESTMINSTER DR	HARDEN PKWY	MCKINNST	20	866	42	36,372	A	AC	64	64	100	\$64,662	55,624	THIN OVERLAY w/FABRIC
MCKINNON ST	CHARDONNAY DR	E BORONDA RD	MCKINNST	40	770	42	32,340	A	AC	67	67	100	\$57,494	52,441	THIN OVERLAY w/FABRIC
NANTUCKET BLVD	HEMINGWAY DR	DECLARATION ST	NANTUCKETB	20	1,851	40	74,040	C	AC	67	67	100	\$131,627	41,014	THIN OVERLAY w/FABRIC
NANTUCKET BLVD	DECLARATION ST	CONSTITUTION BLVD	NANTUCKETB	30	1,122	40	44,880	C	AC	69	69	100	\$79,787	39,604	THIN OVERLAY w/FABRIC
N DAVIS RD	WESTRIDGE PKWY	W LAUREL DR	NDAVISRD	170SB	2,239	32	71,648	A	AC	65	65	100	\$127,375	54,654	THIN OVERLAY w/FABRIC
NISSEN RD	S MAIN ST	PADRE DR	NISSENRD	10	617	32	19,733	C	AC	65	65	100	\$35,082	42,339	THIN OVERLAY w/FABRIC
N MAIN ST	E BORONDA RD	SAN JUAN GRADE RD	NMAINST	025SB	1,749	13	22,737	A	AC	62	62	100	\$40,422	57,553	THIN OVERLAY w/FABRIC
N MAIN ST	CHEROKEE DR	HARDEN PKWY	NMAINST	045NB	611	13	7,943	A	AC	67	67	100	\$14,121	52,650	THIN OVERLAY w/FABRIC
N MAIN ST	HARDEN PKWY	CHEROKEE DR	NMAINST	045SB	611	13	7,943	A	AC	67	67	100	\$14,121	52,441	THIN OVERLAY w/FABRIC
SAN JUAN DR	SAN MIGUEL AVE (E)	SAN MIGUEL DR (W)	SANJUANDR	20	2,084	32	66,688	C	AC	62	62	100	\$118,557	44,078	THIN OVERLAY w/FABRIC

** - Treatment from Project Selection

Scenarios Criteria:



Scenarios - Sections Selected for Treatment

Interest: .00%

Inflation: 3.50%

Printed: 11/11/2017

Scenario: 2017 Recommended (\$9M 6% PM)

Year: 2018

Street Name	Begin Location	End Location	Street ID	Section ID	Length	Width	Area	FC	Surf Type	Current PCI	Treatment		Cost	Rating	Treatment	
											PCI Before	PCI After				
SAN PEDRO ST	PAJARO ST	SAN CARLOS DR	SANPEDR OST	10	1,208	32	38,656	C	AC	68	68	100	\$68,722	40,368	THIN OVERLAY w/FABRIC	
SANTA MARIA ST	S WOOD ST	S MADEIRA AVE	SANTAMA RIA	15	899	32	28,770	R	AC	60	60	100	\$51,147	39,613	THIN OVERLAY w/FABRIC	
SAN VINCENTE AVE	W ACACIA ST	PALMA DR	SANVINCE NT	055	924	32	29,558	C	AC	67	67	100	\$52,548	41,029	THIN OVERLAY w/FABRIC	
SAN VINCENTE AVE	W BLANCO RD	PALMA DR	SANVINCE NT	085	1,311	32	41,967	C	AC	61	61	100	\$74,608	44,584	THIN OVERLAY w/FABRIC	
S SANBORN RD	E ALISAL ST	JOHN ST	SSANBOR NRD	015SB	1,325	20	26,502	A	AC	61	61	100	\$47,116	58,522	THIN OVERLAY w/FABRIC	
S SANBORN RD	580' S INDUSTRIAL ST	PELLETT AVE	SSANBOR NRD	055NB	225	20	4,500	A	AC	63	63	100	\$8,000	56,681	THIN OVERLAY w/FABRIC	
S SANBORN RD	ELVEE DR	PELLETT AVE	SSANBOR NRD	085SB	1,830	20	36,591	A	AC	64	64	100	\$65,052	55,679	THIN OVERLAY w/FABRIC	
SUNRISE ST	GARNER AVE	DEL MONTE AVE	SUNRISES T	10	1,547	32	49,514	R	AC	60	60	100	\$88,026	39,617	THIN OVERLAY w/FABRIC	
TOWT ST	FREEDOM PARKWAY	MAE AVE	TOWTST	015	1,798	32	57,545	C	AC	60	60	100	\$102,303	45,084	THIN OVERLAY w/FABRIC	
TOWT ST	GARNER AVE	E LAUREL DR	TOWTST	065	2,085	32	66,723	C	AC	64	64	100	\$118,620	42,915	THIN OVERLAY w/FABRIC	
VAN BUREN AVE	E BOLIVAR ST	EISENHOWER ST	VANBURE NAV	020	1,023	40	40,920	C	AC	68	68	100	\$72,747	40,464	THIN OVERLAY w/FABRIC	
W ALISAL ST	RIKER ST	HOMESTEAD AVE	WALISALS T	080	958	60	57,480	A	AC	66	66	100	\$102,187	53,615	THIN OVERLAY w/FABRIC	
W ALISAL ST	HOMESTEAD AVE	COLLEGE DR	WALISALS T	090	1,898	60	113,880	A	AC	65	65	100	\$202,454	54,573	THIN OVERLAY w/FABRIC	
W BLANCO RD	PADRE DR	S MAIN ST	WBLANCO RD	010EB	649	32	20,780	A	AC/AC	61	61	100	\$36,943	58,010	THIN OVERLAY w/FABRIC	
W BLANCO RD	RIKER ST	LOS OLIVOS DR	WBLANCO RD	030WB	1,443	30	43,290	A	AC	63	63	100	\$76,960	56,692	THIN OVERLAY w/FABRIC	
W LAUREL DR	NMAIN ST	PARK SIDE ST	WLAUREL DR	015	1,144	68	77,792	A	AC	63	63	100	\$138,297	56,638	THIN OVERLAY w/FABRIC	
W LAUREL DR	PARK SIDE ST	TYLER ST	WLAUREL DR	025	1,095	68	74,460	A	AC	68	68	100	\$132,374	51,322	THIN OVERLAY w/FABRIC	
											Treatment Total		\$4,911,667			
ABBOTT ST	1100' E(S)/O HARKINS RD	GROWERS ST	ABBOTTST	050NB	2,311	44	101,684	A	PCC	42	42	100	\$225,965	53,415	THICK AC OVERLAY(2.5 INCHES)	

** - Treatment from Project Selection

Scenarios Criteria:



Scenarios - Sections Selected for Treatment

Interest: .00%

Inflation: 3.50%

Printed: 11/11/2017

Scenario: 2017 Recommended (\$9M 6% PM)

Year: 2018

Street Name	Begin Location	End Location	Street ID	Section ID	Length	Width	Area	FC	Surf Type	Current PCI	Treatment		Cost	Rating	Treatment
											Before	After			
ABBOTT ST	GROWERS ST	1100' E(S)/O HARKINS RD	ABBOTTST	050SB	1,192	44	52,448	A	PCC	44	44	100	\$116,552	52,263	THICK AC OVERLAY(2.5 INCHES)
BOCA WAY	EMERALD WAY	TAHOE DR	BOCAWAY	10	265	32	8,478	R	AC	40	40	100	\$18,841	38,983	THICK AC OVERLAY(2.5 INCHES)
CENTRAL AVE	UNIVERSITY AVE	NACIONAL ST	CENTRAL A	065	1,475	46	67,850	A	PCC	43	43	100	\$150,778	52,872	THICK AC OVERLAY(2.5 INCHES)
CENTRAL AVE	HOMESTEAD AVE	CAPITOL ST	CENTRAL A	085	1,277	46	58,742	A	PCC	41	41	100	\$130,538	53,936	THICK AC OVERLAY(2.5 INCHES)
CENTRAL AVE	SALINAS ST	CAPITOL ST	CENTRAL A	095	1,299	46	59,754	A	PCC	40	40	100	\$132,787	54,416	THICK AC OVERLAY(2.5 INCHES)
E ACACIA ST	CARMEL AVE	S MAIN ST	EACACIAS T	25	2,255	32	72,160	A	PCC	45	45	100	\$160,356	51,627	THICK AC OVERLAY(2.5 INCHES)
E ACACIA ST	ALAMEDA AVE	CARMEL AVE	EACACIAS T	40	476	32	15,232	A	PCC	43	43	100	\$33,849	52,872	THICK AC OVERLAY(2.5 INCHES)
E ROMIE LN	LOS PALOS DR	ABBOTT ST	EROMIELN	15	1,766	62	109,492	A	PCC	44	44	100	\$243,316	52,263	THICK AC OVERLAY(2.5 INCHES)
HAWTHORNE ST	PAJARO ST	S MAIN ST	HAWTHOR NES	10	776	32	24,832	C	PCC	40	40	100	\$55,183	39,354	THICK AC OVERLAY(2.5 INCHES)
HAWTHORNE ST	ALAMEDA AVE	CARMEL AVE	HAWTHOR NES	40	561	32	17,952	C	PCC	41	41	100	\$39,894	39,008	THICK AC OVERLAY(2.5 INCHES)
N 4TH ST	CRESCENT WAY	W CURTIS ST	N4THST	10	757	32	24,224	R	AC	40	40	100	\$53,832	38,979	THICK AC OVERLAY(2.5 INCHES)
OSAGE DR	ADAMS ST	N 1ST ST	OSAGEDR	15	2,222	32	71,112	R	AC	40	40	100	\$158,028	38,979	THICK AC OVERLAY(2.5 INCHES)
PAJARO ST	SAN MIGUEL AVE	E ROMIE LN	PAJAROST	120	1,142	50	57,100	A	PCC	41	41	100	\$126,889	53,936	THICK AC OVERLAY(2.5 INCHES)
PAJARO ST	E ROMIE LN	PINE ST	PAJAROST	130	1,256	50	62,800	A	PCC	40	40	100	\$139,556	54,416	THICK AC OVERLAY(2.5 INCHES)
PAJARO ST	PINE ST	MAPLE ST	PAJAROST	140	969	50	48,450	A	PCC	42	42	100	\$107,667	53,415	THICK AC OVERLAY(2.5 INCHES)
PESCADERO DR	INGLEWOOD ST	ARCADIA WAY	PESCADE ROD	70	608	32	19,457	R	AC	40	40	100	\$43,238	38,983	THICK AC OVERLAY(2.5 INCHES)
RAGSDALE CT	ROOSEVELT ST	RAGSDALE CT	RAGSDAL ECT	40	345	32	11,033	A	PCC	42	42	100	\$24,519	53,415	THICK AC OVERLAY(2.5 INCHES)
SAN JOSE ST	LOS PALOS DR	WILGART WAY	SANJOSE ST	30	810	32	25,920	A	PCC	46	46	100	\$57,600	50,952	THICK AC OVERLAY(2.5 INCHES)

** - Treatment from Project Selection

Scenarios Criteria:



Scenarios - Sections Selected for Treatment

Interest: .00%

Inflation: 3.50%

Printed: 11/11/2017

Scenario: 2017 Recommended (\$9M 6% PM)

Year: 2018

Street Name	Begin Location	End Location	Street ID	Section ID	Length	Width	Area	FC	Surf Type	Current PCI	Treatment		Cost	Rating	Treatment
											Before	After			
SWANER CIR	SWANER AVE	END	SWANERC IR	10	166	32	5,298	R	AC	40	40	100	\$11,775	38,979	THICK AC OVERLAY(2.5 INCHES)
W GABILAN ST	LINCOLN AVE	CHURCH ST	WGABILAN ST	40	317	32	10,144	C	PCC	40	40	100	\$22,543	39,354	THICK AC OVERLAY(2.5 INCHES)
Treatment Total												\$2,053,706			
ADOBE DR	SLOAT DR	VICTOR ST	ADOBEDR	15	1,021	32	32,676	R	AC	65	65	100	\$54,461	39,614	THIN AC OVERLAY(1.5 INCHES)
AMADOR CIR	RAINIER DR	END	AMADORC IR	10	269	32	8,624	R	AC	60	60	100	\$14,373	42,276	THIN AC OVERLAY(1.5 INCHES)
BLOCK AVE	KIP DR	PARSONS AVE	BLOCKAVE	15	1,234	32	39,488	R	AC	63	63	100	\$65,814	39,615	THIN AC OVERLAY(1.5 INCHES)
CHAUCER DR	W END	E END	CHAUCER DR	15	2,011	32	64,348	R	AC	62	62	100	\$107,246	40,477	THIN AC OVERLAY(1.5 INCHES)
CORONADO AVE	WILSON ST	SANTA BARBARA AVE	CORONADO AV	10	536	32	17,167	R	AC	65	65	100	\$28,612	39,564	THIN AC OVERLAY(1.5 INCHES)
FELL CIR	FULTON WAY	END	FELLCIR	10	254	32	8,131	R	AC	60	60	100	\$13,551	42,258	THIN AC OVERLAY(1.5 INCHES)
FULTON WAY	POWELL ST	STOCKSTON ST	FULTONWAY	15	766	32	24,512	R	AC	61	61	100	\$40,853	41,417	THIN AC OVERLAY(1.5 INCHES)
GARDENIA DR	W BERNAL DR	LUPIN DR	GARDENIA DR	15	1,884	32	60,301	R	AC	60	60	100	\$100,502	42,283	THIN AC OVERLAY(1.5 INCHES)
HOWE DR	SHERMAN DR	END	HOWEDR	15	739	32	23,660	R	AC	62	62	100	\$39,434	40,564	THIN AC OVERLAY(1.5 INCHES)
HUMBOLDT DR	YREKA DR	TRUCKEE WAY	HUMBOLDTDR	15	1,548	32	49,521	R	AC	60	60	100	\$82,536	42,300	THIN AC OVERLAY(1.5 INCHES)
JULIA AVE	WHEELER DR	CHRISTENSE N AVE	JULIAAVE	10	661	32	21,165	R	AC	64	64	100	\$35,275	40,430	THIN AC OVERLAY(1.5 INCHES)
MASSOLO CT	VINCENT PL	VINCENT PL	MASSOLO CT	15	1,235	32	39,522	R	AC	65	65	100	\$65,871	39,588	THIN AC OVERLAY(1.5 INCHES)
MONTGOMERY ST	BUSH ST	HYDE ST	MONTGOMERY	10	797	32	25,507	R	AC	62	62	100	\$42,512	40,564	THIN AC OVERLAY(1.5 INCHES)
OCONNOR CIR	ST BRENDAN WAY	ROSARITA DR	OCONNOR CIR	10	872	32	27,891	R	AC	62	62	100	\$46,485	40,561	THIN AC OVERLAY(1.5 INCHES)
PACIFIC AVE	AMARILLO WAY	DEL MONTE AVE	PACIFICAVE	25	1,154	32	36,920	R	AC	60	60	100	\$61,534	42,308	THIN AC OVERLAY(1.5 INCHES)

** - Treatment from Project Selection

Scenarios Criteria:



Scenarios - Sections Selected for Treatment

Interest: .00%

Inflation: 3.50%

Printed: 11/11/2017

Scenario: 2017 Recommended (\$9M 6% PM)

Year: 2018

Street Name	Begin Location	End Location	Street ID	Section ID	Length	Width	Area	FC	Surf Type	Current PCI	Treatment		Cost	Rating	Treatment		
											Before	After					
PALOMA AVE	MIAMI ST	MARGARET ST	PALOMAAVE	40	747	42	31,374	R	AC	61	61	100	\$52,290	41,432	THIN AC OVERLAY(1.5 INCHES)		
PLACER WAY	WESTMINSTER DR	MENDOCINO DR	PLACERWAY	15	698	32	22,346	R	AC	65	65	100	\$37,243	39,614	THIN AC OVERLAY(1.5 INCHES)		
POWELL ST	W ROSSI ST	END	POWELLS T	15	2,292	32	73,354	R	AC	60	60	100	\$122,257	42,258	THIN AC OVERLAY(1.5 INCHES)		
PRADO ST	PEREZ ST	W END	PRADOST	10	296	32	9,461	R	AC	65	65	100	\$15,768	39,614	THIN AC OVERLAY(1.5 INCHES)		
SAN BLANCO DR	PICO BLANCO	LAS CRUCES WAY	SANBLAN COD	25	974	32	31,156	R	AC	61	61	100	\$51,927	41,353	THIN AC OVERLAY(1.5 INCHES)		
SIEBER ST	GARNER AVE	PACIFIC AVE	SIEBERST	15	814	32	26,040	R	AC	60	60	100	\$43,400	42,308	THIN AC OVERLAY(1.5 INCHES)		
ST FRANCIS WAY	SORRENTINI DR	ROSARITA DR	STFRANCI SW	15	1,714	32	54,859	R	AC	61	61	100	\$91,432	41,435	THIN AC OVERLAY(1.5 INCHES)		
TAMPICO AVE	VALLEJO ST	ELWOOD ST	TAMPICOA VE	80	489	32	15,648	R	AC	64	64	100	\$26,080	40,425	THIN AC OVERLAY(1.5 INCHES)		
TORO AVE	BARDIN RD	E MARKET ST	TOROAVE	15	2,903	32	92,881	R	AC	61	61	100	\$154,803	41,432	THIN AC OVERLAY(1.5 INCHES)		
UKIAH WAY	SISKIYOU DR	CALAVERAS DR	UKIAHWAY	10	666	32	21,315	R	AC	62	62	100	\$35,526	40,583	THIN AC OVERLAY(1.5 INCHES)		
VICTOR CIR	VICTOR ST	END	VICTORCI R	10	298	32	9,538	R	AC	61	61	100	\$15,898	41,439	THIN AC OVERLAY(1.5 INCHES)		
VICTOR WAY	VICTOR ST	END	VICTORW A	15	479	32	15,326	R	AC	64	64	100	\$25,544	40,345	THIN AC OVERLAY(1.5 INCHES)		
WHITMAN CIR	LONGFELLOW DR	END	WHITMAN CIR	10	384	32	12,294	R	AC	62	62	100	\$20,490	40,594	THIN AC OVERLAY(1.5 INCHES)		
											Treatment Total		\$1,491,717				
							Year 2018 Area Total		4,581,988				Year 2018 Total		\$8,457,090		

Year: 2019

Street Name	Begin Location	End Location	Street ID	Section ID	Length	Width	Area	FC	Surf Type	Current PCI	Treatment		Cost	Rating	Treatment
											Before	After			
ANDINA DR	COUNTRYSIDE DR	ARGENTINE DR	ANDINADR	15	821	32	26,278	R	AC	63	61	100	\$48,352	37,133	THIN OVERLAY w/FABRIC



Scenarios - Sections Selected for Treatment

Interest: .00%

Inflation: 3.50%

Printed: 11/11/2017

Scenario: 2017 Recommended (\$9M 6% PM)

Year: 2019

Street Name	Begin Location	End Location	Street ID	Section ID	Length	Width	Area	FC	Surf Type	Current PCI	Treatment		Cost	Rating	Treatment
											PCI Before	PCI After			
ANTIGUA AVE	RIDER AVE	N SANBORN RD	ANTIGUAAVE	15	1,537	32	49,199	C	AC	70	67	100	\$90,526	39,449	THIN OVERLAY w/FABRIC
CHAPARRAL ST	LINWOOD DR	NATIVIDAD RD	CHAPARRALS	035	2,486	32	79,543	A	AC	70	68	100	\$146,360	49,928	THIN OVERLAY w/FABRIC
CIRCLE PL	CIRCLE DR	END	CIRCLEPL	10	678	32	21,681	R	AC	62	60	100	\$39,893	37,959	THIN OVERLAY w/FABRIC
COLERIDGE DR	LOS OLIVOS ST	RIKER ST	COLERIDGE	10	1,411	32	45,152	R	AC	64	62	100	\$83,080	37,822	THIN OVERLAY w/FABRIC
CONSTITUTION BLVD	INDEPENDENCE BLVD	BEACON HILL DR	CONSTITUTION	20NB	1,729	32	55,315	A	AC	71	69	100	\$101,780	48,787	THIN OVERLAY w/FABRIC
CONSTITUTION BLVD	FREEDOM PKWY	BEACON HILL DR	CONSTITUTION	50SB	844	34	28,696	A	AC	71	68	100	\$52,801	48,957	THIN OVERLAY w/FABRIC
CONSTITUTION BLVD	BEACON HILL DR	MANTUCKET BLVD	CONSTITUTION	60SB	886	34	30,124	A	AC	72	69	100	\$55,429	47,764	THIN OVERLAY w/FABRIC
DEL MONTE AVE	WILLIAMS RD	END	DELMONTEAVE	025	1,084	42	45,527	C	AC	71	68	100	\$83,770	38,873	THIN OVERLAY w/FABRIC
DICKENS DR	KIPLING ST	CHAUCER DR	DICKENS DR	15	1,460	32	46,735	R	AC	65	63	100	\$85,993	37,111	THIN OVERLAY w/FABRIC
DOVER CIR	DE CUNHA CT	END	DOVERCIR	10	168	32	5,387	R	AC	62	60	100	\$9,912	37,987	THIN OVERLAY w/FABRIC
EAST ST	N HEBBRON AVE	N FILICE ST	EASTST	10	564	32	18,048	R	AC	62	60	100	\$33,209	37,955	THIN OVERLAY w/FABRIC
E BLANCO RD	PAJARO ST	S MAIN ST	EBLANCO RD	50WB	745	36	26,820	A	AC	70	67	100	\$49,349	49,991	THIN OVERLAY w/FABRIC
E BORONDA RD	DARTMOUTH DR	MCKINNON ST	EBORONDA RD	05	1,534	32	49,088	A	AC	71	68	100	\$90,322	48,957	THIN OVERLAY w/FABRIC
ELVEE CIR	WORK ST	END	ELVEECIR	10	379	32	12,133	R	AC	63	62	100	\$22,326	37,073	THIN OVERLAY w/FABRIC
ESTRADA CT	ESTRADA WAY	ESTRADA WAY	ESTRADA CT	10	1,105	32	35,354	R	AC	64	62	100	\$65,052	37,899	THIN OVERLAY w/FABRIC
FILLMORE ST	VAN BUREN AVE	TRUMAN ST	FILLMORE ST	10	516	32	16,509	R	AC	64	62	100	\$30,377	37,899	THIN OVERLAY w/FABRIC
HAWAII PL	CARIBBEAN AVE	E END	HAWAIIPL	10	398	32	12,745	R	AC	64	62	100	\$23,451	37,918	THIN OVERLAY w/FABRIC
JAMES ST	SMITH ST	S MADEIRA AVE	JAMESST	10	526	32	16,840	R	AC	65	63	100	\$30,986	37,167	THIN OVERLAY w/FABRIC
JEFFERSON ST	N HEBBRON AVE	N FILICE ST	JEFFERSONS	10	562	32	17,995	R	AC	64	62	100	\$33,112	37,891	THIN OVERLAY w/FABRIC

** - Treatment from Project Selection

Scenarios Criteria:



Scenarios - Sections Selected for Treatment

Interest: .00%

Inflation: 3.50%

Printed: 11/11/2017

Scenario: 2017 Recommended (\$9M 6% PM)

Year: 2019

Street Name	Begin Location	End Location	Street ID	Section ID	Length	Width	Area	FC	Surf Type	Current PCI	Treatment		Cost	Rating	Treatment
											PCI Before	PCI After			
KENNEDY CIR	KENNEDY ST	END	KENNEDY CIR	10	293	32	9,381	R	AC	63	61	100	\$17,261	37,140	THIN OVERLAY w/FABRIC
N DAVIS RD	BORONDA CROSSING PL	AUTO CENTER CIR	NDAVISRD	190SB	2,405	32	76,960	A	AC	71	69	100	\$141,607	48,787	THIN OVERLAY w/FABRIC
N MAIN ST	E ALVIN DR	CHEROKEE DR	NMAINST	055NB	1,392	13	18,096	A	AC	72	69	100	\$33,297	47,764	THIN OVERLAY w/FABRIC
N MAIN ST	E CURTIS ST	NAVAJO DR	NMAINST	095NB	1,433	38	54,454	A	AC	72	69	100	\$100,196	47,764	THIN OVERLAY w/FABRIC
NOGAL DR	FREEDOM PKWY	MIMBRERA WAY	NOGALDR	025	1,638	32	52,427	C	AC	70	67	100	\$96,466	39,449	THIN OVERLAY w/FABRIC
NORTHRIDGE WAY	NORTHRIDGE DR	SAN JUAN GRADE RD	NORTHRID G2	10	174	32	5,568	R	AC	64	62	100	\$10,245	37,899	THIN OVERLAY w/FABRIC
N SANBORN RD	ANTIGUA AVE	DEL MONTE AVE	NSANBOR NRD	045	2,098	32	67,150	A	AC	70	67	100	\$123,556	49,976	THIN OVERLAY w/FABRIC
PEREZ CIR	PEREZ ST	END	PEREZCIR	10	204	32	6,535	R	AC	65	63	100	\$12,026	37,193	THIN OVERLAY w/FABRIC
PIERCE ST	NORTHRIDGE DR	SWANER AVE	PIERCEST	10	464	32	14,849	R	AC	64	62	100	\$27,322	37,902	THIN OVERLAY w/FABRIC
RAMONA AVE	RAINIER DR	GLACIER DR	RAMONAA VE	20	997	32	31,904	R	AC	62	60	100	\$58,704	37,959	THIN OVERLAY w/FABRIC
SAN BENITO ST	S MADEIRA AVES	WOOD ST	SANBENIT OS	15	900	32	28,796	R	AC	64	62	100	\$52,985	37,875	THIN OVERLAY w/FABRIC
SAN FERNANDO DR	WILGART WAY	SAN MIGUEL AVE	SANFERN AN1	15	1,617	32	51,752	R	AC	65	63	100	\$95,224	37,167	THIN OVERLAY w/FABRIC
SAN LEANDRO WAY	W ALISAL ST	SANTA FE WAY	SANLEAN DR1	10	292	32	9,350	R	AC	63	62	100	\$17,204	37,069	THIN OVERLAY w/FABRIC
SAN MIGUEL AVE	ALAMEDA AVE	SAN FERNANDO DR	SANMIGU ELA	085	739	32	23,653	C	AC	71	68	100	\$43,523	38,769	THIN OVERLAY w/FABRIC
SANTA TERESA WAY	E LAUREL DR	GRANADA AVE	SANTATER E1	15	1,619	32	51,813	R	AC	65	63	100	\$95,336	37,189	THIN OVERLAY w/FABRIC
SHERWOOD PL	SHERWOOD DR	END	SHERWOOD PL	10	767	32	24,543	R	AC	64	62	100	\$45,160	37,895	THIN OVERLAY w/FABRIC
SILVERADO CIR	DEL MONTE AVE	END	SILVERAD OC	10	186	32	5,951	R	AC	64	62	100	\$10,950	37,891	THIN OVERLAY w/FABRIC
SILVERWOOD PL	DEL MONTE AVE	END	SILVERWOOD	10	410	32	13,123	R	AC	65	63	100	\$24,147	37,185	THIN OVERLAY w/FABRIC
SLOAT CIR	SLOAT DR	END	SLOATCIR	10	292	32	9,354	R	AC	62	60	100	\$17,212	37,962	THIN OVERLAY w/FABRIC

** - Treatment from Project Selection

Scenarios Criteria:



Scenarios - Sections Selected for Treatment

Interest: .00%

Inflation: 3.50%

Printed: 11/11/2017

Scenario: 2017 Recommended (\$9M 6% PM)

Year: 2019

Street Name	Begin Location	End Location	Street ID	Section ID	Length	Width	Area	FC	Surf Type	Current PCI	Treatment		Cost	Rating	Treatment		
											PCI Before	PCI After					
ST ALBANS CIR	ST ALBANS WAY	END	STALBANS CI	10	91	32	2,903	R	AC	65	63	100	\$5,342	37,189	THIN OVERLAY w/FABRIC		
SURREY WAY	COUNTRYSIDE DR	ANDINA DR	SURREYWAY	10	963	32	30,826	R	AC	63	61	100	\$56,720	37,133	THIN OVERLAY w/FABRIC		
TRUMAN ST	EISENHOWER ST	ARTHUR ST	TRUMANS T	15	546	32	17,462	R	AC	63	61	100	\$32,131	37,140	THIN OVERLAY w/FABRIC		
												Treatment Total	\$2,292,694				
ABBOTT ST	MAPLE ST	ALAMEDA AVE	ABBOTTST	023SB	892	36	32,112	A	AC/AC	74	72	81	\$9,233	115,503	SLURRY SEAL		
ABBOTT ST	LOS PALOS DR	ALAMEDA AVE	ABBOTTST	025NB	1,316	36	47,376	A	AC/AC	75	73	82	\$13,621	120,734	SLURRY SEAL		
ABBOTT ST	JOHNSON AVE	LOS PALOS DR	ABBOTTST	027NB	1,269	36	45,684	A	AC/AC	76	75	83	\$13,135	126,293	SLURRY SEAL		
E ALISAL ST	PRADER ST	GRIFFIN ST	EALISALS T	260EB	1,288	24	30,912	A	AC	78	76	84	\$8,888	82,380	SLURRY SEAL		
E BORONDA RD	DARTMOUTH WAY	SAN JUAN GRADE RD	EBOROND ARD	20WB	977	40	39,072	A	AC/AC	78	76	84	\$11,234	108,757	SLURRY SEAL		
E BORONDA RD	RIDER AVE	MESQUITE DR	EBOROND ARD	60	1,326	45	59,670	A	AC	77	75	83	\$17,156	82,274	SLURRY SEAL		
E BORONDA RD	MESQUITE DR	N SANBORN RD	EBOROND ARD	65	973	45	43,785	A	AC	79	77	85	\$12,589	82,346	SLURRY SEAL		
E LAUREL DR	RANCH VIEW LN/COUNTY FACILITY	CONSTITUTION BLVD	ELAURELDR	130WB	1,698	35	59,430	A	AC	78	76	84	\$17,087	82,382	SLURRY SEAL		
E ROSSI ST	N MAIN ST	SHERWOOD DR	EROSSIST	15	1,137	32	36,374	A	AC	78	76	84	\$10,458	82,383	SLURRY SEAL		
FREEDOM PKWY	TOWT STREET	WILLIAMS RD	FREEDOM PKW	015	1,638	32	52,414	A	AC	79	77	85	\$15,069	82,346	SLURRY SEAL		
HARDEN PKWY	MCKINNON ST	WINDSOR ST	HARDENPKWY	30WB	937	28	26,236	A	AC	79	77	85	\$7,543	82,346	SLURRY SEAL		
HARDEN PKWY	WINDSOR ST	EL DORADO DR	HARDENPKWY	40WB	1,540	28	43,120	A	AC	77	75	83	\$12,397	82,274	SLURRY SEAL		
HARKINS RD	DAYTON ST	100' N/O NUTTING ST	HARKINSRD	030	899	32	28,770	A	AC	78	76	84	\$8,272	82,382	SLURRY SEAL		
KENNETH AVE	E MARKET ST	E LAUREL DR	KENNETH AVE	10	425	32	13,600	R	AC/AC	78	77	85	\$3,128	121,564	SLURRY SEAL		
NATIVIDAD RD	LOS COCHES AVE	EMERALD WAY	NATIVIDAD R	145SB	1,745	36	62,820	A	AC/AC	74	72	81	\$18,061	107,081	SLURRY SEAL		

** - Treatment from Project Selection



Scenarios - Sections Selected for Treatment

Interest: .00%

Inflation: 3.50%

Printed: 11/11/2017

Scenario: 2017 Recommended (\$9M 6% PM)

Year: 2019

Street Name	Begin Location	End Location	Street ID	Section ID	Length	Width	Area	FC	Surf Type	Current PCI	Treatment		Cost	Rating	Treatment			
											Before	After						
NATIVIDAD RD	EMERALD WAY	ARCADIA WAY	NATIVIDAD R	150SB	849	36	30,564	A	AC/AC	84	82	89	\$8,788	93,452	SLURRY SEAL			
NATIVIDAD RD	ARCADIA WAY	E BORONDA RD	NATIVIDAD R	155SB	775	36	27,900	A	AC/AC	79	77	85	\$8,022	108,481	SLURRY SEAL			
N MAIN ST	W ALVIN DR	NAVAJO DR	NMAINST	085SB	802	38	30,476	A	AC/AC	76	74	83	\$8,762	100,095	SLURRY SEAL			
N MAIN ST	NAVAJO DR	W CURTIS ST	NMAINST	095SB	1,433	32	45,856	A	AC/AC	76	74	83	\$13,184	100,095	SLURRY SEAL			
N MAIN ST	IRIS DR	E LAUREL DR	NMAINST	125NB	2,231	38	84,778	A	AC	78	76	84	\$24,374	82,375	SLURRY SEAL			
N MAIN ST	IRIS DR	W BERNAL DR	NMAINST	135SB	1,180	38	44,840	A	AC/AC	77	75	84	\$12,892	104,573	SLURRY SEAL			
REX CIR	WELLINGTON CT	END	REXCIR	10	97	32	3,097	R	AC	83	81	89	\$713	70,465	SLURRY SEAL			
SANTA CLARA AVE	N FREEWAY OFF RAMP	END	SANTACLA RA	10	369	32	11,810	R	AC/AC	82	81	88	\$2,717	101,703	SLURRY SEAL			
W BLANCO RD	S MAIN ST	PADRE DR	WBLANCO RD	010WB	649	32	20,780	A	AC/AC	82	81	88	\$5,975	159,984	SLURRY SEAL			
W BLANCO RD	RIKER ST	PADRE DR	WBLANCO RD	020EB	1,250	30	37,500	A	AC/AC	79	78	86	\$10,782	162,400	SLURRY SEAL			
W BLANCO RD	LOS OLIVOS DR	RIKER ST	WBLANCO RD	030EB	1,431	30	42,930	A	AC/AC	78	77	85	\$12,343	154,679	SLURRY SEAL			
W BLANCO RD	LUTHER WAY	LOS OLIVOS DR	WBLANCO RD	040EB	1,383	30	41,490	A	AC/AC	78	77	85	\$11,929	154,679	SLURRY SEAL			
												Treatment Total		\$298,352				
BEACON HILL DR	CONSTITUTION BLVD	END	BEACONHI L1	20	608	32	19,447	R	AC	81	79	81	\$45	1,682,605	SEAL CRACKS			
E MARKET ST	BEGIN PCC (177' S/O MARKET WAY)	FRONT	EMARKET ST	005SB	216	48	10,368	A	PCC	73	72	76	\$120	1,838,188	SEAL CRACKS			
E MARKET ST	SHERWOOD DR	FRONT ST	EMARKET ST	330SB	404	24	9,696	A	PCC	76	75	79	\$99	2,708,720	SEAL CRACKS			
FRONT ST	PCC START	E MARKET ST	FRONTST	030NB	422	26	10,972	A	PCC	72	71	75	\$132	1,637,657	SEAL CRACKS			
FRONT ST	E MARKET ST	END OF PCC	FRONTST	030SB	367	30	11,010	A	PCC	79	79	83	\$96	4,237,864	SEAL CRACKS			
HUGHES WAY	CONSTITUTION BLVD	FOX GLEN WAY	HUGHESW AY	10	317	32	10,159	R	AC	83	81	83	\$21	1,710,944	SEAL CRACKS			

** - Treatment from Project Selection

Scenarios Criteria:



Scenarios - Sections Selected for Treatment

Interest: .00%

Inflation: 3.50%

Printed: 11/11/2017

Scenario: 2017 Recommended (\$9M 6% PM)

Year: 2019

Street Name	Begin Location	End Location	Street ID	Section ID	Length	Width	Area	FC	Surf Type	Current PCI	Treatment		Cost	Rating	Treatment
											Before	After			
MELODY LN	W SAN LUIS ST	W ALISAL ST	MELODYLN	20	681	15	10,215	R	PCC	86	86	91	\$11	46,879,622	SEAL CRACKS
MELODY LN	W GABILAN ST	END	MELODYLN	30	173	15	2,593	R	PCC	80	80	84	\$5	15,912,823	SEAL CRACKS
QUAIL RUN CIR	COIT WAY	END	QUAILRUNCI	10	556	32	17,790	R	AC	83	81	83	\$36	1,711,954	SEAL CRACKS
Rossi Cir	W ROSSI ST	END	ROSSICIR	10	463	32	14,824	R	AC	83	81	83	\$30	1,711,954	SEAL CRACKS
SHERWOOD DR	E BERNAL DR EB	185 Ft S/O SHERWOOD PL (PCC END)	SHERWOODDR	050	1,814	50	90,700	A	PCC	73	72	76	\$1,046	1,838,188	SEAL CRACKS
TWIN CREEKS CIR	TWIN CREEKS DR	END	TWINCREEK1	10	77	32	2,464	R	AC	90	88	89	\$3	1,464,098	SEAL CRACKS
TWIN CREEKS WAY	COBBLESTONE ST	BEACON HILL DR	TWINCREEK2	10	177	32	5,668	R	AC	83	81	83	\$12	1,710,944	SEAL CRACKS
Treatment Total												\$1,656			
ABERFORD CIR	DE CUNHA CT	END	ABERFORDCI	10	230	32	7,365	R	AC	45	42	100	\$16,939	37,155	THICK AC OVERLAY(2.5 INCHES)
ANGELUS DR	E LAUREL DR	ELWOOD ST	ANGELUSDR	10	803	32	25,690	R	AC	46	43	100	\$59,088	36,921	THICK AC OVERLAY(2.5 INCHES)
ATLANTIC ST	GARNER AVE	DEL MONTE AVE	ATLANTICST	15	1,546	32	49,463	R	AC	43	40	100	\$113,764	37,557	THICK AC OVERLAY(2.5 INCHES)
BAUTISTA DR	ORANGE DR	W ROMIE LN	BAUTISTADR	10	563	32	18,016	R	AC	44	42	100	\$41,437	37,327	THICK AC OVERLAY(2.5 INCHES)
CALAVERAS DR	END	END	CALAVERASD	15	3,228	32	103,301	R	AC	45	42	100	\$237,592	37,152	THICK AC OVERLAY(2.5 INCHES)
CAPITOL ST	W MARKET ST	CENTRAL ST	CAPITOLST	025	1,170	32	37,440	C	PCC	45	44	100	\$86,112	36,771	THICK AC OVERLAY(2.5 INCHES)
CAYUGA ST	CENTRAL AVE	W GABILAN ST	CAYUGAST	10	473	32	15,136	R	PCC	41	40	100	\$34,813	36,814	THICK AC OVERLAY(2.5 INCHES)
CHESTNUT ST	CALIFORNIA ST	PAJARO ST	CHESTNUTST	20	691	40	27,640	R	PCC	42	41	100	\$63,572	36,512	THICK AC OVERLAY(2.5 INCHES)
CHURCH ST	CLAY ST	W ALISAL ST	CHURCHST	40	1,117	38	42,446	C	PCC	44	42	100	\$97,626	37,178	THICK AC OVERLAY(2.5 INCHES)
CLAY ST	LINCOLN AVE	IVERSON ST	CLAYST	20	1,962	36	70,632	C	PCC	45	44	100	\$162,454	36,771	THICK AC OVERLAY(2.5 INCHES)

** - Treatment from Project Selection

Scenarios Criteria:



Scenarios - Sections Selected for Treatment

Interest: .00%

Inflation: 3.50%

Printed: 11/11/2017

Scenario: 2017 Recommended (\$9M 6% PM)

Year: 2019

Street Name	Begin Location	End Location	Street ID	Section ID	Length	Width	Area	FC	Surf Type	Current PCI	Treatment		Cost	Rating	Treatment
											Before	After			
DENNIS AVE	TAMPA ST	BARDIN RD	DENNISAVE	15	2,180	32	69,747	R	AC	43	40	100	\$160,419	37,546	THICK AC OVERLAY(2.5 INCHES)
D ST	MAE AVE	GALINDO ST	DST	15	852	32	27,261	R	AC	45	42	100	\$62,702	37,155	THICK AC OVERLAY(2.5 INCHES)
EISENHOWER ST	VAN BUREN AVE	RUSSELL RD	EISENHOWER1	15	2,876	32	92,027	R	AC	46	43	100	\$211,664	36,922	THICK AC OVERLAY(2.5 INCHES)
E SAN LUIS ST	MAIN ST	FRONT ST	ESANLUIST	050	1,699	32	54,368	C	PCC	43	41	100	\$125,047	37,566	THICK AC OVERLAY(2.5 INCHES)
FILBERT WAY	BRIGHTON ST	END	FILBERTWAY	15	453	32	14,501	R	AC	44	41	100	\$33,352	37,346	THICK AC OVERLAY(2.5 INCHES)
GALINDO ST	DEL MONTE AVE	END	GALINDOST	15	1,151	32	36,838	R	AC	43	40	100	\$84,729	37,557	THICK AC OVERLAY(2.5 INCHES)
GEE ST	RIDER AVE	END	GEEST	10	553	32	17,696	R	AC	45	42	100	\$40,701	37,155	THICK AC OVERLAY(2.5 INCHES)
GROVE ST	ALAMEDA AVE	MANOR DR	GROVEST	45	1,441	32	46,123	R	AC	46	44	100	\$106,083	36,888	THICK AC OVERLAY(2.5 INCHES)
HASTINGS AVE	COLUMBIA AVE	CAMPUS AVE	HASTINGS AV	25	1,208	32	38,652	R	AC	43	40	100	\$88,899	37,525	THICK AC OVERLAY(2.5 INCHES)
INYO CIR	MENDOCINO DR	END	INYO CIR	10	250	32	8,015	R	AC	43	40	100	\$18,435	37,548	THICK AC OVERLAY(2.5 INCHES)
IVERSON ST	W ACACIA ST	W BLANCO RD	IVERSONST	55	2,417	42	101,514	C	PCC	42	40	100	\$233,483	37,909	THICK AC OVERLAY(2.5 INCHES)
JOSEPHINE ST	C ST	END	JOSEPHINES	15	633	32	20,251	R	AC	46	43	100	\$46,577	36,934	THICK AC OVERLAY(2.5 INCHES)
KENTUCKY ST	LINDEN ST	TOWT ST	KENTUCKYST	15	1,268	32	40,574	R	AC	46	43	100	\$93,322	36,921	THICK AC OVERLAY(2.5 INCHES)
LA HONDA CIR	LA HONDA CT	END	LAHONDACIR	10	187	32	5,970	R	AC	45	42	100	\$13,733	37,155	THICK AC OVERLAY(2.5 INCHES)
LARKIN CIR	LARKIN ST	END	LARKIN CIR	10	366	32	11,718	R	AC	44	41	100	\$26,952	37,354	THICK AC OVERLAY(2.5 INCHES)
LODGE ALLY	E MARKET ST	END	LODGEALLY	10	174	15	2,607	R	PCC	41	40	100	\$5,996	36,814	THICK AC OVERLAY(2.5 INCHES)
LOS COCHES AVE	HUMBOLDT DR	KLAMATH DR	LOSCOCHESA	15	752	32	24,052	R	AC	46	43	100	\$55,320	36,929	THICK AC OVERLAY(2.5 INCHES)
LOS GATOS WAY	SARATOGA DR	SARATOGA DR	LOSGATOSWA	10	1,474	32	47,183	R	AC	45	42	100	\$108,522	37,153	THICK AC OVERLAY(2.5 INCHES)

** - Treatment from Project Selection

Scenarios Criteria:



Scenarios - Sections Selected for Treatment

Interest: .00%

Inflation: 3.50%

Printed: 11/11/2017

Scenario: 2017 Recommended (\$9M 6% PM)

Year: 2019

Street Name	Begin Location	End Location	Street ID	Section ID	Length	Width	Area	FC	Surf Type	Current PCI	Treatment		Cost	Rating	Treatment
											Before	After			
LOS PALOS DR	ABBOTT ST	E ROMIE LN	LOSPALOS DR	25	1,412	40	56,480	C	PCC	45	44	100	\$129,904	36,771	THICK AC OVERLAY(2.5 INCHES)
MADRID CIR	MADRID ST	END	MADRIDCI R	10	447	32	14,318	R	AC	44	41	100	\$32,933	37,355	THICK AC OVERLAY(2.5 INCHES)
MAGNOLIA DR	GARDEN WAY	MEADOW DR	MAGNOLIA DR	10	789	32	25,241	R	AC	46	44	100	\$58,055	36,913	THICK AC OVERLAY(2.5 INCHES)
MANZANO CIR	MIMBRERA WAY	END	MANZANO CIR	10	482	31	14,954	R	AC	43	40	100	\$34,396	37,555	THICK AC OVERLAY(2.5 INCHES)
MAPLE ST	CALIFORNIA ST	PAJARO ST	MAPLEST	20	691	42	29,022	C	PCC	42	40	100	\$66,751	37,909	THICK AC OVERLAY(2.5 INCHES)
MAPLEWOOD DR	GROVE ST	SIERRA DR	MAPLEWO ODD	30	391	32	12,523	R	AC	43	40	100	\$28,804	37,523	THICK AC OVERLAY(2.5 INCHES)
MEADOW DR	JOHN ST	JOHN ST	MEADOW DR	15	2,494	32	79,805	R	AC	45	42	100	\$183,552	37,138	THICK AC OVERLAY(2.5 INCHES)
MIAMI ST	CROSS AVE	AFTON ROAD	MIAMIST	15	1,121	32	35,876	R	AC	43	40	100	\$82,516	37,541	THICK AC OVERLAY(2.5 INCHES)
N MADEIRA AVE	ST EDWARDS AVE	HILL CIR	NMADEIRA AV	020	1,637	40	65,480	R	AC	46	44	100	\$150,604	36,919	THICK AC OVERLAY(2.5 INCHES)
NORTHRIDGE DR	VAN BUREN AVE	SWANER AVE	NORTHRID GE	15	2,779	32	88,919	R	AC	45	42	100	\$204,514	37,145	THICK AC OVERLAY(2.5 INCHES)
PAJARO ST	SAN PEDRO ST	E BLANCO RD	PAJAROST	025	1,166	38	44,308	C	PCC	44	42	100	\$101,909	37,178	THICK AC OVERLAY(2.5 INCHES)
PAJARO ST	MAPLE ST	JOHN ST	PAJAROST	150	974	50	48,700	A	PCC	50	49	100	\$112,010	47,346	THICK AC OVERLAY(2.5 INCHES)
PALMA DR	W ALISAL ST	UNIVERSITY AVE	PALMADR	105	1,620	40	64,800	C	PCC	42	40	100	\$149,040	37,909	THICK AC OVERLAY(2.5 INCHES)
PARSONS AVE	BLOCK AVE	RAINIER DR	PARSONS AVE	15	954	32	30,530	R	AC	45	42	100	\$70,219	37,144	THICK AC OVERLAY(2.5 INCHES)
PINE ST	CARMEL AVE	S MAIN ST	PINEST	25	2,271	32	72,672	R	PCC	41	40	100	\$167,146	36,814	THICK AC OVERLAY(2.5 INCHES)
PLUMAS WAY	GLACIER DR	MARIN AVE	PLUMASW AY	10	890	32	28,475	R	AC	45	42	100	\$65,494	37,153	THICK AC OVERLAY(2.5 INCHES)
PRIMAVERA WAY	PRIMAVERA ST	KIPLING ST	PRIMAVER AW	10	726	32	23,226	R	AC	45	43	100	\$53,420	37,116	THICK AC OVERLAY(2.5 INCHES)
RAGSDALE CT	E MARKET ST	END	RAGSDAL ECT	10	99	32	3,154	R	PCC	41	40	100	\$7,255	36,814	THICK AC OVERLAY(2.5 INCHES)

** - Treatment from Project Selection

Scenarios Criteria:



Scenarios - Sections Selected for Treatment

Interest: .00%

Inflation: 3.50%

Printed: 11/11/2017

Scenario: 2017 Recommended (\$9M 6% PM)

Year: 2019

Street Name	Begin Location	End Location	Street ID	Section ID	Length	Width	Area	FC	Surf Type	Current PCI	Treatment		Cost	Rating	Treatment
											Before	After			
RAINIER DR	SHIRES WAY	LINWOOD DR	RAINIERD R	015	893	32	28,568	R	AC	47	45	100	\$65,707	36,674	THICK AC OVERLAY(2.5 INCHES)
REDONDO WAY	COMPTON WAY	GLENDORA WAY	REDONDO WAY	10	1,092	32	34,928	R	AC	47	45	100	\$80,335	36,676	THICK AC OVERLAY(2.5 INCHES)
RIKER ST	W ALISAL ST	CLAY ST	RIKERST	040	1,116	38	42,408	C	PCC	45	44	100	\$97,539	36,771	THICK AC OVERLAY(2.5 INCHES)
SAN LEANDRO CIR	W ALISAL ST	END	SANLEAN DRO	10	221	32	7,079	R	AC	45	43	100	\$16,283	37,119	THICK AC OVERLAY(2.5 INCHES)
SAN MATEO DR	SAN MIGUEL AVE	SAN MATEO PL	SANMATE ODR	15	729	32	23,340	R	AC	46	44	100	\$53,682	36,904	THICK AC OVERLAY(2.5 INCHES)
SEPULVEDA CIR	SEPULVEDA DR	END	SEPULVED AC	10	250	32	7,998	R	AC	44	41	100	\$18,396	37,354	THICK AC OVERLAY(2.5 INCHES)
SEPULVEDA DR	N 1ST ST	W ALVIN DR	SEPULVED AD	15	1,519	32	48,596	R	AC	44	41	100	\$111,770	37,355	THICK AC OVERLAY(2.5 INCHES)
SEQUOIA ST	LINWOOD DR	MARYAL DR	SEQUOIAS T	10	1,094	32	35,000	R	AC	46	43	100	\$80,500	36,921	THICK AC OVERLAY(2.5 INCHES)
SHORT ST	E MARKET ST	N FILICE ST	SHORTST	10	437	32	13,978	R	AC	45	42	100	\$32,151	37,143	THICK AC OVERLAY(2.5 INCHES)
SONORA WAY	CHAPARRAL ST	TAMPICO AVE	SONORAW AY	10	1,078	32	34,510	R	AC	46	43	100	\$79,372	36,921	THICK AC OVERLAY(2.5 INCHES)
SUMMIT DR	HILL TOP DR	HILL TOP DR	SUMMITD R	15	1,187	32	37,968	R	AC	43	40	100	\$87,328	37,547	THICK AC OVERLAY(2.5 INCHES)
SWANER AVE	NORTHRIDGE DR	VAN BUREN AVE	SWANERA VE	15	2,126	32	68,032	R	AC	45	42	100	\$156,474	37,145	THICK AC OVERLAY(2.5 INCHES)
TERRA DR	E LAUREL DR	DORORO DR	TERRADR	10	751	32	24,035	R	AC	44	41	100	\$55,281	37,353	THICK AC OVERLAY(2.5 INCHES)
UNIVERSITY AVE	CENTRAL AVE	ARCHER ST	UNIVERSI TY	30	263	40	10,520	R	AC	47	45	100	\$24,196	36,646	THICK AC OVERLAY(2.5 INCHES)
VALDEZ CIR	QUINTERO CIR	END	VALDEZCI R	10	347	32	11,093	R	AC	46	43	100	\$25,515	36,924	THICK AC OVERLAY(2.5 INCHES)
VALLEJO ST	TAMPICO AVE	GRANADA AVE	VALLEJOS T	20	177	32	5,679	R	AC	46	43	100	\$13,062	36,921	THICK AC OVERLAY(2.5 INCHES)
VASSAR AVE	HASTINGS AVE	LEMONS AVE	VASSARAV E	10	681	32	21,783	R	AC	44	42	100	\$50,102	37,327	THICK AC OVERLAY(2.5 INCHES)
VENTURA WAY	NAPA WAY	SUTTER ST	VENTURA WAY	10	602	32	19,266	R	AC	45	42	100	\$44,313	37,153	THICK AC OVERLAY(2.5 INCHES)

** - Treatment from Project Selection

Scenarios Criteria:



Scenarios - Sections Selected for Treatment

Interest: .00%

Inflation: 3.50%

Printed: 11/11/2017

Scenario: 2017 Recommended (\$9M 6% PM)

Year: 2019

Street Name	Begin Location	End Location	Street ID	Section ID	Length	Width	Area	FC	Surf Type	Current PCI	Treatment		Cost	Rating	Treatment	
											Before	After				
VICTOR ST	MCALLISTER ST	VAN NESS CT (W)	VICTORST	180	524	32	16,768	R	AC	43	40	100	\$38,567	37,547	THICK AC OVERLAY(2.5 INCHES)	
W BOLIVAR ST	N MAIN ST	END	WBOLIVAR ST	15	490	32	15,691	R	AC	46	43	100	\$36,089	36,922	THICK AC OVERLAY(2.5 INCHES)	
WEST ST	LANG ST	GEIL ST	WESTST	090	323	32	10,344	R	AC	43	40	100	\$23,792	37,525	THICK AC OVERLAY(2.5 INCHES)	
WILGART WAY	E ROMIE LN	SAN MIGUEL AVE	WILGART WAY	35	1,442	32	46,144	R	PCC	41	40	100	\$106,132	36,814	THICK AC OVERLAY(2.5 INCHES)	
W LAMAR ST	N MAIN ST	CASTRO ST	WLAMARST	10	247	32	7,889	R	AC	43	40	100	\$18,145	37,549	THICK AC OVERLAY(2.5 INCHES)	
W MENKE ST	N MAIN ST	MARTELLA ST	WMENKES T	10	306	32	9,780	R	AC	44	41	100	\$22,494	37,346	THICK AC OVERLAY(2.5 INCHES)	
W SAN JOAQUIN ST	E SAN JOAQUIN ST	PADRE DR	WSANJOA QUI	10	766	32	24,507	R	AC	44	42	100	\$56,367	37,324	THICK AC OVERLAY(2.5 INCHES)	
											Treatment Total		\$5,521,447			
ELIOT CIR	LEWIS ST	END	ELIOTCIR	10	93	32	2,965	R	AC	68	66	100	\$5,115	37,261	THIN AC OVERLAY(1.5 INCHES)	
ESTRADA WAY	SLOAT DR	END	ESTRADA WAY	15	1,312	32	41,987	R	AC	68	66	100	\$72,429	37,238	THIN AC OVERLAY(1.5 INCHES)	
JACKSON ST	VAN BUREN AVE	SWANER AVE	JACKSON ST	10	1,287	32	41,179	R	AC	68	66	100	\$71,035	37,243	THIN AC OVERLAY(1.5 INCHES)	
KENTFIELD DR	LOYOLA DR	SAN JACINTO DR	KENTFIEL DD	25	2,017	32	64,541	R	AC	66	64	100	\$111,334	38,837	THIN AC OVERLAY(1.5 INCHES)	
KIPLING ST	RIKER ST	LOS OLIVOS DR	KIPLINGST	55	2,803	32	89,708	R	AC	66	64	100	\$154,747	38,807	THIN AC OVERLAY(1.5 INCHES)	
LOMBARD CIR	LOMBARD ST	END	LOMBARD CIR	10	350	32	11,185	R	AC	67	65	100	\$19,295	38,048	THIN AC OVERLAY(1.5 INCHES)	
MANZANO WAY	NOGAL DR	MANZANO CIR	MANZANO WAY	20	407	31	12,632	R	AC	67	65	100	\$21,790	38,095	THIN AC OVERLAY(1.5 INCHES)	
MONTECITO WAY	W ALISAL ST	SAN JACINTO DR	MONTECIT OW	15	953	32	30,503	R	AC	66	64	100	\$52,617	38,814	THIN AC OVERLAY(1.5 INCHES)	
QUINTERO CIR	CHEROKEE DR	END	QUINTERO CI	15	470	32	15,031	R	AC	66	64	100	\$25,929	38,897	THIN AC OVERLAY(1.5 INCHES)	
SARATOGA CIR	SARATOGA DR	END	SARATOG ACI	10	232	32	7,432	R	AC	67	65	100	\$12,821	38,095	THIN AC OVERLAY(1.5 INCHES)	

** - Treatment from Project Selection

Scenarios Criteria:



Scenarios - Sections Selected for Treatment

Interest: .00%

Inflation: 3.50%

Printed: 11/11/2017

Scenario: 2017 Recommended (\$9M 6% PM)

Year: 2019

Street Name	Begin Location	End Location	Street ID	Section ID	Length	Width	Area	FC	Surf Type	Current PCI	Treatment		Cost	Rating	Treatment
											PCI Before	PCI After			
STOCKTON ST	POWELL ST	W ROSSI ST	STOCKTONST	15	1,245	32	39,850	R	AC	67	65	100	\$68,743	38,048	THIN AC OVERLAY(1.5 INCHES)
TAYLOR ST	VAN BUREN AVE	COOLIDGE ST	TAYLORST	10	502	32	16,072	R	AC	67	65	100	\$27,725	38,072	THIN AC OVERLAY(1.5 INCHES)
												Treatment Total	\$643,580		
Year 2019 Area Total							5,279,021	Year 2019 Total				\$8,757,729			

Year: 2020

Street Name	Begin Location	End Location	Street ID	Section ID	Length	Width	Area	FC	Surf Type	Current PCI	Treatment		Cost	Rating	Treatment
											PCI Before	PCI After			
ABBOTT ST	JOHNSON AVE	E ROMIE LN	ABBOTTST	030SB	263	36	9,461	A	AC	74	69	100	\$18,018	46,238	THIN OVERLAY w/FABRIC
ABBOTT ST	S SANDBORN RD	E ROMIE LN	ABBOTTST	035NB	1,076	36	38,744	A	AC	73	68	100	\$73,784	47,432	THIN OVERLAY w/FABRIC
CABERNET WAY	CHARDONNAY DR	BURGUNDY WAY	CABERNE TWA	15	1,103	32	35,287	R	AC	67	63	100	\$67,202	35,740	THIN OVERLAY w/FABRIC
CONSTITUTION BLVD	RHODE ISLAND ST	E BORONDA RD	CONSTITU TI	70NB	640	34	21,760	A	AC	74	69	100	\$41,440	46,223	THIN OVERLAY w/FABRIC
C ST	MAE AVE	GALINDO ST	CST	15	847	32	27,119	R	AC	67	63	100	\$51,647	35,787	THIN OVERLAY w/FABRIC
DARTMOUTH WAY	E BORONDA RD	S END (BARICADE)	DARTMOU THW	10	364	32	11,648	O	AC	68	64	100	\$22,183	34,970	THIN OVERLAY w/FABRIC
DIVISION ST	SUMMIT DR	END	DIVISIONS T	15	151	31	4,692	R	AC	69	65	100	\$8,936	34,261	THIN OVERLAY w/FABRIC
E ALISAL ST	GRIFFIN ST	PRADER ST	EALISALS T	260WB	1,288	24	30,912	A	AC	74	69	100	\$58,869	46,279	THIN OVERLAY w/FABRIC
E BORONDA RD	SAN JUAN GRADE RD	DARTMOUTH WAY	EBOROND ARD	20EB	977	40	39,072	A	AC	74	69	100	\$74,409	46,202	THIN OVERLAY w/FABRIC
LA CANADA WAY	LA JOLLA WAY	NE END	LACANAD AWA	20	430	32	13,760	R	AC	68	65	100	\$26,205	34,956	THIN OVERLAY w/FABRIC
MCKINNON ST	HARDEN PKWY	CHARDONNAY DR	MCKINNO NST	30	1,029	42	43,218	A	AC	72	67	100	\$82,305	48,508	THIN OVERLAY w/FABRIC
MENDOCINO DR	PLACER WAY	YOLO CIR	MENDOCI NOD	15	884	32	28,294	R	AC	68	64	100	\$53,884	35,039	THIN OVERLAY w/FABRIC
NATIVIDAD RD	E ALVIN DR	LOS COCHES AVE	NATIVIDAD R	140SB	1,803	36	64,908	A	AC/AC	73	69	100	\$123,611	42,859	THIN OVERLAY w/FABRIC

** - Treatment from Project Selection

Scenarios Criteria:



Scenarios - Sections Selected for Treatment

Interest: .00%

Inflation: 3.50%

Printed: 11/11/2017

Scenario: 2017 Recommended (\$9M 6% PM)

Year: 2020

Street Name	Begin Location	End Location	Street ID	Section ID	Length	Width	Area	FC	Surf Type	Current PCI	Treatment		Cost	Rating	Treatment		
											PCI Before	PCI After					
N DAVIS RD	WESTRIDGE PKWY	AUTO CENTER CIR	NDAVISRD	180NB	4,506	32	144,192	A	AC	72	67	100	\$274,600	48,508	THIN OVERLAY w/FABRIC		
NEW HAMPSHIRE CIR	NEW HAMPSHIRE CT	END	NEWHAMP SHI	10	360	32	11,512	R	AC	68	64	100	\$21,923	35,066	THIN OVERLAY w/FABRIC		
N MADEIRA AVE	TERRACE ST	NE END (TREE BARRICADE)	NMADEIRA AV	140	1,471	32	47,072	R	AC	67	63	100	\$89,644	35,753	THIN OVERLAY w/FABRIC		
N MAIN ST	HARDEN PKWY	SAN JUAN GRADE RD	NMAINST	035NB	1,280	13	16,640	A	AC	74	69	100	\$31,690	46,385	THIN OVERLAY w/FABRIC		
N MAIN ST	W CURTIS ST	W LAUREL DR	NMAINST	115SB	918	38	34,884	A	AC/AC	72	68	100	\$66,434	46,421	THIN OVERLAY w/FABRIC		
PALMETTO ST	W MARKET ST	RAILROAD AVE	PALMETT OST	10	361	32	11,552	R	AC	66	62	100	\$22,001	36,428	THIN OVERLAY w/FABRIC		
PARK ROW	W ROMIE LN	W ACACIA ST	PARKROW	10	737	32	23,598	R	AC	68	64	100	\$44,941	34,962	THIN OVERLAY w/FABRIC		
SAN ANDREAS WAY	SAN JUAN DR	END	SANANDR EAS	10	171	32	5,477	R	AC	68	64	100	\$10,431	34,995	THIN OVERLAY w/FABRIC		
SAN JUAN GRADE RD	N MAIN ST	E BORONDA RD	SANJUAN GRA	050	1,640	38	62,320	A	AC	73	68	100	\$118,683	47,568	THIN OVERLAY w/FABRIC		
ST AUGUSTINE DR	ST REGIS WAY	ST CHARLES WAY	STAUGUS TIN	10	1,633	32	52,248	R	AC	68	64	100	\$99,501	35,035	THIN OVERLAY w/FABRIC		
ST MICHAEL WAY	CIRCLE DR	N MADEIRA AVE	STMICHAELW	10	1,046	32	33,483	R	AC	67	63	100	\$63,765	35,757	THIN OVERLAY w/FABRIC		
ST REGIS CIR	ST GEORGE DR	END	STREGISC IR	10	161	32	5,161	R	AC	67	63	100	\$9,828	35,757	THIN OVERLAY w/FABRIC		
TOKAY CIR	CABERNET WAY	END	TOKAYCIR	10	114	32	3,653	R	AC	67	63	100	\$6,956	35,740	THIN OVERLAY w/FABRIC		
VILLA ST	WILSON ST	W MARKET ST	VILLAST	20	1,105	40	44,200	A	AC	74	69	100	\$84,175	46,251	THIN OVERLAY w/FABRIC		
W BLANCO RD	PADRE DR	RIKER ST	WBLANCO RD	020WB	1,233	30	36,990	A	AC	72	67	100	\$70,444	48,568	THIN OVERLAY w/FABRIC		
W LAUREL DR	TYLER ST	101 N ON/OFF RAMP	WLAUREL DR	035	1,104	68	75,072	A	AC	72	67	100	\$142,968	48,508	THIN OVERLAY w/FABRIC		
WORK ST	WORK CIR	ELVEE DR	WORKST	30	1,922	62	119,164	A	AC	72	67	100	\$226,936	48,561	THIN OVERLAY w/FABRIC		
												Treatment Total		\$2,087,413			
ABBOTT ST	E ROMIE LN	JOHNSON AVE	ABBOTTST	030NB	263	36	9,461	A	AC	77	72	81	\$2,816	78,634	SLURRY SEAL		
ABBOTT ST	HARRIS RD	CITY LIMITS	ABBOTTST	060	1,322	57	75,372	A	AC	82	78	86	\$22,428	78,894	SLURRY SEAL		
BUCKINGHAM WAY	EL DORADO DR	BUCKINGHAM DR	BUCKINGH A2	10	169	32	5,417	R	AC	82	79	87	\$1,290	72,458	SLURRY SEAL		

** - Treatment from Project Selection

Scenarios Criteria:



Scenarios - Sections Selected for Treatment

Interest: .00%

Inflation: 3.50%

Printed: 11/11/2017

Scenario: 2017 Recommended (\$9M 6% PM)

Year: 2020

Street Name	Begin Location	End Location	Street ID	Section ID	Length	Width	Area	FC	Surf Type	Current PCI	Treatment		Cost	Rating	Treatment
											PCI Before	PCI After			
CONSTITUTION BLVD	BEACON HILL DR	LAS CASITAS DR	CONSTITU TI	30NB	1,003	32	32,095	A	AC	79	75	83	\$9,551	79,490	SLURRY SEAL
CONSTITUTION BLVD	BEACON HILL DR	RHODE ISLAND ST	CONSTITU TI	60NB	877	34	29,818	A	AC	80	76	84	\$8,873	79,590	SLURRY SEAL
CONSTITUTION BLVD	MANTUCKET BLVD	E BORONDA RD	CONSTITU TI	70SB	640	34	21,760	A	AC	82	77	85	\$6,475	78,944	SLURRY SEAL
E ALISAL ST	270' E/O FRONT ST	FRONT ST	EALISALS T	240WB	270	24	6,480	A	AC	82	78	86	\$1,929	78,886	SLURRY SEAL
E LAUREL DR	NATIVIDAD RD	CONSTITUTIO N BLVD	ELAURELD R	120EB	1,907	35	66,745	A	AC	80	76	84	\$19,861	79,592	SLURRY SEAL
E LAUREL DR	CONSTITUTION BLVD	NATIVIDAD RD	ELAURELD R	120WB	1,907	35	66,745	A	AC	80	76	84	\$19,861	79,590	SLURRY SEAL
E LAUREL DR	CONSTITUTION BLVD	RANCH VIEW LN/COUNTY FACILITY	ELAURELD R	130EB	1,698	35	59,430	A	AC	82	78	86	\$17,685	78,867	SLURRY SEAL
E LAUREL DR	RANCH VIEW LN/COUNTY FACILITY	ST EDWARDS AVE	ELAURELD R	140EB	2,305	35	80,675	A	AC	80	76	84	\$24,006	79,592	SLURRY SEAL
E LAUREL DR	ST EDWARDS AVE	RANCH VIEW LN/COUNTY FACILITY	ELAURELD R	140WB	2,305	35	80,675	A	AC	81	77	85	\$24,006	79,561	SLURRY SEAL
E LAUREL DR	ST EDWARDS AVE	N SANBORN RD	ELAURELD R	150EB	1,390	35	48,650	A	AC	81	77	85	\$14,477	79,554	SLURRY SEAL
FREEDOM PKWY	ESTRELLA WAY	BERNARDO AVE	FREEDOM PKW	025	1,433	32	45,844	A	AC	82	77	85	\$13,642	78,944	SLURRY SEAL
FREEDOM PKWY	CONSTITUTION BLVD	BERNARDO AVE	FREEDOM PKW	035	3,212	32	102,780	A	AC	80	75	84	\$30,584	79,580	SLURRY SEAL
HARDEN PKWY	N MAIN ST	BROADWAY DR	HARDENP KWY	10WB	2,026	28	56,728	A	AC	81	76	85	\$16,881	79,576	SLURRY SEAL
HARDEN PKWY	BROADWAY DR	MCKINNON ST	HARDENP KWY	20WB	1,156	28	32,368	A	AC	80	75	84	\$9,632	79,580	SLURRY SEAL
MCKINNON ST	E BORONDA RD	N END	MCKINNO NST	50	1,138	37	42,106	A	AC	82	78	86	\$12,530	78,867	SLURRY SEAL
N MAIN ST	E LAUREL DR	E CURTIS ST	NMAINST	115NB	918	38	34,884	A	AC	80	75	84	\$10,381	79,580	SLURRY SEAL
N MAIN ST	E BERNAL DR	IRIS DR	NMAINST	135NB	1,180	38	44,840	A	AC	81	76	85	\$13,343	79,576	SLURRY SEAL
N SANBORN RD	FREEDOM PKWY	E BORONDA RD	NSANBOR NRD	025	1,937	32	61,990	A	AC	81	77	85	\$18,446	79,561	SLURRY SEAL

** - Treatment from Project Selection



Scenarios - Sections Selected for Treatment

Interest: .00%

Inflation: 3.50%

Printed: 11/11/2017

Scenario: 2017 Recommended (\$9M 6% PM)

Year: 2020

Street Name	Begin Location	End Location	Street ID	Section ID	Length	Width	Area	FC	Surf Type	Current PCI	Treatment		Cost	Rating	Treatment			
											PCI Before	PCI After						
SHERWOOD DR	101 Overpass (PCC END)	185 Ft S/O SHERWOOD PL	SHERWOOD DR	040	850	50	42,500	A	AC	77	73	81	\$12,647	78,657	SLURRY SEAL			
S SANBORN RD	PELLETT AVE	580' S INDUSTRIAL ST	SSANBOR NRD	055SB	227	20	4,540	A	AC	82	78	86	\$1,351	78,886	SLURRY SEAL			
												Treatment Total		\$312,695				
ABBOTT ST	HARRIS RD	1100' E(S)/O HARKINS RD	ABBOTTST	055NB	4,294	28	120,232	A	AC/AC	64	60	100	\$357,766	34,770	MILL AND THICK OVERLAY			
HARKINS RD	100' NORTH OF NUTTING ST	CITY LIMIT	HARKINSR D	045W	745	32	23,832	A	AC	65	60	100	\$70,914	35,488	MILL AND THICK OVERLAY			
WESTRIDGE PKWY	N DAVIS RD	BROOKS RD	WESTRID GEP	10	1,261	66	83,213	A	AC	66	61	100	\$247,613	34,896	MILL AND THICK OVERLAY			
												Treatment Total		\$676,293				
ALAMEDA AVE	ABBOTT ST	MAPLEWOOD DR	ALAMEDA AVE	015	1,598	32	51,128	C	PCC	46	43	100	\$121,710	35,755	THICK AC OVERLAY(2.5 INCHES)			
ARCADIA CIR	ARCADIA WAY	END	ARCADIAC IR	10	384	32	12,287	R	AC	51	47	100	\$29,249	34,910	THICK AC OVERLAY(2.5 INCHES)			
CABRILLO AVE	TAMPICO AVE	LINWOOD DR	CABRILLO AV	10	881	32	28,178	R	AC	52	48	100	\$67,078	34,610	THICK AC OVERLAY(2.5 INCHES)			
CALIFORNIA ST	JOHN ST	E GABILAN ST	CALIFORN I1	045	2,332	46	107,272	C	PCC	46	43	100	\$255,361	35,755	THICK AC OVERLAY(2.5 INCHES)			
CAMBRIAN DR	ATHERTON WAY	CUPERTINO WAY	CAMBRIAN DR	10	1,320	32	42,240	R	AC	51	47	100	\$100,553	34,919	THICK AC OVERLAY(2.5 INCHES)			
CARIBBEAN AVE	TAHITI PL	HAWAII PL	CARIBBEA NA	20	241	32	7,722	R	AC	50	46	100	\$18,384	35,206	THICK AC OVERLAY(2.5 INCHES)			
CARMEL AVE	HAWTHORNE ST	EL PASO PL	CARMELA VE	45	694	32	22,208	C	PCC	47	44	100	\$52,867	35,330	THICK AC OVERLAY(2.5 INCHES)			
CARR AVE	E MARKET ST	END	CARRAVE	15	748	32	23,948	R	AC	51	47	100	\$57,008	34,907	THICK AC OVERLAY(2.5 INCHES)			
CARRIAGE DR	COUNTRYSIDE DR	CARRIAGE CT	CARRIAGE DR	15	448	32	14,327	R	AC	51	47	100	\$34,106	34,907	THICK AC OVERLAY(2.5 INCHES)			
CENTER ST	E MARKET ST	EAST ST	CENTERS T	15	906	32	29,002	R	AC	49	44	100	\$69,040	35,450	THICK AC OVERLAY(2.5 INCHES)			
CENTRAL AVE	NACIONAL ST	HOMESTEAD AVE	CENTRAL A	075	1,279	46	58,834	A	PCC	51	48	100	\$140,055	46,078	THICK AC OVERLAY(2.5 INCHES)			

** - Treatment from Project Selection

Scenarios Criteria:



Scenarios - Sections Selected for Treatment

Interest: .00%

Inflation: 3.50%

Printed: 11/11/2017

Scenario: 2017 Recommended (\$9M 6% PM)

Year: 2020

Street Name	Begin Location	End Location	Street ID	Section ID	Length	Width	Area	FC	Surf Type	Current PCI	Treatment		Cost	Rating	Treatment
											Before	After			
CHARRO WAY	ALAMO WAY	RIDER AVE	CHARROW AY	10	302	32	9,655	R	AC	52	48	100	\$22,984	34,626	THICK AC OVERLAY(2.5 INCHES)
CLAREMONT ST	ROCHEX AVE	W LAUREL DR	CLAREM NTS	10	457	32	14,634	R	AC	52	48	100	\$34,836	34,614	THICK AC OVERLAY(2.5 INCHES)
CROSS AVE	MIAMI ST	BARDIN RD	CROSSAV E	30	1,086	36	39,096	R	AC	50	46	100	\$93,069	35,193	THICK AC OVERLAY(2.5 INCHES)
DEL MAR DR	END	NISSEN RD	DELMARD R	15	1,339	32	42,851	R	AC	47	42	100	\$102,008	35,892	THICK AC OVERLAY(2.5 INCHES)
DONNER WAY	HUMBOLDT DR	EMERALD DR	DONNERW AY	15	804	32	25,738	R	AC	51	47	100	\$61,270	34,918	THICK AC OVERLAY(2.5 INCHES)
EAST ST	N FILICE ST	N SANBORN RD	EASTST	20	798	32	25,536	R	AC	51	47	100	\$60,789	34,907	THICK AC OVERLAY(2.5 INCHES)
ELM DR	RIDER AVE	END	ELMDR	10	375	32	12,000	R	AC	50	46	100	\$28,567	35,209	THICK AC OVERLAY(2.5 INCHES)
ELTON PL	N HEBBRON AVE	END	ELTONPL	15	835	32	26,707	R	AC	51	47	100	\$63,577	34,907	THICK AC OVERLAY(2.5 INCHES)
FLINT CIR	LARKIN ST	END	FLINTCIR	10	102	32	3,270	R	AC	51	47	100	\$7,785	34,910	THICK AC OVERLAY(2.5 INCHES)
GARDENIA CIR	GARDENIA DR	E END	GARDENIA CI	10	206	31	6,386	R	AC	49	44	100	\$15,202	35,454	THICK AC OVERLAY(2.5 INCHES)
HAWTHORNE ST	CARMEL AVE	PAJARO ST	HAWTHOR NES	25	1,482	32	47,424	C	PCC	46	43	100	\$112,893	35,755	THICK AC OVERLAY(2.5 INCHES)
HAYES ST	PARKSIDE ST	END	HAYESST	10	207	32	6,628	R	AC	50	46	100	\$15,779	35,198	THICK AC OVERLAY(2.5 INCHES)
HEATHER DR	IRIS DR	COLUMBINE DR	HEATHER DR	15	725	32	23,188	R	AC	49	44	100	\$55,200	35,454	THICK AC OVERLAY(2.5 INCHES)
HOMESTEAD AVE	CENTRAL AVE	W ALISAL ST	HOMESTE ADA	050	1,147	40	45,877	R	PCC	45	42	100	\$109,210	34,728	THICK AC OVERLAY(2.5 INCHES)
HOMESTEAD AVE	W ALISAL ST	IVERSON ST	HOMESTE ADA	075	1,255	36	45,172	R	PCC	43	40	100	\$107,532	35,390	THICK AC OVERLAY(2.5 INCHES)
IVERSON ST	CLAY ST	W ACACIA ST	IVERSONS T	35	1,279	55	70,345	C	PCC	47	44	100	\$167,457	35,330	THICK AC OVERLAY(2.5 INCHES)
KEARNY WAY	ALVARADO DR	LARKIN ST	KEARNYW AY	10	479	32	15,339	R	AC	48	43	100	\$36,516	35,701	THICK AC OVERLAY(2.5 INCHES)
KLAMATH DR	ARCADIA WAY	CALAVERAS DR	KLAMATH DR	15	2,205	32	70,564	R	AC	50	46	100	\$167,979	35,204	THICK AC OVERLAY(2.5 INCHES)

** - Treatment from Project Selection

Scenarios Criteria:



Scenarios - Sections Selected for Treatment

Interest: .00%

Inflation: 3.50%

Printed: 11/11/2017

Scenario: 2017 Recommended (\$9M 6% PM)

Year: 2020

Street Name	Begin Location	End Location	Street ID	Section ID	Length	Width	Area	FC	Surf Type	Current PCI	Treatment		Cost	Rating	Treatment
											Before	After			
LA CANADA WAY	LOS OLIVOS DR	LA JOLLA WAY	LACANADAWA	10	682	32	21,824	R	AC	49	45	100	\$51,953	35,421	THICK AC OVERLAY(2.5 INCHES)
LACEY LN	E GABILAN ST	END	LACEYLN	10	149	15	2,235	R	PCC	43	40	100	\$5,321	35,390	THICK AC OVERLAY(2.5 INCHES)
LA JOLLA CIR	LA JOLLA WAY	END	LAJOLLACIR	10	267	32	8,547	R	AC	50	46	100	\$20,346	35,160	THICK AC OVERLAY(2.5 INCHES)
LOYOLA DR	UNIVERSITY AVE	ORINDA WAY	LOYOLADR	25	2,667	32	85,340	R	AC	49	45	100	\$203,152	35,424	THICK AC OVERLAY(2.5 INCHES)
LUTHER WAY	PICO BLANCO	W BLANCO RD	LUTHERWAY	10	420	32	13,426	R	AC	49	45	100	\$31,962	35,421	THICK AC OVERLAY(2.5 INCHES)
MADEIRA CIR	N MADEIRA AVE	END	MADEIRACIR	10	408	32	13,048	R	AC	51	47	100	\$31,061	34,908	THICK AC OVERLAY(2.5 INCHES)
MAE AVE	TOWT ST	D ST	MAEAVE	15	477	32	15,264	R	AC	52	48	100	\$36,337	34,626	THICK AC OVERLAY(2.5 INCHES)
MAPLE ST	ABBOTT ST	CALIFORNIA ST	MAPLEST	45	1,706	40	68,240	C	PCC	46	43	100	\$162,446	35,755	THICK AC OVERLAY(2.5 INCHES)
MYRTLE ST	CIRCLE DR	TOWT ST	MYRTLEST	10	899	35	31,462	R	AC	48	43	100	\$74,895	35,699	THICK AC OVERLAY(2.5 INCHES)
N MADEIRA AVE	W END (TREE BARRICADE)	ST EDWARDS AVE	NMADEIRA AV	010	2,243	40	89,720	R	AC	50	46	100	\$213,579	35,193	THICK AC OVERLAY(2.5 INCHES)
NOGAL CIR	NOGAL DR	END	NOGALCIR	10	236	32	7,537	R	AC	50	46	100	\$17,943	35,206	THICK AC OVERLAY(2.5 INCHES)
ORCHARD AVE	SIEBER ST	DEL MONTE AVE	ORCHARD AVE	10	1,146	32	36,684	R	AC	50	46	100	\$87,327	35,209	THICK AC OVERLAY(2.5 INCHES)
PEREZ ST	E BOLIVAR ST	END	PEREZST	25	822	32	26,314	R	AC	50	46	100	\$62,641	35,197	THICK AC OVERLAY(2.5 INCHES)
PINO WAY	LAS CASITAS DR	ALAMO WAY	PINOWAY	10	832	32	26,638	R	AC	51	47	100	\$63,413	34,919	THICK AC OVERLAY(2.5 INCHES)
RIANDA ST	PRADER ST	GRIFFIN ST	RIANDAST	10	919	32	29,397	R	AC	51	47	100	\$69,980	34,907	THICK AC OVERLAY(2.5 INCHES)
RIKER ST	W MARKET ST	CENTRAL AVE	RIKERST	025	1,426	32	45,630	R	PCC	45	42	100	\$108,623	34,728	THICK AC OVERLAY(2.5 INCHES)
RINCON AVE	CENTER ST	EAST ST	RINCONAVE	10	700	32	22,414	R	AC	49	44	100	\$53,357	35,450	THICK AC OVERLAY(2.5 INCHES)
RODEO AVE	N 1ST ST	W CURTIS ST	RODEOAVE	15	1,286	32	41,140	R	AC	50	46	100	\$97,935	35,197	THICK AC OVERLAY(2.5 INCHES)

** - Treatment from Project Selection

Scenarios Criteria:



Scenarios - Sections Selected for Treatment

Interest: .00%

Inflation: 3.50%

Printed: 11/11/2017

Scenario: 2017 Recommended (\$9M 6% PM)

Year: 2020

Street Name	Begin Location	End Location	Street ID	Section ID	Length	Width	Area	FC	Surf Type	Current PCI	Treatment		Cost	Rating	Treatment
											PCI Before	PCI After			
ROGGE RD	NATIVIDAD RD	CITY LIMITS	ROGGERD	010	4,400	32	140,800	R	AC	47	42	100	\$335,175	35,985	THICK AC OVERLAY(2.5 INCHES)
SAN CLEMENTE AVE	KIRKWOOD AVE	WILSON ST	SANCLEM ENT	15	679	32	21,714	R	PCC	45	42	100	\$51,692	34,728	THICK AC OVERLAY(2.5 INCHES)
SAN FERNANDO CIR	SAN FERNANDO DR	END	SANFERN AND	10	253	32	8,089	R	AC	51	47	100	\$19,257	34,899	THICK AC OVERLAY(2.5 INCHES)
SANTA ANA DR	GROVE ST	GROVE ST	SANTAAN ADR	10	895	32	28,625	R	AC	48	43	100	\$68,142	35,668	THICK AC OVERLAY(2.5 INCHES)
SANTA FE WAY	SAN LEANDRO WAY	SAN FELIPE ST	SANTAFE WAY	15	644	32	20,609	R	AC	50	46	100	\$49,059	35,163	THICK AC OVERLAY(2.5 INCHES)
SEVILLE ST	DURAN ST	CHEROKEE DR	SEVILLES T	15	1,098	32	35,150	R	AC	50	46	100	\$83,674	35,198	THICK AC OVERLAY(2.5 INCHES)
SIMAS ST	E MARKET ST	END	SIMASST	15	732	32	23,440	R	AC	51	47	100	\$55,798	34,907	THICK AC OVERLAY(2.5 INCHES)
SOLANO WAY	E ALVIN DR	END	SOLANOW AY	15	523	32	16,739	R	AC	48	43	100	\$39,847	35,701	THICK AC OVERLAY(2.5 INCHES)
SOLEDAD ST	JOHN ST	END	SOLEDAD ST	15	2,445	32	78,240	R	PCC	45	42	100	\$186,251	34,728	THICK AC OVERLAY(2.5 INCHES)
TAMPICO AVE	ELWOOD ST	RAINIER DR	TAMPICOA VE	90	1,261	32	40,352	R	AC	48	43	100	\$96,058	35,699	THICK AC OVERLAY(2.5 INCHES)
TAPADERO DR	E LAUREL DR	CHAPARRAL ST	TAPADER ODR	15	1,835	32	58,730	R	AC	49	44	100	\$139,808	35,452	THICK AC OVERLAY(2.5 INCHES)
TERRACE ST	N MADEIRA AVE	FREMONT ST	TERRACE ST	15	1,916	32	61,315	R	AC	50	46	100	\$145,960	35,193	THICK AC OVERLAY(2.5 INCHES)
TRINITY WAY	E ALVIN DR	END	TRINITYW AY	15	896	32	28,668	R	AC	49	44	100	\$68,246	35,461	THICK AC OVERLAY(2.5 INCHES)
VILLA ST	CENTRAL AVE	WILSON ST	VILLAST	10	1,285	40	51,400	A	PCC	52	49	100	\$122,358	45,276	THICK AC OVERLAY(2.5 INCHES)
W BERNAL DR	N MAIN ST	LUPIN DR	WBERNAL DR	15	484	32	15,482	R	AC	50	46	100	\$36,856	35,198	THICK AC OVERLAY(2.5 INCHES)
WOODSIDE DR	IVERSON ST	SAN VINCENTE AVE	WOODSID EDR	020	1,113	32	35,616	R	AC	47	42	100	\$84,784	35,892	THICK AC OVERLAY(2.5 INCHES)
WORK CIR	WORK ST	END	WORKCIR	10	402	32	12,878	R	AC	49	45	100	\$30,656	35,425	THICK AC OVERLAY(2.5 INCHES)
YOUNG DR	KIRKWOOD AVE	KIRKWOOD AVE	YOUNGDR	10	1,040	32	33,285	R	AC	48	43	100	\$79,236	35,684	THICK AC OVERLAY(2.5 INCHES)

** - Treatment from Project Selection

Scenarios Criteria:



Scenarios - Sections Selected for Treatment

Interest: .00%

Inflation: 3.50%

Printed: 11/11/2017

Scenario: 2017 Recommended (\$9M 6% PM)

										Treatment Total		\$5,293,192			
BYRON DR	CHAUCER DR	STEPHANIE DR	BYRONDR	10	857	32	27,433	R	AC	69	66	100	\$48,979	36,461	THIN AC OVERLAY(1.5 INCHES)
CASCADE WAY	BUCKINGHAM DR	KLAMATH DR	CASCADE WAY	15	877	32	28,072	R	AC	71	68	100	\$50,120	34,855	THIN AC OVERLAY(1.5 INCHES)
CASSINO CIR	CASSINO WAY	END	CASSINOC IR	10	250	32	8,008	R	AC	71	68	100	\$14,297	34,825	THIN AC OVERLAY(1.5 INCHES)
COTTONWOOD DR	COTTONWOOD CT	END	COTTONW OO1	15	1,785	32	57,126	R	AC	70	66	100	\$101,992	35,742	THIN AC OVERLAY(1.5 INCHES)
GARDEN WAY	S FILICE ST	MAGNOLIA DR	GARDENW AY	15	741	32	23,704	R	AC	69	65	100	\$42,321	36,522	THIN AC OVERLAY(1.5 INCHES)
LA JOLLA WAY	LA CANADA WAY	LOS OLIVOS DR	LAJOLLAW AY	10	927	32	29,661	R	AC	69	66	100	\$52,957	36,461	THIN AC OVERLAY(1.5 INCHES)
TETON AVE	RAINIER DR	GLACIER DR	TETONAV E	10	996	32	31,860	R	AC	70	66	100	\$56,882	35,733	THIN AC OVERLAY(1.5 INCHES)
VINCENT PL	MASSOLO CT	RICO ST	VINCENTP L	15	579	32	18,540	R	AC	70	67	100	\$33,102	35,686	THIN AC OVERLAY(1.5 INCHES)
										Treatment Total		\$400,650			
Year 2020 Area Total							4,823,226			Year 2020 Total		\$8,770,243			

Year: 2021

Street Name	Begin Location	End Location	Street ID	Section ID	Length	Width	Area	Surf FC	Type	Current PCI	Treatment		Cost	Rating	Treatment
											PCI Before	PCI After			
ABBOTT ST	MAPLE ST	JOHN ST	ABBOTTST	020NB	771	36	27,756	A	AC	75	68	100	\$54,709	46,043	THIN OVERLAY w/FABRIC
ACOSTA PLZ	N SANBORN RD	END	ACOSTAPL Z	20	270	41	11,070	R	AC	70	65	100	\$21,820	33,648	THIN OVERLAY w/FABRIC
AMARILLO WAY	RIDER AVE	NOGAL DR	AMARILLO WA	15	656	37	24,268	R	AC	69	64	100	\$47,835	34,367	THIN OVERLAY w/FABRIC
ARGENTINE DR	BARDIN RD	END	ARGENTIN ED	15	1,040	32	33,281	R	AC	70	65	100	\$65,599	33,614	THIN OVERLAY w/FABRIC
ARGENTINE PL	ARGENTINE DR	END	ARGENTIN EP	10	375	32	11,993	R	AC	69	64	100	\$23,639	34,341	THIN OVERLAY w/FABRIC
BURGUNDY WAY	CABERNET WAY	CHARDONNAY DR	BURGUND YWA	15	422	32	13,498	R	AC	73	68	100	\$26,606	31,236	THIN OVERLAY w/FABRIC
BUSH ST	HYDE ST	S END	BUSHST	20	185	32	5,920	R	AC	71	66	100	\$11,669	32,838	THIN OVERLAY w/FABRIC
CAMILLE CT	ATLANTIC ST	END	CAMILLEC T	10	194	32	6,207	R	AC	71	66	100	\$12,235	32,886	THIN OVERLAY w/FABRIC

** - Treatment from Project Selection



Scenarios - Sections Selected for Treatment

Interest: .00%

Inflation: 3.50%

Printed: 11/11/2017

Scenario: 2017 Recommended (\$9M 6% PM)

Year: 2021

Street Name	Begin Location	End Location	Street ID	Section ID	Length	Width	Area	FC	Surf Type	Current PCI	Treatment		Cost	Rating	Treatment
											Before	After			
CHARDONNAY CIR	CHARDONNAY DR	END	CHARDON NAY	10	172	32	5,512	R	AC	71	66	100	\$10,865	32,838	THIN OVERLAY w/FABRIC
CHEROKEE DR	SEVILLE ST	DURAN ST	CHEROKEE EDR	030	581	32	18,592	C	AC	77	69	100	\$36,646	35,290	THIN OVERLAY w/FABRIC
CHURCHILL WAY	CROMWELL DR	CROMWELL DR	CHURCHIL LW	15	1,057	32	33,811	R	AC	71	66	100	\$66,644	32,838	THIN OVERLAY w/FABRIC
CONSTITUTION BLVD	INDEPENDENC E BLVD	E LAUREL DR	CONSTITU TI	10SB	3,905	32	124,945	A	AC	76	69	100	\$246,273	45,008	THIN OVERLAY w/FABRIC
CONSTITUTION BLVD	LAS CASITAS DR	FREEDOM PKWY	CONSTITU TI	40SB	1,189	34	40,426	A	AC	75	68	100	\$79,682	46,175	THIN OVERLAY w/FABRIC
CROMWELL DR	EL DORADO DR	VICTORIA AVE	CROMWEL LDR	15	1,361	32	43,538	R	AC	72	67	100	\$85,817	32,044	THIN OVERLAY w/FABRIC
DEER ST	N MAIN ST	END	DEERST	15	540	32	17,268	R	AC	71	66	100	\$34,036	32,855	THIN OVERLAY w/FABRIC
EBANO PL	RANCHERO DR	END	EBANOPL	10	204	32	6,526	R	AC	70	65	100	\$12,863	33,640	THIN OVERLAY w/FABRIC
E BERNAL DR	10 E BERNAL DR	S END	EBERNAL DR	30	264	32	8,446	R	AC	71	66	100	\$16,648	32,855	THIN OVERLAY w/FABRIC
EDEN ST	SCHILLING PL	END	EDENST	10	599	32	19,159	R	AC/AC	69	64	100	\$37,763	32,412	THIN OVERLAY w/FABRIC
E MENKE ST	N MAIN ST	BRIDGE ST	EMENKES T	10	341	32	10,912	R	AC	70	65	100	\$21,508	33,599	THIN OVERLAY w/FABRIC
FREEDOM PKWY	ESTRELLA WAY	TOWT ST	FREEDOM PKW	010	510	32	16,306	A	AC	76	69	100	\$32,140	45,008	THIN OVERLAY w/FABRIC
HILL CIR	N MADEIRA AVE	END	HILLCIR	10	174	32	5,566	R	AC	71	66	100	\$10,971	32,855	THIN OVERLAY w/FABRIC
KENNEDY ST	BUCHANAN WAY	END	KENNEDY ST	35	1,655	32	52,947	R	AC	74	69	100	\$104,361	30,403	THIN OVERLAY w/FABRIC
LENNOX WAY	TUDOR WAY	VICTORIA AVE	LENNOXW AY	15	1,150	32	36,809	R	AC	72	67	100	\$72,554	32,044	THIN OVERLAY w/FABRIC
LOHMAN ST	EISENHOWER ST	END	LOHMANS T	15	599	32	19,174	R	AC	71	66	100	\$37,793	32,858	THIN OVERLAY w/FABRIC
MAYFAIR DR	S SANBORN RD	MAYFAIR DR	MAYFAIRD R	15	2,512	32	80,379	R	AC	72	67	100	\$158,432	32,044	THIN OVERLAY w/FABRIC
MELVILLE ST	LONGFELLOW DR	WHITMAN ST	MELVILLE ST	10	1,070	32	34,224	R	AC	73	68	100	\$67,459	31,288	THIN OVERLAY w/FABRIC
MERLOT WAY	CHARDONNAY DR	WINDSOR ST	MERLOTW AY	15	1,214	32	38,834	R	AC	72	67	100	\$76,545	32,044	THIN OVERLAY w/FABRIC

** - Treatment from Project Selection

Scenarios Criteria:



Scenarios - Sections Selected for Treatment

Interest: .00%

Inflation: 3.50%

Printed: 11/11/2017

Scenario: 2017 Recommended (\$9M 6% PM)

Year: 2021

Street Name	Begin Location	End Location	Street ID	Section ID	Length	Width	Area	FC	Surf Type	Current PCI	Treatment		Cost	Rating	Treatment
											Before	After			
NATIVIDAD RD	LOS COCHES AVE	EMERALD WAY	NATIVIDAD R	145NB	1,753	36	63,108	A	AC	75	68	100	\$124,390	45,972	THIN OVERLAY w/FABRIC
N MAIN DR	CHAPARRAL ST	END	NMAINDR	10	515	32	16,478	R	AC/AC	75	69	100	\$32,479	30,605	THIN OVERLAY w/FABRIC
N MAIN ST	CHEROKEE DR	W ALVIN DR	NMAINST	055SB	1,392	13	18,096	A	AC	76	69	100	\$35,669	44,811	THIN OVERLAY w/FABRIC
N MAIN ST	NAVAJO DR	E ALVIN DR	NMAINST	085NB	802	38	30,476	A	AC	76	69	100	\$60,070	45,008	THIN OVERLAY w/FABRIC
PENNSYLVANIA DR	MCKINNON ST	END	PENNSYLV AN	15	1,601	32	51,236	R	AC	74	69	100	\$100,989	30,420	THIN OVERLAY w/FABRIC
QUILLA ST	E MARKET ST	WILLIAMS RD	QUILLAST	15	1,418	32	45,386	R	AC	69	64	100	\$89,458	34,324	THIN OVERLAY w/FABRIC
RIDER AVE	FREEDOM PKWY	MIMBRERA WAY	RIDERAVE	025	1,680	32	53,747	C	AC	77	69	100	\$105,938	35,324	THIN OVERLAY w/FABRIC
RIESLING WAY	RHINE CIR	BURGUNDY WAY	RIESLING WA	15	916	32	29,304	R	AC	70	65	100	\$57,761	33,599	THIN OVERLAY w/FABRIC
ROSARITA DR	SANTA TERESA WAY	E BERNAL DR	ROSARITA DR	15	2,102	32	67,270	R	AC	74	69	100	\$132,593	30,398	THIN OVERLAY w/FABRIC
SAN CARLOS DR	SAN PEDRO ST	SAN MIGUEL AVE	SANCARL OSD	10	1,260	32	40,308	R	AC	72	67	100	\$79,449	32,023	THIN OVERLAY w/FABRIC
SOTO PL	E BOLIVAR ST	S END	SOTOPL	15	171	32	5,472	R	AC	73	68	100	\$10,786	31,258	THIN OVERLAY w/FABRIC
ST ALBANS CT	ST EDWARDS AVE	CIRCLE DR	STALBANS CT	15	856	32	27,382	R	AC	73	68	100	\$53,973	31,256	THIN OVERLAY w/FABRIC
SUTTON WAY	DELANCEY DR	DELANCEY DR	SUTTONW AY	15	916	32	29,299	R	AC	69	64	100	\$57,751	34,347	THIN OVERLAY w/FABRIC
TUDOR WAY	VICTORIA AVE	S END	TUDORWA Y	10	420	32	13,440	R	AC	71	66	100	\$26,491	32,838	THIN OVERLAY w/FABRIC
TUDOR WAY	LENNOX WAY	T AT W END	TUDORWA Y	20	860	32	27,520	R	AC	72	67	100	\$54,244	32,044	THIN OVERLAY w/FABRIC
VAN BUREN AVE	SAN JUAN GRADE RD	E BOLIVAR ST	VANBURE NAV	010	1,491	40	59,640	C	AC	76	68	100	\$117,554	36,227	THIN OVERLAY w/FABRIC
VICTORIA AVE	WINDSOR ST	EL DORADO DR	VICTORIA AV	15	1,643	32	52,578	R	AC	70	65	100	\$103,634	33,599	THIN OVERLAY w/FABRIC
WHITMAN ST	NANTUCKET BLVD	LONGFELLOW DR	WHITMAN ST	15	480	32	15,350	R	AC	70	65	100	\$30,256	33,648	THIN OVERLAY w/FABRIC
WINDSOR ST	CHARDONNAY DR	HARDEN PKWY	WINDSOR ST	15	1,050	32	33,599	R	AC	72	67	100	\$66,227	32,044	THIN OVERLAY w/FABRIC
ZINFANDEL WAY	CHARDONNAY DR	WINDSOR ST	ZINFANDE LW	10	835	32	26,726	R	AC	72	67	100	\$52,679	32,044	THIN OVERLAY w/FABRIC

** - Treatment from Project Selection

Scenarios Criteria:



Scenarios - Sections Selected for Treatment

Interest: .00%

Inflation: 3.50%

Printed: 11/11/2017

Scenario: 2017 Recommended (\$9M 6% PM)

										Treatment Total			\$2,865,503		
E MARKET ST	END OF PCC (EMARKETST00 5NB)	E MARKET ST	EMARKET ST	020NB	282	20	5,640	A	AC	56	47	100	\$31,266	17,977	RECONSTRUCT SURFACE (AC)
										Treatment Total			\$31,266		
AIRPORT BLVD	ROY DIAZ ST	MERCER WAY	AIRPORTB LV	105	2,193	60	131,557	A	AC	77	70	79	\$40,517	74,466	SLURRY SEAL
BERKSHIRE WAY	CAPE COD WAY	BOSTON ST	BERKSHIR EW	15	701	32	22,433	R	AC	81	76	84	\$5,528	71,739	SLURRY SEAL
CONSTITUTION BLVD	BEACON HILL DR	INDEPENDEN CE BLVD	CONSTITU TI	20SB	1,729	32	55,315	A	AC	83	76	84	\$17,036	76,897	SLURRY SEAL
CONSTITUTION BLVD	LAS CASITAS DR	BEACON HILL DR	CONSTITU TI	30SB	1,003	32	32,095	A	AC	83	76	84	\$9,885	76,897	SLURRY SEAL
E ALISAL ST	FRONT ST	270' E/O FRONT ST	EALISALS T	240EB	270	24	6,480	A	AC	85	78	86	\$1,996	75,762	SLURRY SEAL
E MARKET ST	N SANBORN RD	TOWT ST	EMARKET ST	185	1,658	60	99,490	A	AC	84	77	85	\$30,641	76,285	SLURRY SEAL
E MARKET ST	KENNETH AVE	TOWT ST	EMARKET ST	235	1,732	44	76,217	A	AC	84	77	85	\$23,474	76,285	SLURRY SEAL
E MARKET ST	MERCED ST	S FREEWAY ON RAMP	EMARKET ST	320	211	62	13,071	A	AC	85	78	86	\$4,026	75,773	SLURRY SEAL
E MARKET ST	S FREEWAY ON RAMP	ON KERN ST	EMARKET ST	405	498	62	30,876	A	AC	85	78	86	\$9,510	75,773	SLURRY SEAL
FREEDOM PKWY	WILLIAMS RD	PADOVA DR	FREEDOM PKW	105	2,134	32	68,288	A	AC	83	76	84	\$21,032	76,897	SLURRY SEAL
LAFAYETTE WAY	DELANCEY DR	BROADWAY DR	LAFAYETT EW	15	677	32	21,679	R	AC	80	75	84	\$5,342	71,803	SLURRY SEAL
LA HONDA CT	ALAMO WAY	ALAMO WAY	LAHONDA CT	15	1,506	32	48,204	R	AC	80	75	84	\$11,877	71,807	SLURRY SEAL
LONDONDERRY WAY	COVENTRY ST	END	LONDOND ERR	15	795	32	25,449	R	AC	80	75	84	\$6,271	71,803	SLURRY SEAL
N MAIN ST	SANTA CLARA AVE	W BERNAL DR	NMAINST	200NB	729	36	26,244	A	AC	84	77	85	\$8,083	76,339	SLURRY SEAL
N SANBORN RD	FREEDOM PKWY	ANTIGUA AVE	NSANBOR NRD	035	1,074	32	34,353	A	AC	84	77	85	\$10,581	76,288	SLURRY SEAL
N SANBORN RD	GARNER AVE	E LAUREL DR	NSANBOR NRD	105	2,075	32	66,392	A	AC	83	76	85	\$20,448	76,886	SLURRY SEAL
PICKFORD WAY	DECLARATION ST	ROCKHAVEN CT	PICKFORD WA	10	258	32	8,262	R	AC	80	75	84	\$2,036	71,807	SLURRY SEAL

** - Treatment from Project Selection

Scenarios Criteria:



Scenarios - Sections Selected for Treatment

Interest: .00%

Inflation: 3.50%

Printed: 11/11/2017

Scenario: 2017 Recommended (\$9M 6% PM)

Year: 2021

Street Name	Begin Location	End Location	Street ID	Section ID	Length	Width	Area	FC	Surf Type	Current PCI	Treatment		Cost	Rating	Treatment	
											Before	After				
RHODE ISLAND ST	CONSTITUTION BLVD	END	RHODEISL A1	15	831	32	26,595	R	AC	81	76	84	\$6,553	71,742	SLURRY SEAL	
ROY DIAZ ST	END	AIRPORT BLVD	ROYDIAZS T	15	2,082	32	66,637	A	AC	83	76	85	\$20,523	76,883	SLURRY SEAL	
SCONBERG PKWY	ALISAL RD	MONTE BELLA BLVD	SCONBERGPK	10	875	32	28,000	A	AC	83	76	85	\$8,624	76,883	SLURRY SEAL	
SHERMAN DR	LARKIN ST	END	SHERMAN DR	15	1,727	32	55,256	R	AC	80	75	84	\$13,614	71,803	SLURRY SEAL	
STONY BROOK CIR	STONY BROOK DR	END	STONYBROOK	10	316	32	10,114	R	AC	81	76	84	\$2,493	71,738	SLURRY SEAL	
Treatment Total												\$280,090				
ABBOTT ST	ALAMEDA AVE	LOS PALOS DR	ABBOTTST	025SB	1,316	36	47,376	A	AC/AC	67	60	100	\$145,908	33,208	MILL AND THICK OVERLAY	
CHEROKEE DR	W AVLIN DR	INCA WAY	CHEROKEE EDR	050	883	32	28,256	C	AC	71	62	100	\$87,023	25,242	MILL AND THICK OVERLAY	
E BLANCO RD	BLANCO CIR	LA MESA WAY	EBLANCO RD	20WB	3,462	36	124,632	A	AC	71	64	100	\$383,839	32,166	MILL AND THICK OVERLAY	
E BLANCO RD	SAN JUAN DR	PAJARO ST	EBLANCO RD	40WB	1,679	36	60,444	A	AC	72	65	100	\$186,154	31,530	MILL AND THICK OVERLAY	
N DAVIS RD	AUTO CENTER CIR	BORONDA CROSSING PL	NDAVISRD	190NB	2,374	32	75,968	A	AC	70	63	100	\$233,965	32,761	MILL AND THICK OVERLAY	
N MAIN ST	W LAUREL DR	IRIS DR	NMAINST	125SB	2,231	38	84,778	A	AC/AC	70	63	100	\$261,097	32,030	MILL AND THICK OVERLAY	
N SANBORN RD	GARNER AVE	DEL MONTE AVE	NSANBOR NRD	170	1,545	32	49,439	A	AC	70	63	100	\$152,262	32,786	MILL AND THICK OVERLAY	
PELLETT AVE	S SANBORN RD	SANBORN PL	PELLETTA VE	15	1,062	32	33,970	C	AC	73	65	100	\$104,622	24,467	MILL AND THICK OVERLAY	
SHERWOOD DR	E ROSSI ST	E MARKET ST	SHERWOOD DR	025	704	64	45,068	A	AC	74	67	100	\$138,800	30,146	MILL AND THICK OVERLAY	
SHERWOOD DR	E ROSSI ST	101 Overpass (PCC START)	SHERWOOD DR	030	1,649	64	105,536	A	AC	70	63	100	\$325,027	32,771	MILL AND THICK OVERLAY	
Treatment Total												\$2,018,697				
ALAMO WAY	LAS CASITAS DR	GARNER AVE	ALAMOWAY	15	1,888	32	60,420	R	AC	54	48	100	\$148,864	33,409	THICK AC OVERLAY(2.5 INCHES)	
ARTHUR ST	CLEVERLAND AVE	END	ARTHURST	15	2,200	32	70,407	R	AC	55	49	100	\$173,470	33,069	THICK AC OVERLAY(2.5 INCHES)	

** - Treatment from Project Selection

Scenarios Criteria:



Scenarios - Sections Selected for Treatment

Interest: .00%

Inflation: 3.50%

Printed: 11/11/2017

Scenario: 2017 Recommended (\$9M 6% PM)

Year: 2021

Street Name	Begin Location	End Location	Street ID	Section ID	Length	Width	Area	FC	Surf Type	Current PCI	Treatment		Cost	Rating	Treatment
											Before	After			
AVENUE B	LINCOLN AVE	S MAIN ST	AVENUEB	10	298	32	9,522	R	AC	55	49	100	\$23,461	33,032	THICK AC OVERLAY(2.5 INCHES)
BAUTISTA DR	W ROMIE LN	W ACACIA ST	BAUTISTA DR	20	872	32	27,904	R	AC	54	48	100	\$68,751	33,364	THICK AC OVERLAY(2.5 INCHES)
BRUNKEN AVE	MALARIN ST	END	BRUNKEN AVE	30	855	32	27,373	R	AC	52	46	100	\$67,443	33,956	THICK AC OVERLAY(2.5 INCHES)
CALIFORNIA ST	MARKET WAY	E ROSSI ST	CALIFORN I1	015	861	32	27,545	R	PCC	48	44	100	\$67,866	32,918	THICK AC OVERLAY(2.5 INCHES)
CARIBBEAN AVE	TAHITI PL	PACIFIC AVE	CARIBBEA NA	10	239	32	7,659	R	AC	53	47	100	\$18,872	33,712	THICK AC OVERLAY(2.5 INCHES)
CHESTNUT ST	PAJARO ST	S MAIN ST	CHESTNU TST	10	773	40	30,920	R	PCC	46	42	100	\$76,182	33,654	THICK AC OVERLAY(2.5 INCHES)
CHICO WAY	SISKIYOU DR	CALAVERAS DR	CHICOWA Y	10	696	32	22,266	R	AC	54	48	100	\$54,859	33,407	THICK AC OVERLAY(2.5 INCHES)
COUNTRYSIDE DR	BARDIN RD	END	COUNTRY SID	15	834	32	26,692	R	AC	55	49	100	\$65,765	33,066	THICK AC OVERLAY(2.5 INCHES)
EMERALD WAY	EMERALD DR	PESCADERO DR	EMERALD WAY	15	673	32	21,527	R	AC	53	47	100	\$53,040	33,711	THICK AC OVERLAY(2.5 INCHES)
GARNER AVE	END	RIDER AVE	GARNERA VE	010	1,096	37	40,552	R	AC	54	48	100	\$99,913	33,412	THICK AC OVERLAY(2.5 INCHES)
GLENWOOD CT	ALMA AVE	KIMMEL ST	GLENWOOD CT	10	447	32	14,316	R	AC	54	48	100	\$35,271	33,389	THICK AC OVERLAY(2.5 INCHES)
GREENFIELD ALY	E GABILAN ST	E MARKET ST	GREENFIELD ALY	30	537	32	17,196	R	PCC	47	43	100	\$42,369	33,301	THICK AC OVERLAY(2.5 INCHES)
GREENWOOD PL	WOODSIDE DR	NORTH END	GREENWOOD PL	020	402	32	12,851	R	AC	54	48	100	\$31,664	33,360	THICK AC OVERLAY(2.5 INCHES)
GROVE ST	ALAMEDA AVE	END	GROVEST	15	1,054	32	33,735	R	PCC	52	49	100	\$83,117	31,093	THICK AC OVERLAY(2.5 INCHES)
HARDING ST	POLK ST	TYLER ST	HARDING ST	15	1,579	32	50,526	R	AC	53	47	100	\$124,487	33,705	THICK AC OVERLAY(2.5 INCHES)
HAVEN ALY	BELLEHAVEN ST	END	HAVENALY	30	138	16	2,211	R	PCC	50	46	100	\$5,448	32,064	THICK AC OVERLAY(2.5 INCHES)
HOLLY ST	RIDER AVE	END	HOLLYST	10	696	32	22,280	R	AC	54	48	100	\$54,894	33,412	THICK AC OVERLAY(2.5 INCHES)
HYDE ST	VAN NESS CT	RICO ST	HYDEST	15	1,270	32	40,626	R	AC	54	48	100	\$100,096	33,397	THICK AC OVERLAY(2.5 INCHES)

** - Treatment from Project Selection

Scenarios Criteria:



Scenarios - Sections Selected for Treatment

Interest: .00%

Inflation: 3.50%

Printed: 11/11/2017

Scenario: 2017 Recommended (\$9M 6% PM)

Year: 2021

Street Name	Begin Location	End Location	Street ID	Section ID	Length	Width	Area	FC	Surf Type	Current PCI	Treatment		Cost	Rating	Treatment
											Before	After			
IMPERIAL WAY	NAPA WAY	SUTTER ST	IMPERIAL WA	10	618	32	19,766	R	AC	53	47	100	\$48,700	33,712	THICK AC OVERLAY(2.5 INCHES)
LEESE DR	SHERMAN DR	ALVARADO DR	LEESEDR	10	1,077	32	34,456	R	AC	53	47	100	\$84,893	33,703	THICK AC OVERLAY(2.5 INCHES)
LODGE LN	E ALISAL ST	E SAN LUIS ST	LODGE LN	30	675	15	10,123	R	PCC	49	45	100	\$24,941	32,505	THICK AC OVERLAY(2.5 INCHES)
LOMBARD ST	VINCENT PL	HYDE ST	LOMBARD ST	15	414	32	13,252	R	AC	55	49	100	\$32,651	33,059	THICK AC OVERLAY(2.5 INCHES)
MYRTLE CT	MYRTLE ST	MYRTLE ST	MYRTLE CT	15	1,581	32	50,578	R	AC	53	47	100	\$124,616	33,702	THICK AC OVERLAY(2.5 INCHES)
NEWPORT CT	LEXINGTON DR	LEXINGTON DR	NEWPORT CT	10	1,675	32	53,596	R	AC	53	47	100	\$132,051	33,711	THICK AC OVERLAY(2.5 INCHES)
N MADEIRA AVE	E ALISAL ST	E MARKET ST	NMADEIRA AV	125	1,157	32	37,024	R	AC	52	46	100	\$91,221	33,989	THICK AC OVERLAY(2.5 INCHES)
N PEARL ST	E MARKET ST	E ALISAL ST	NPEARLST	15	1,146	32	36,665	R	AC	53	47	100	\$90,337	33,700	THICK AC OVERLAY(2.5 INCHES)
PLAZA CIR	S MAIN ST	END	PLAZACIR	10	448	32	14,343	R	AC	53	47	100	\$35,340	33,693	THICK AC OVERLAY(2.5 INCHES)
PRADO ST	PEREZ ST	NE END	PRADOST	20	665	32	21,285	R	AC	53	47	100	\$52,442	33,703	THICK AC OVERLAY(2.5 INCHES)
PRIMAVERA ST	KIPLING ST	PRIMAVERA WAY	PRIMAVERAS	15	705	32	22,546	R	AC	54	48	100	\$55,550	33,360	THICK AC OVERLAY(2.5 INCHES)
PRIMROSE DR	HEATHER DR	LUPIN DR	PRIMROSE DR	10	769	32	24,595	R	AC	53	47	100	\$60,598	33,705	THICK AC OVERLAY(2.5 INCHES)
RAGSDALE CT	ROOSEVELT ST	RAGSDALE CT	RAGSDALE CT	20	332	32	10,628	R	PCC	51	48	100	\$26,187	31,593	THICK AC OVERLAY(2.5 INCHES)
RHODE ISLAND CIR	RHODE ISLAND ST	END	RHODE ISLAND	10	285	32	9,120	R	AC	53	47	100	\$22,470	33,715	THICK AC OVERLAY(2.5 INCHES)
SAN JACINTO DR	KENTFIELD DR	MONTECITO WAY	SAN JACINTO	10	1,052	32	33,665	R	AC	52	46	100	\$82,945	33,959	THICK AC OVERLAY(2.5 INCHES)
SCHILLING PL	HANSEN ST	END	SCHILLING P	15	2,544	32	81,408	R	AC	52	46	100	\$200,574	33,961	THICK AC OVERLAY(2.5 INCHES)
SIERRA DR	GROVE ST	MANOR DR	SIERRA DR	15	1,562	32	49,978	R	AC	53	47	100	\$123,137	33,669	THICK AC OVERLAY(2.5 INCHES)
SLOAT DR	POTRERO WAY	COLTON DR	SLOAT DR	20	826	32	26,432	R	AC	55	49	100	\$65,124	33,069	THICK AC OVERLAY(2.5 INCHES)

** - Treatment from Project Selection

Scenarios Criteria:



Scenarios - Sections Selected for Treatment

Interest: .00%

Inflation: 3.50%

Printed: 11/11/2017

Scenario: 2017 Recommended (\$9M 6% PM)

Year: 2021

Street Name	Begin Location	End Location	Street ID	Section ID	Length	Width	Area	FC	Surf Type	Current PCI	Treatment		Cost	Rating	Treatment		
											Before	After					
SORRENTINI DR	GRANADA AVE	NATIVIDAD RD	SORRENTINI	15	542	32	17,330	R	AC	53	47	100	\$42,699	33,702	THICK AC OVERLAY(2.5 INCHES)		
ST CHARLES WAY	N MADEIRA AVE	ST CHARLES PL	STCHARLES	10	731	32	23,391	R	AC	52	46	100	\$57,630	33,990	THICK AC OVERLAY(2.5 INCHES)		
UNIVERSITY AVE	AMBROSE DR	W ACACIA ST	UNIVERSITY	10	1,555	40	62,200	R	AC	54	48	100	\$153,250	33,364	THICK AC OVERLAY(2.5 INCHES)		
UNIVERSITY AVE	W ACACIA ST	CENTRAL AVE	UNIVERSITY	20	1,751	40	70,040	R	AC	55	49	100	\$172,566	33,035	THICK AC OVERLAY(2.5 INCHES)		
											Treatment Total		\$3,175,754				
BUSH ST	RICO ST	HYDE ST	BUSHST	10	1,294	32	41,408	R	AC	72	67	100	\$76,517	34,180	THIN AC OVERLAY(1.5 INCHES)		
COTTONWOOD CT	COTTONWOOD DR	COTTONWOOD DR	COTTONWOOD	10	240	32	7,689	R	AC	72	67	100	\$14,208	34,234	THIN AC OVERLAY(1.5 INCHES)		
DEL REY CIR	PADRE DR	END	DELREYCIR	10	464	32	14,836	R	AC	72	67	100	\$27,415	34,114	THIN AC OVERLAY(1.5 INCHES)		
MODOC AVE	RAINIER DR	E ALVIN DR	MODOCAVE	15	1,244	32	39,822	R	AC	72	67	100	\$73,587	34,227	THIN AC OVERLAY(1.5 INCHES)		
POLK ST	TYLER ST	W LAUREL DR	POLKST	15	2,238	32	71,615	R	AC	73	68	100	\$132,335	33,347	THIN AC OVERLAY(1.5 INCHES)		
VAN NESS CT	VICTOR ST (W)	HYDE ST	VANNESSCT	10	717	32	22,944	R	AC	73	68	100	\$42,398	33,319	THIN AC OVERLAY(1.5 INCHES)		
											Treatment Total		\$366,460				
							Year 2021 Area Total		4,555,156	Year 2021 Total		\$8,737,770					

Year: 2022

Street Name	Begin Location	End Location	Street ID	Section ID	Length	Width	Area	FC	Surf Type	Current PCI	Treatment		Cost	Rating	Treatment
											Before	After			
E BERNAL DR	ROSARITA DR	ALPINE DR	EBERNALDR	20	1,609	32	51,488	R	AC	76	69	100	\$105,038	29,032	THIN OVERLAY w/FABRIC
LEXINGTON DR	PROVINCETOWN DR	INDEPENDENCE BLVD	LEXINGTON	15	1,997	32	63,911	R	AC	76	69	100	\$130,381	29,053	THIN OVERLAY w/FABRIC
LONGFELLOW DR	BRADBURY ST	HEMINGWAY DR	LONGFELLOW	170	322	32	10,304	R	AC	76	69	100	\$21,021	29,053	THIN OVERLAY w/FABRIC
MESQUITE DR	E BORONDA RD	BUCKHORN DR	MESQUITE DR	15	1,085	32	34,726	C	AC	78	68	100	\$70,843	35,118	THIN OVERLAY w/FABRIC

** - Treatment from Project Selection



Scenarios - Sections Selected for Treatment

Interest: .00%

Inflation: 3.50%

Printed: 11/11/2017

Scenario: 2017 Recommended (\$9M 6% PM)

Year: 2022

Street Name	Begin Location	End Location	Street ID	Section ID	Length	Width	Area	FC	Surf Type	Current PCI	Treatment		Cost	Rating	Treatment			
											Before	After						
MOFFETT ST	VANDENBERG ST	LA GUARDIA ST	MOFFETT ST	225	1,261	32	40,364	C	AC	78	68	100	\$82,346	35,096	THIN OVERLAY w/FABRIC			
NEWCASTLE DR	NANTUCKET BLVD	ROCKHAVEN CT	NEWCAST LED	15	762	32	24,388	R	AC	75	68	100	\$49,754	29,899	THIN OVERLAY w/FABRIC			
PARTRIDGE ST	FALCON DR	END	PARTRIDG ES	15	831	32	26,576	R	AC	76	69	100	\$54,217	29,064	THIN OVERLAY w/FABRIC			
												Treatment Total		\$513,600				
E BLANCO RD	PAJARO ST	SAN JUAN DR	EBLANCO RD	40EB	1,680	36	60,480	A	AC/AC	54	43	100	\$347,011	17,908	RECONSTRUCT SURFACE (AC)			
E BORONDA RD	CONSTITUTION BLVD	RIDER AVE	EBOROND ARD	55	1,763	45	79,335	A	AC	57	45	100	\$455,194	17,671	RECONSTRUCT SURFACE (AC)			
FRONT ST	JOHN ST	MAPLE ST	FRONTST	075	979	32	31,314	A	AC	53	40	100	\$179,670	18,163	RECONSTRUCT SURFACE (AC)			
HARDEN PKWY	BROADWAY DR	MCKINNON ST	HARDENP KWY	20EB	1,161	28	32,508	A	AC	55	43	100	\$186,519	17,920	RECONSTRUCT SURFACE (AC)			
HARDEN PKWY	MCKINNON ST	WINDSOR ST	HARDENP KWY	30EB	938	28	26,264	A	AC	54	41	100	\$150,693	18,035	RECONSTRUCT SURFACE (AC)			
HARRIS RD	HARRIS PL	HARRIS RD	HARRISRD	40	1,273	32	40,736	A	AC	55	43	100	\$233,728	17,929	RECONSTRUCT SURFACE (AC)			
MCKINNON ST	E ALVIN DR	WESTMINSTE R DR	MCKINNO NST	10	988	60	56,080	A	AC	56	44	100	\$321,766	17,783	RECONSTRUCT SURFACE (AC)			
NATIVIDAD RD	E ALVIN DR	LOS COCHES AVE	NATIVIDAD R	140NB	1,803	36	64,908	A	AC	56	44	100	\$372,418	17,783	RECONSTRUCT SURFACE (AC)			
NATIVIDAD RD	EMERALD WAY	ARCADIA WAY	NATIVIDAD R	150NB	849	36	30,564	A	AC	55	43	100	\$175,365	17,920	RECONSTRUCT SURFACE (AC)			
N DAVIS RD	W ROSSI ST	SLOAT DR	NDAVISRD	150NB	751	32	24,032	A	AC/AC	56	45	100	\$137,887	17,660	RECONSTRUCT SURFACE (AC)			
N MAIN ST	SAN JUAN GRADE RD	E BORONDA RD	NMAINST	025NB	1,749	13	22,737	A	AC	54	41	100	\$130,457	18,060	RECONSTRUCT SURFACE (AC)			
N WOOD ST	S WOOD ST	ROOSEVELT ST	NWOODST	10	577	32	18,471	A	AC	57	45	100	\$105,983	17,648	RECONSTRUCT SURFACE (AC)			
PAJARO ST	E MARKETST	JOHN ST	PAJAROST	045	2,708	50	135,389	A	AC	53	40	100	\$776,810	18,157	RECONSTRUCT SURFACE (AC)			
SAN JOSE ST	WILGART WAY	SAN JUAN DR	SANJOSE ST	15	963	32	30,816	A	AC	53	40	100	\$176,811	18,158	RECONSTRUCT SURFACE (AC)			

** - Treatment from Project Selection

Scenarios Criteria:



Scenarios - Sections Selected for Treatment

Interest: .00%

Inflation: 3.50%

Printed: 11/11/2017

Scenario: 2017 Recommended (\$9M 6% PM)

Year: 2022

Street Name	Begin Location	End Location	Street ID	Section ID	Length	Width	Area	FC	Surf Type	Current PCI	Treatment		Cost	Rating	Treatment	
											Before	After				
S SANBORN RD	JOHN ST	E ALISAL ST	SSANBOR NRD	015NB	1,325	20	26,502	A	AC/AC	58	47	100	\$152,061	17,557	RECONSTRUCT SURFACE (AC)	
S SANBORN RD	PELLETT AVE	ELVEE DR	SSANBOR NRD	085NB	1,830	20	36,591	A	AC	56	44	100	\$209,948	17,790	RECONSTRUCT SURFACE (AC)	
S SANBORN RD	FAIRVIEW AVE	JOHN ST	SSANBOR NRD	105NB	792	20	15,830	A	AC/AC	54	43	100	\$90,827	17,908	RECONSTRUCT SURFACE (AC)	
S SANBORN RD	JOHN ST	FAIRVIEW AVE	SSANBOR NRD	105SB	792	20	15,830	A	AC	56	44	100	\$90,827	17,791	RECONSTRUCT SURFACE (AC)	
S SANBORN RD	ELVEE DR	FAIRWAY AVE	SSANBOR NRD	125NB	433	20	8,660	A	AC	57	45	100	\$49,688	17,648	RECONSTRUCT SURFACE (AC)	
S SANBORN RD	FAIRWAY AVE	ELVEE DR	SSANBOR NRD	125SB	424	20	8,480	A	AC	53	40	100	\$48,655	18,157	RECONSTRUCT SURFACE (AC)	
W ACACIA ST	RIKER ST	JUNIPERO WAY	WACACIA ST	065	1,356	32	43,402	A	AC	55	43	100	\$249,023	17,928	RECONSTRUCT SURFACE (AC)	
W ALISAL ST	CHURCH ST	LINCOLN AVE	WALISALS T	040	317	60	19,010	A	AC	53	40	100	\$109,071	18,157	RECONSTRUCT SURFACE (AC)	
W ALISAL ST	COLLEGE DR	W ACACIA ST	WALISALS T	100	885	60	53,100	A	AC	53	40	100	\$304,668	18,144	RECONSTRUCT SURFACE (AC)	
W BLANCO RD	LOS OLIVOS DR	LUTHER WAY	WBLANCO RD	040WB	1,388	30	41,640	A	AC	55	43	100	\$238,915	17,928	RECONSTRUCT SURFACE (AC)	
WILLIAMS RD	FREEDOM PKWY	E BORONDA RD	WILLIAMS RD	090	2,133	57	121,587	A	AC	56	44	100	\$697,621	17,783	RECONSTRUCT SURFACE (AC)	
											Treatment Total		\$5,991,616			
1ST AVE	TOWT ST	E LAUREL DR	1STAVE	15	2,568	32	82,187	R	AC	81	75	83	\$20,959	69,419	SLURRY SEAL	
ALVARADO DR	SHERMAN DR	END	ALVARAD ODR	15	1,571	32	50,262	R	AC	82	76	84	\$12,817	69,308	SLURRY SEAL	
ARCADIA WAY	ARCADIA CT	NATIVIDAD RD	ARCADIA WAY	20	817	32	26,144	R	AC	82	76	84	\$6,667	69,313	SLURRY SEAL	
ASTOR WAY	BROADWAY DR	HUDSON WAY	ASTORWA Y	15	580	32	18,573	R	AC	82	76	84	\$4,737	69,308	SLURRY SEAL	
BOLOGNA CT	BOLOGNA WAY	BOLOGNA WAY	BOLOGNA CT	10	737	32	23,583	R	AC	81	75	83	\$6,014	69,419	SLURRY SEAL	
BOSTON ST	BENNINGTON CT	BEACON HILL DR	BOSTONS T	15	2,945	32	94,249	R	AC	82	76	84	\$24,034	69,313	SLURRY SEAL	
BRADBURY ST	END	FITZGERALD ST	BRADBUR YST	015	2,003	37	74,111	R	AC	81	75	83	\$18,899	69,421	SLURRY SEAL	

** - Treatment from Project Selection

Scenarios Criteria:



Scenarios - Sections Selected for Treatment

Interest: .00%

Inflation: 3.50%

Printed: 11/11/2017

Scenario: 2017 Recommended (\$9M 6% PM)

Year: 2022

Street Name	Begin Location	End Location	Street ID	Section ID	Length	Width	Area	FC	Surf Type	Current PCI	Treatment		Cost	Rating	Treatment
											Before	After			
CAPE COD WAY	ROCKPORT WAY	CONSTITUTION BLVD	CAPECOD WAY	15	1,142	32	36,554	R	AC	82	76	84	\$9,322	69,313	SLURRY SEAL
COBBLESTONE ST	BEACON HILL DR	COBBLESTONE ST	COBBLESTONE	15	1,885	32	60,328	R	AC	82	76	84	\$15,384	69,315	SLURRY SEAL
COTTONWOOD WAY	RIDER AVE	COTTONWOOD DR	COTTONWOOD	10	429	32	13,715	R	AC	82	76	84	\$3,498	69,315	SLURRY SEAL
DORSET WAY	BUCKINGHAM DR	LANCASHIRE DR	DORSETWAY	10	509	32	16,275	R	AC	82	76	84	\$4,151	69,313	SLURRY SEAL
EMERALD DR	ARCADIA WAY	EMERALD WAY	EMERALD DR	15	872	32	27,903	R	AC	81	75	83	\$7,116	69,421	SLURRY SEAL
FAULKNER ST	FITZGERALD ST	LEWIS ST	FAULKNER ST	15	800	36	28,800	R	AC	82	76	84	\$7,345	69,313	SLURRY SEAL
FITZGERALD ST	HEMINGWAY DR	END	FITZGERALD	35	666	32	21,323	R	AC	82	76	84	\$5,438	69,313	SLURRY SEAL
GARNER AVE	GARNER AVE (CULDESAC NORTH)	GEE STREET (CULDESAC)	GARNER AVE	010PA	1,232	32	39,424	R	AC	82	76	84	\$10,054	69,315	SLURRY SEAL
GREAT ISLAND ST	BEACON HILL DR	CRESTVIEW ST	GREATISLAND	15	1,187	32	37,980	R	AC	82	76	84	\$9,686	69,313	SLURRY SEAL
GREENBRIAR WAY	SANSOME ST	END	GREENBRIAR	15	1,061	32	33,938	R	AC	81	75	83	\$8,655	69,420	SLURRY SEAL
HANCOCK ST	LEXINGTON DR	LEXINGTON DR	HANCOCK ST	15	2,612	32	83,587	R	AC	82	76	84	\$21,316	69,313	SLURRY SEAL
INGLEWOOD ST	COVENTRY ST	END	INGLEWOODS	25	871	32	27,878	R	AC	82	76	84	\$7,110	69,313	SLURRY SEAL
KENT ST	KLAMATH DR	KENT CIR	KENTST	10	734	32	23,504	R	AC	82	76	84	\$5,994	69,313	SLURRY SEAL
KITTERY ST	BEACON HILL DR	FITZGERALD ST	KITTERYST	15	961	32	30,754	R	AC	82	76	84	\$7,843	69,313	SLURRY SEAL
LITTLE RIVER DR	MANCHESTER DR	END	LITTLERIVER	15	2,604	32	83,328	R	AC	82	76	84	\$21,250	69,313	SLURRY SEAL
MADRONE DR	NOGAL DR	END	MADRONE DR	15	1,732	32	55,430	R	AC	82	76	84	\$14,135	69,315	SLURRY SEAL
MILTON WAY	CABOT WAY	BOSTON ST	MILTONWAY	10	482	32	15,436	R	AC	82	76	84	\$3,937	69,313	SLURRY SEAL
MODENA WAY	MODENA ST	PALERMO DR	MODENA WAY	10	272	32	8,695	R	AC	82	76	84	\$2,218	69,307	SLURRY SEAL

** - Treatment from Project Selection

Scenarios Criteria:



Scenarios - Sections Selected for Treatment

Interest: .00%

Inflation: 3.50%

Printed: 11/11/2017

Scenario: 2017 Recommended (\$9M 6% PM)

Year: 2022

Street Name	Begin Location	End Location	Street ID	Section ID	Length	Width	Area	FC	Surf Type	Current PCI	Treatment		Cost	Rating	Treatment			
											PCI Before	PCI After						
NEWINGTON ST	KITTERY ST	END	NEWINGT ONS	15	1,036	32	33,141	R	AC	82	76	84	\$8,452	69,313	SLURRY SEAL			
NEW SALEM DR	BURLINGTON DR	END	NEWSALE MDR	15	1,248	32	39,942	R	AC	81	75	83	\$10,186	69,421	SLURRY SEAL			
OXFORD CT	WIMBLEDON AVE	WIMBLEDON	OXFORDC T	10	1,358	32	43,450	R	AC	82	76	84	\$11,080	69,313	SLURRY SEAL			
PADOVA DR	PALERMO DR	FREEDOM PKWY	PADOVAD R	10	697	32	22,292	R	AC	82	76	84	\$5,685	69,307	SLURRY SEAL			
PARK ROW	W ACACIA ST	END	PARKROW	20	253	32	8,097	R	AC	81	75	83	\$2,065	69,418	SLURRY SEAL			
PARTRIDGE WAY	FALCON DR	PARTRIDGE ST	PARTRIDG EW	10	210	32	6,706	R	AC	82	76	84	\$1,711	69,315	SLURRY SEAL			
PROVINCETOWN DR	LEXINGTON DR (S)	LEXINGTON DR (N)	PROVINCE T1	10	1,484	32	47,488	R	AC	82	76	84	\$12,110	69,313	SLURRY SEAL			
ROCKPORT WAY	BEACON HILL DR	BOSTON ST	ROCKPOR TWA	15	856	32	27,406	R	AC	82	76	84	\$6,989	69,313	SLURRY SEAL			
SAGUARO DR	BUCKHORN DR	TUMBLEWEED DR	SAGUARO DR	15	817	32	26,129	R	AC	82	76	84	\$6,664	69,315	SLURRY SEAL			
SOMERSWORTH CIR	SOMERSWORT H WAY	END	SOMERSW ORT	10	368	32	11,791	R	AC	81	75	83	\$3,007	69,421	SLURRY SEAL			
TRIVOLI WAY	CAMPANIA WAY	MONTE BELLA BLVD	TRIVOLIW AY	10	752	32	24,049	R	AC	81	75	83	\$6,133	69,419	SLURRY SEAL			
TWIN CREEKS DR	END	END	TWINCRE EKS	15	1,069	32	34,221	R	AC	82	76	84	\$8,727	69,315	SLURRY SEAL			
WHITE RIVER CIR	STONY BROOK DR	END	WHITERIV ER	10	489	32	15,658	R	AC	82	76	84	\$3,993	69,313	SLURRY SEAL			
YUCATAN WAY	MAZATLAN ST	NOGAL DR	YUCATAN WAY	15	695	32	22,236	R	AC	82	76	84	\$5,671	69,313	SLURRY SEAL			
												Treatment Total		\$351,052				
ABBOTT ST	JOHN ST	MAPLE ST	ABBOTTST	020SB	771	36	27,756	A	AC	63	84	86	\$36	3,696, 359	SEAL CRACKS			
ABBOTT ST	LOS PALOS DR	JOHNSON AVE	ABBOTTST	027SB	1,269	36	45,684	A	AC/AC	64	84	86	\$59	3,696, 359	SEAL CRACKS			
ABBOTT ST	1100' E(S)/O HARKINS RD	GROWERS ST	ABBOTTST	050NB	2,311	44	101,684	A	PCC	42	84	86	\$131	3,696, 359	SEAL CRACKS			
ABBOTT ST	GROWERS ST	1100' E(S)/O HARKINS RD	ABBOTTST	050SB	1,192	44	52,448	A	PCC	44	84	86	\$68	3,696, 359	SEAL CRACKS			

** - Treatment from Project Selection

Scenarios Criteria:



Scenarios - Sections Selected for Treatment

Interest: .00%

Inflation: 3.50%

Printed: 11/11/2017

Scenario: 2017 Recommended (\$9M 6% PM)

Year: 2022

Street Name	Begin Location	End Location	Street ID	Section ID	Length	Width	Area	FC	Surf Type	Current PCI	Treatment		Cost	Rating	Treatment
											Before	After			
ADOBE DR	SLOAT DR	VICTOR ST	ADOBEDR	15	1,021	32	32,676	R	AC	65	87	88	\$18	4,198,421	SEAL CRACKS
AIRPORT BLVD	SKYWAY BLVD	MERCER WAY	AIRPORTBLV	010	1,031	60	61,844	A	AC	60	84	86	\$80	3,696,359	SEAL CRACKS
AMADOR CIR	RAINIER DR	END	AMADORCIR	10	269	32	8,624	R	AC	60	87	88	\$5	4,198,421	SEAL CRACKS
BLOCK AVE	KIP DR	PARSONS AVE	BLOCKAVE	15	1,234	32	39,488	R	AC	63	87	88	\$22	4,198,421	SEAL CRACKS
BOCA WAY	EMERALD WAY	TAHOE DR	BOCAWAY	10	265	32	8,478	R	AC	40	87	88	\$5	4,198,421	SEAL CRACKS
CENTRAL AVE	UNIVERSITY AVE	NACIONAL ST	CENTRALA	065	1,475	46	67,850	A	PCC	43	84	86	\$88	3,696,359	SEAL CRACKS
CENTRAL AVE	HOMESTEAD AVE	CAPITOL ST	CENTRALA	085	1,277	46	58,742	A	PCC	41	84	86	\$76	3,696,359	SEAL CRACKS
CENTRAL AVE	SALINAS ST	CAPITOL ST	CENTRALA	095	1,299	46	59,754	A	PCC	40	84	86	\$77	3,696,359	SEAL CRACKS
CENTRAL AVE	SALINAS ST	MAIN ST	CENTRALA	180	261	40	10,429	C	AC	60	84	86	\$14	2,577,806	SEAL CRACKS
CHAUCER DR	W END	E END	CHAUCERDR	15	2,011	32	64,348	R	AC	62	87	88	\$36	4,198,421	SEAL CRACKS
CHEROKEE DR	N MAIN ST	MADRID ST	CHEROKEEDR	010	2,035	32	65,120	C	AC	69	84	86	\$86	2,577,806	SEAL CRACKS
CONSTITUTION BLVD	E LAUREL DR	INDEPENDENCE BLVD	CONSTITUTION	10NB	3,905	32	124,945	A	AC	64	84	86	\$161	3,696,359	SEAL CRACKS
CONSTITUTION BLVD	LAS CASITAS DR	FREEDOM PKWY	CONSTITUTION	40NB	1,202	34	40,868	A	AC	65	84	86	\$53	3,696,359	SEAL CRACKS
CONSTITUTION BLVD	FREEDOM PKWY	BEACON HILL DR	CONSTITUTION	50NB	840	34	28,560	A	AC	67	84	86	\$37	3,696,359	SEAL CRACKS
CORONADO AVE	WILSON ST	SANTA BARBARA AVE	CORONADO	10	536	32	17,167	R	AC	65	87	88	\$10	4,198,421	SEAL CRACKS
E ACACIA ST	CARMEL AVE	S MAIN ST	EACACIAS	25	2,255	32	72,160	A	PCC	45	84	86	\$93	3,696,359	SEAL CRACKS
E ACACIA ST	ALAMEDA AVE	CARMEL AVE	EACACIAS	40	476	32	15,232	A	PCC	43	84	86	\$20	3,696,359	SEAL CRACKS
E ALISAL ST	WILLIAMS RD	SKYWAY BLVD	EALISAL	310	617	80	49,371	A	AC	61	84	86	\$64	3,696,359	SEAL CRACKS

** - Treatment from Project Selection

Scenarios Criteria:



Scenarios - Sections Selected for Treatment

Interest: .00%

Inflation: 3.50%

Printed: 11/11/2017

Scenario: 2017 Recommended (\$9M 6% PM)

Year: 2022

Street Name	Begin Location	End Location	Street ID	Section ID	Length	Width	Area	FC	Surf Type	Current PCI	Treatment		Cost	Rating	Treatment
											Before	After			
E BLANCO RD	LA MESA WAY	SAN JUAN DR	EBLANCO RD	30WB	1,600	36	57,600	A	AC	64	84	86	\$74	3,696,359	SEAL CRACKS
E BORONDA RD	MCKINNON ST	EL DORADO DR	EBOROND ARD	10	3,044	45	136,980	A	AC	61	84	86	\$176	3,696,359	SEAL CRACKS
E BORONDA RD	EL DORADO DR	NATIVIDAD RD	EBOROND ARD	20	2,926	45	131,670	A	AC	65	84	86	\$170	3,696,359	SEAL CRACKS
E BORONDA RD	INDEPENDENC E BLVD	HEMINGWAY DR	EBOROND ARD	40	2,199	45	98,955	A	AC	66	84	86	\$128	3,696,359	SEAL CRACKS
E BORONDA RD	N SANBORN RD	WILLIAMS RD	EBOROND ARD	70	2,636	45	118,634	A	AC	69	84	86	\$153	3,696,359	SEAL CRACKS
E LAUREL DR	N MAIN ST	MARYAL DR	ELAURELD R	005	1,526	56	85,456	A	AC	68	84	86	\$110	3,696,359	SEAL CRACKS
E LAUREL DR	LINWOOD DR	GRANADA AVE	ELAURELD R	015	1,128	56	63,168	A	AC	62	84	86	\$82	3,696,359	SEAL CRACKS
E LAUREL DR	GRANADA AVE	NATIVIDAD RD	ELAURELD R	020	645	56	36,120	A	AC	67	84	86	\$47	3,696,359	SEAL CRACKS
E LAUREL DR	N SANBORN RD	ST EDWARDS AVE	ELAURELD R	150WB	1,383	35	48,405	A	AC	60	84	86	\$63	3,696,359	SEAL CRACKS
E MARKET ST	PCC END (177' S/O MARKET WAY)	MARKET WAY	EMARKET ST	010NB	177	40	7,080	A	AC	63	84	86	\$10	3,696,359	SEAL CRACKS
E MARKET ST	SHERWOOD DR	MERCED ST	EMARKET ST	015	2,313	56	129,548	A	AC	65	84	86	\$167	3,696,359	SEAL CRACKS
E MARKET ST	180' E/O GREENFIELD ALLEY (PCC START)	MONTEREY ST	EMARKET ST	315	738	74	54,612	A	AC	61	84	86	\$71	3,696,359	SEAL CRACKS
E ROMIE LN	LOS PALOS DR	ABBOTT ST	EROMIELN	15	1,766	62	109,492	A	PCC	44	84	86	\$141	3,696,359	SEAL CRACKS
FELL CIR	FULTON WAY	END	FELLCIR	10	254	32	8,131	R	AC	60	87	88	\$5	4,198,421	SEAL CRACKS
FULTON WAY	POWELL ST	STOCKSTON ST	FULTONW AY	15	766	32	24,512	R	AC	61	87	88	\$14	4,198,421	SEAL CRACKS
GARDENIA DR	W BERNAL DR	LUPIN DR	GARDENIA DR	15	1,884	32	60,301	R	AC	60	87	88	\$33	4,198,421	SEAL CRACKS
GRIFFIN ST	E MARKET ST	E ALISAL ST	GRIFFINST	25	2,005	32	64,150	A	AC	61	84	86	\$83	3,696,359	SEAL CRACKS

** - Treatment from Project Selection

Scenarios Criteria:



Scenarios - Sections Selected for Treatment

Interest: .00%

Inflation: 3.50%

Printed: 11/11/2017

Scenario: 2017 Recommended (\$9M 6% PM)

Year: 2022

Street Name	Begin Location	End Location	Street ID	Section ID	Length	Width	Area	FC	Surf Type	Current PCI	Treatment		Cost	Rating	Treatment
											Before	After			
HAWTHORNE ST	PAJARO ST	S MAIN ST	HAWTHORNES	10	776	32	24,832	C	PCC	40	84	86	\$33	2,577,806	SEAL CRACKS
HAWTHORNE ST	ALAMEDA AVE	CARMEL AVE	HAWTHORNES	40	561	32	17,952	C	PCC	41	84	86	\$24	2,577,806	SEAL CRACKS
HOWE DR	SHERMAN DR	END	HOWEDR	15	739	32	23,660	R	AC	62	87	88	\$13	4,198,421	SEAL CRACKS
HUMBOLDT DR	YREKA DR	TRUCKEE WAY	HUMBOLDTDR	15	1,548	32	49,521	R	AC	60	87	88	\$28	4,198,421	SEAL CRACKS
JULIA AVE	WHEELER DR	CHRISTENSE N AVE	JULIAAVE	10	661	32	21,165	R	AC	64	87	88	\$12	4,198,421	SEAL CRACKS
KERN ST	N FREEWAY OFF RAMP	END	KERNST	25	1,081	32	34,600	A	AC	64	84	86	\$45	3,696,359	SEAL CRACKS
LARKIN ST	VICTOR ST	RICO ST	LARKINST	045	756	43	32,508	C	AC	66	84	86	\$43	2,577,806	SEAL CRACKS
MAIN ST	W GABILAN ST	CENTRAL AVE	MAINST	40	430	36	15,485	C	AC	60	84	86	\$21	2,577,806	SEAL CRACKS
MASSOLO CT	VINCENT PL	VINCENT PL	MASSOLO CT	15	1,235	32	39,522	R	AC	65	87	88	\$22	4,198,421	SEAL CRACKS
MCKINNON ST	WESTMINSTER DR	HARDEN PKWY	MCKINNONST	20	866	42	36,372	A	AC	64	84	86	\$47	3,696,359	SEAL CRACKS
MCKINNON ST	CHARDONNAY DR	E BORONDA RD	MCKINNONST	40	770	42	32,340	A	AC	67	84	86	\$42	3,696,359	SEAL CRACKS
MONTGOMERY ST	BUSH ST	HYDE ST	MONTGOMERY	10	797	32	25,507	R	AC	62	87	88	\$14	4,198,421	SEAL CRACKS
N 4TH ST	CRESCENT WAY	W CURTIS ST	N4THST	10	757	32	24,224	R	AC	40	87	88	\$14	4,198,421	SEAL CRACKS
NANTUCKET BLVD	HEMINGWAY DR	DECLARATION ST	NANTUCKETB	20	1,851	40	74,040	C	AC	67	84	86	\$98	2,577,806	SEAL CRACKS
NANTUCKET BLVD	DECLARATION ST	CONSTITUTION BLVD	NANTUCKETB	30	1,122	40	44,880	C	AC	69	84	86	\$59	2,577,806	SEAL CRACKS
N DAVIS RD	WESTRIDGE PKWY	W LAUREL DR	NDAVISRD	170SB	2,239	32	71,648	A	AC	65	84	86	\$93	3,696,359	SEAL CRACKS
NISSSEN RD	S MAIN ST	PADRE DR	NISSSENRD	10	617	32	19,733	C	AC	65	84	86	\$26	2,577,806	SEAL CRACKS
N MAIN ST	E BORONDA RD	SAN JUAN GRADE RD	NMAINST	025SB	1,749	13	22,737	A	AC	62	84	86	\$30	3,696,359	SEAL CRACKS

** - Treatment from Project Selection

Scenarios Criteria:



Scenarios - Sections Selected for Treatment

Interest: .00%

Inflation: 3.50%

Printed: 11/11/2017

Scenario: 2017 Recommended (\$9M 6% PM)

Year: 2022

Street Name	Begin Location	End Location	Street ID	Section ID	Length	Width	Area	FC	Surf Type	Current PCI	Treatment		Cost	Rating	Treatment
											Before	After			
N MAIN ST	CHEROKEE DR	HARDEN PKWY	NMAINST	045NB	611	13	7,943	A	AC	67	84	86	\$11	3,696,359	SEAL CRACKS
N MAIN ST	HARDEN PKWY	CHEROKEE DR	NMAINST	045SB	611	13	7,943	A	AC	67	84	86	\$11	3,696,359	SEAL CRACKS
OCONNOR CIR	ST BRENDAN WAY	ROSARITA DR	OCONNOR CIR	10	872	32	27,891	R	AC	62	87	88	\$16	4,198,421	SEAL CRACKS
OSAGE DR	ADAMS ST	N 1ST ST	OSAGEDR	15	2,222	32	71,112	R	AC	40	87	88	\$39	4,198,421	SEAL CRACKS
PACIFIC AVE	AMARILLO WAY	DEL MONTE AVE	PACIFICAVE	25	1,154	32	36,920	R	AC	60	87	88	\$21	4,198,421	SEAL CRACKS
PAJARO ST	SAN MIGUEL AVE	E ROMIE LN	PAJAROST	120	1,142	50	57,100	A	PCC	41	84	86	\$74	3,696,359	SEAL CRACKS
PAJARO ST	E ROMIE LN	PINE ST	PAJAROST	130	1,256	50	62,800	A	PCC	40	84	86	\$81	3,696,359	SEAL CRACKS
PAJARO ST	PINE ST	MAPLE ST	PAJAROST	140	969	50	48,450	A	PCC	42	84	86	\$63	3,696,359	SEAL CRACKS
PALOMA AVE	MIAMI ST	MARGARET ST	PALOMAAVE	40	747	42	31,374	R	AC	61	87	88	\$18	4,198,421	SEAL CRACKS
PESCADERO DR	INGLEWOOD ST	ARCADIA WAY	PESCADE ROD	70	608	32	19,457	R	AC	40	87	88	\$11	4,198,421	SEAL CRACKS
PLACER WAY	WESTMINSTER DR	MENDOCINO DR	PLACERWAY	15	698	32	22,346	R	AC	65	87	88	\$13	4,198,421	SEAL CRACKS
POWELL ST	W ROSSI ST	END	POWELLS T	15	2,292	32	73,354	R	AC	60	87	88	\$41	4,198,421	SEAL CRACKS
PRADO ST	PEREZ ST	W END	PRADOST	10	296	32	9,461	R	AC	65	87	88	\$6	4,198,421	SEAL CRACKS
RAGSDALE CT	ROOSEVELT ST	RAGSDALE CT	RAGSDAL ECT	40	345	32	11,033	A	PCC	42	84	86	\$15	3,696,359	SEAL CRACKS
SAN BLANCO DR	PICO BLANCO	LAS CRUCES WAY	SANBLAN COD	25	974	32	31,156	R	AC	61	87	88	\$18	4,198,421	SEAL CRACKS
SAN JOSE ST	LOS PALOS DR	WILGART WAY	SANJOSE ST	30	810	32	25,920	A	PCC	46	84	86	\$34	3,696,359	SEAL CRACKS
SAN JUAN DR	SAN MIGUEL AVE (E)	SAN MIGUEL DR (W)	SANJUAN DR	20	2,084	32	66,688	C	AC	62	84	86	\$88	2,577,806	SEAL CRACKS
SAN PEDRO ST	PAJARO ST	SAN CARLOS DR	SANPEDR OST	10	1,208	32	38,656	C	AC	68	84	86	\$51	2,577,806	SEAL CRACKS

** - Treatment from Project Selection

Scenarios Criteria:



Scenarios - Sections Selected for Treatment

Interest: .00%

Inflation: 3.50%

Printed: 11/11/2017

Scenario: 2017 Recommended (\$9M 6% PM)

Year: 2022

Street Name	Begin Location	End Location	Street ID	Section ID	Length	Width	Area	FC	Surf Type	Current PCI	Treatment		Cost	Rating	Treatment
											Before	After			
SANTA MARIA ST	S WOOD ST	S MADEIRA AVE	SANTAMARIA	15	899	32	28,770	R	AC	60	87	88	\$16	4,198,421	SEAL CRACKS
SAN VINCENTE AVE	W ACACIA ST	PALMA DR	SANVINCENT	055	924	32	29,558	C	AC	67	84	86	\$39	2,577,806	SEAL CRACKS
SAN VINCENTE AVE	W BLANCO RD	PALMA DR	SANVINCENT	085	1,311	32	41,967	C	AC	61	84	86	\$56	2,577,806	SEAL CRACKS
SIEBER ST	GARNER AVE	PACIFIC AVE	SIEBERST	15	814	32	26,040	R	AC	60	87	88	\$15	4,198,421	SEAL CRACKS
S SANBORN RD	E ALISAL ST	JOHN ST	SSANBORNRD	015SB	1,325	20	26,502	A	AC	61	84	86	\$35	3,696,359	SEAL CRACKS
S SANBORN RD	580' S INDUSTRIAL ST	PELLETT AVE	SSANBORNRD	055NB	225	20	4,500	A	AC	63	84	86	\$6	3,696,359	SEAL CRACKS
S SANBORN RD	ELVEE DR	PELLETT AVE	SSANBORNRD	085SB	1,830	20	36,591	A	AC	64	84	86	\$47	3,696,359	SEAL CRACKS
ST FRANCIS WAY	SORRENTINI DR	ROSARITA DR	STFRANCIS	15	1,714	32	54,859	R	AC	61	87	88	\$30	4,198,421	SEAL CRACKS
SUNRISE ST	GARNER AVE	DEL MONTE AVE	SUNRISES	10	1,547	32	49,514	R	AC	60	87	88	\$28	4,198,421	SEAL CRACKS
SWANER CIR	SWANER AVE	END	SWANERIC	10	166	32	5,298	R	AC	40	87	88	\$3	4,198,421	SEAL CRACKS
TAMPICO AVE	VALLEJO ST	ELWOOD ST	TAMPICOAVE	80	489	32	15,648	R	AC	64	87	88	\$9	4,198,421	SEAL CRACKS
TORO AVE	BARDIN RD	E MARKET ST	TOROAVE	15	2,903	32	92,881	R	AC	61	87	88	\$51	4,198,421	SEAL CRACKS
TOWT ST	FREEDOM PARKWAY	MAE AVE	TOWTST	015	1,798	32	57,545	C	AC	60	84	86	\$76	2,577,806	SEAL CRACKS
TOWT ST	GARNER AVE	E LAUREL DR	TOWTST	065	2,085	32	66,723	C	AC	64	84	86	\$88	2,577,806	SEAL CRACKS
UKIAH WAY	SISKIYOU DR	CALAVERAS DR	UKIAHWAY	10	666	32	21,315	R	AC	62	87	88	\$12	4,198,421	SEAL CRACKS
VAN BUREN AVE	E BOLIVAR ST	EISENHOWER ST	VANBURENAV	020	1,023	40	40,920	C	AC	68	84	86	\$54	2,577,806	SEAL CRACKS
VICTOR CIR	VICTOR ST	END	VICTORCIR	10	298	32	9,538	R	AC	61	87	88	\$6	4,198,421	SEAL CRACKS
VICTOR WAY	VICTOR ST	END	VICTORWAY	15	479	32	15,326	R	AC	64	87	88	\$9	4,198,421	SEAL CRACKS

** - Treatment from Project Selection

Scenarios Criteria:



Scenarios - Sections Selected for Treatment

Interest: .00%

Inflation: 3.50%

Printed: 11/11/2017

Scenario: 2017 Recommended (\$9M 6% PM)

Year: 2022

Street Name	Begin Location	End Location	Street ID	Section ID	Length	Width	Area	FC	Surf Type	Current PCI	Treatment		Cost	Rating	Treatment
											Before	After			
W ALISAL ST	RIKER ST	HOMESTEAD AVE	WALISALS T	080	958	60	57,480	A	AC	66	84	86	\$74	3,696,359	SEAL CRACKS
W ALISAL ST	HOMESTEAD AVE	COLLEGE DR	WALISALS T	090	1,898	60	113,880	A	AC	65	84	86	\$147	3,696,359	SEAL CRACKS
W BLANCO RD	PADRE DR	S MAIN ST	WBLANCO RD	010EB	649	32	20,780	A	AC/AC	61	84	86	\$27	3,696,359	SEAL CRACKS
W BLANCO RD	RIKER ST	LOS OLIVOS DR	WBLANCO RD	030WB	1,443	30	43,290	A	AC	63	84	86	\$56	3,696,359	SEAL CRACKS
W GABILAN ST	LINCOLN AVE	CHURCH ST	WGABILAN ST	40	317	32	10,144	C	PCC	40	84	86	\$14	2,577,806	SEAL CRACKS
WHITMAN CIR	LONGFELLOW DR	END	WHITMAN CIR	10	384	32	12,294	R	AC	62	87	88	\$7	4,198,421	SEAL CRACKS
W LAUREL DR	NMAIN ST	PARK SIDE ST	WLAUREL DR	015	1,144	68	77,792	A	AC	63	84	86	\$100	3,696,359	SEAL CRACKS
W LAUREL DR	PARK SIDE ST	TYLER ST	WLAUREL DR	025	1,095	68	74,460	A	AC	68	84	86	\$96	3,696,359	SEAL CRACKS
Treatment Total												\$5,142			
BUCKHORN DR	RIDER AVE	N SANBORN RD	BUCKHOR NDR	15	1,857	32	59,433	C	AC	76	65	100	\$189,448	23,455	MILL AND THICK OVERLAY
CHEROKEE DR	INCA WAY	TULANE ST	CHEROKEE EDR	060	2,170	32	69,440	C	AC	72	60	100	\$221,345	24,940	MILL AND THICK OVERLAY
MIDWAY AVE	E LAUREL DR	E MARKET ST	MIDWAYAV E	20	843	32	26,978	R	AC/AC	71	65	100	\$85,993	19,214	MILL AND THICK OVERLAY
SAN MIGUEL AVE	SAN FERNANDO DR	SAN MATEO DR	SANMIGU ELA	115	1,137	32	36,393	C	AC	75	64	100	\$116,005	23,818	MILL AND THICK OVERLAY
Treatment Total												\$612,791			
N FILICE ST	E ALISAL ST	N END (BARRICADE)	NFILICEST	10	105	44	4,620	C	AC	6	0	100	\$70,688	5,450	RECONSTRUCT STRUCTURE (AC)
Treatment Total												\$70,688			
CARRIAGE CT	CARRIAGE DR	CARRIAGE DR	CARRIAGE CT	10	786	32	25,146	R	AC	57	49	100	\$64,124	31,865	THICK AC OVERLAY(2.5 INCHES)
COLERIDGE DR	RIKER ST	SE END	COLERIDG ED	20	425	32	13,600	R	AC	57	49	100	\$34,681	31,832	THICK AC OVERLAY(2.5 INCHES)
HOOVER ST	EISENHOWER ST	SOUZA WAY	HOOVERS T	15	1,394	32	44,624	R	AC	56	48	100	\$113,793	32,200	THICK AC OVERLAY(2.5 INCHES)

** - Treatment from Project Selection

Scenarios Criteria:



Scenarios - Sections Selected for Treatment

Interest: .00%

Inflation: 3.50%

Printed: 11/11/2017

Scenario: 2017 Recommended (\$9M 6% PM)

Year: 2022

Street Name	Begin Location	End Location	Street ID	Section ID	Length	Width	Area	FC	Surf Type	Current PCI	Treatment		Cost	Rating	Treatment	
											Before	After				
JAMES ST	SMITH ST	S WOOD ST	JAMESST	20	385	32	12,329	R	AC	57	49	100	\$31,440	31,857	THICK AC OVERLAY(2.5 INCHES)	
LA POSADA DR	END	END	LAPOSAD ADR	15	474	32	15,159	R	AC	56	48	100	\$38,656	32,198	THICK AC OVERLAY(2.5 INCHES)	
MCALLISTER CIR	MCALLISTER ST	END	MCALLISTER	10	150	32	4,790	R	AC	57	49	100	\$12,215	31,859	THICK AC OVERLAY(2.5 INCHES)	
MELROSE DR	BELMONT DR	PARK ST	MELROSE DR	10	737	32	23,579	R	AC	56	48	100	\$60,127	32,181	THICK AC OVERLAY(2.5 INCHES)	
N HEBBRON AVE	E MARKET ST	ELTON PL	NHEBBRO NAV	45	567	32	18,138	R	AC	57	49	100	\$46,253	31,865	THICK AC OVERLAY(2.5 INCHES)	
PALOMA AVE	QUILLA ST	E MARKET ST	PALOMAA VE	10	1,216	42	51,072	R	AC	57	49	100	\$130,237	31,865	THICK AC OVERLAY(2.5 INCHES)	
RAINIER DR	NATIVIDAD RD	LINWOOD DR	RAINIERD R	045	2,600	32	83,216	R	AC	56	48	100	\$212,205	32,198	THICK AC OVERLAY(2.5 INCHES)	
SAN DIEGO DR	SANTA CRUZ AVE	SAN BRUNO WAY	SANDIEGO DR	15	832	32	26,612	R	AC	56	48	100	\$67,861	32,189	THICK AC OVERLAY(2.5 INCHES)	
SANSOME ST	RICO ST	W ROSSI ST	SANSOME ST	15	1,678	32	53,710	R	AC	57	49	100	\$136,964	31,859	THICK AC OVERLAY(2.5 INCHES)	
SISKIYOU DR	KLAMATH DR	CALAVERAS DR	SISKIYOU DR	15	1,394	32	44,618	R	AC	57	49	100	\$113,778	31,876	THICK AC OVERLAY(2.5 INCHES)	
STEPHANIE DR	BYRON DR	STEPHANIE DR	STEPHANI ED	20	633	32	20,246	R	AC	57	49	100	\$51,628	31,832	THICK AC OVERLAY(2.5 INCHES)	
TAHITI PL	CARIBBEAN AVE	END	TAHITIP L	10	407	32	13,038	R	AC	56	48	100	\$33,247	32,210	THICK AC OVERLAY(2.5 INCHES)	
											Treatment Total		\$1,147,209			
CHRISTENSEN AVE	E ALVIN DR	JULIA AVE	CHRISTEN SE	15	1,888	32	60,408	R	AC	75	68	100	\$115,532	31,861	THIN AC OVERLAY(1.5 INCHES)	
											Treatment Total		\$115,532			
							Year 2022 Area Total		7,961,727		Year 2022 Total		\$8,807,630			
							Total Section Area:		27,201,118		Grand Total		\$43,530,462			

Appendix G: Decision Tree



Decision Tree

Printed: 11/11/2017

Functional Class	Surface	Condition Category	Treatment Type	Treatment	Cost/Sq Yd, except Seal Cracks in LF:	Yrs Between Crack Seals	Yrs Between Surface Seals	# of Surface Seals before Overlay	
Arterial	AC	I - Very Good	Crack Treatment	SEAL CRACKS	\$0.70	4			
			Surface Treatment	SLURRY SEAL	\$2.50		8		
			Restoration Treatment	THIN AC OVERLAY(1.5 INCHES)	\$15.00			2	
			II - Good, Non-Load Related		THIN OVERLAY w/FABRIC	\$16.00			
			III - Good, Load Related		MILL AND THICK OVERLAY	\$25.00			
			IV - Poor		RECONSTRUCT SURFACE (AC)	\$45.00			
			V - Very Poor		RECONSTRUCT STRUCTURE (AC)	\$120.00			
		AC/AC	I - Very Good	Crack Treatment	SEAL CRACKS	\$0.70	4		
	Surface Treatment			SLURRY SEAL	\$2.50		8		
	Restoration Treatment			THIN AC OVERLAY(1.5 INCHES)	\$15.00			2	
			II - Good, Non-Load Related		THIN OVERLAY w/FABRIC	\$16.00			
			III - Good, Load Related		MILL AND THICK OVERLAY	\$25.00			
			IV - Poor		RECONSTRUCT SURFACE (AC)	\$45.00			
			V - Very Poor		RECONSTRUCT STRUCTURE (AC)	\$120.00			
			AC/PCC	I - Very Good	Crack Treatment	SEAL CRACKS	\$0.70	4	
Surface Treatment	SLURRY SEAL	\$3.80				8			
Restoration Treatment	THIN AC OVERLAY(1.5 INCHES)	\$15.00					2		
	II - Good, Non-Load Related			THIN OVERLAY w/FABRIC	\$16.00				
	III - Good, Load Related			MILL AND THICK OVERLAY	\$25.00				
	IV - Poor			RECONSTRUCT SURFACE (AC)	\$45.00				
	V - Very Poor			RECONSTRUCT STRUCTURE (AC)	\$45.00				
	PCC	I - Very Good	Crack Treatment	SEAL CRACKS	\$2.50	4			
Surface Treatment			DO NOTHING	\$0.00		99			
Restoration Treatment			DO NOTHING	\$0.00			100		
		II - Good, Non-Load Related		DO NOTHING	\$0.00				
		III - Good, Load Related		DO NOTHING	\$0.00				
		IV - Poor		THICK AC OVERLAY(2.5 INCHES)	\$20.00				
		V - Very Poor		RECONSTRUCT STRUCTURE (AC)	\$120.00				

Functional Class and Surface combination not used



Functional Class	Surface	Condition Category	Treatment Type	Treatment	Cost/Sq Yd, except Seal Cracks in LF:	Yrs Between Crack Seals	Yrs Between Surface Seals	# of Surface Seals before Overlay	
Arterial	ST	I - Very Good	Crack Treatment	DO NOTHING	\$0.00	9			
			Surface Treatment	DO NOTHING	\$0.00		99		
			Restoration Treatment	DO NOTHING	\$0.00			100	
			II - Good, Non-Load Related		SINGLE CHIP SEAL	\$1.11			
			III - Good, Load Related		SINGLE CHIP SEAL	\$1.51			
			IV - Poor		SINGLE CHIP SEAL	\$1.92			
			V - Very Poor		THICK AC OVERLAY(2.5 INCHES)	\$20.00			

Functional Class and Surface combination not used



Functional Class	Surface	Condition Category	Treatment Type	Treatment	Cost/Sq Yd, except Seal Cracks in LF:	Yrs Between Crack Seals	Yrs Between Surface Seals	# of Surface Seals before Overlay	
Collector	AC	I - Very Good	Crack Treatment	SEAL CRACKS	\$0.70	4			
			Surface Treatment	SLURRY SEAL	\$2.25		8		
			Restoration Treatment	THIN AC OVERLAY(1.5 INCHES)	\$15.00			2	
			II - Good, Non-Load Related		THIN OVERLAY w/FABRIC	\$16.00			
			III - Good, Load Related		MILL AND THICK OVERLAY	\$25.00			
			IV - Poor		RECONSTRUCT SURFACE (AC)	\$45.00			
			V - Very Poor		RECONSTRUCT STRUCTURE (AC)	\$120.00			
		AC/AC	I - Very Good	Crack Treatment	SEAL CRACKS	\$0.70	4		
	Surface Treatment			SLURRY SEAL	\$2.25		8		
	Restoration Treatment			THIN AC OVERLAY(1.5 INCHES)	\$15.00			2	
			II - Good, Non-Load Related		THIN OVERLAY w/FABRIC	\$16.00			
			III - Good, Load Related		MILL AND THICK OVERLAY	\$25.00			
			IV - Poor		RECONSTRUCT SURFACE (AC)	\$45.00			
			V - Very Poor		RECONSTRUCT STRUCTURE (AC)	\$120.00			
			AC/PCC	I - Very Good	Crack Treatment	SEAL CRACKS	\$0.70	4	
Surface Treatment	SLURRY SEAL	\$3.80				8			
Restoration Treatment	THIN AC OVERLAY(1.5 INCHES)	\$15.00					2		
	II - Good, Non-Load Related			THIN OVERLAY w/FABRIC	\$16.00				
	III - Good, Load Related			MILL AND THICK OVERLAY	\$25.00				
	IV - Poor			RECONSTRUCT SURFACE (AC)	\$45.00				
	V - Very Poor			RECONSTRUCT STRUCTURE (AC)	\$120.00				
	PCC	I - Very Good	Crack Treatment	SEAL CRACKS	\$0.60	4			
Surface Treatment			DO NOTHING	\$0.00		99			
Restoration Treatment			DO NOTHING	\$0.00			100		
		II - Good, Non-Load Related		DO NOTHING	\$0.00				
		III - Good, Load Related		DO NOTHING	\$0.00				
		IV - Poor		THICK AC OVERLAY(2.5 INCHES)	\$20.00				
		V - Very Poor		RECONSTRUCT STRUCTURE (AC)	\$120.00				

Functional Class and Surface combination not used



Decision Tree

Printed: 11/11/2017

Functional Class	Surface	Condition Category	Treatment Type	Treatment	Cost/Sq Yd, except Seal Cracks in LF:	Yrs Between Crack Seals	Yrs Between Surface Seals	# of Surface Seals before Overlay	
Collector	ST	I - Very Good	Crack Treatment	DO NOTHING	\$0.00	9			
			Surface Treatment	DO NOTHING	\$0.00		99		
			Restoration Treatment	DO NOTHING	\$0.00			100	
			II - Good, Non-Load Related		SINGLE CHIP SEAL	\$1.11			
			III - Good, Load Related		SINGLE CHIP SEAL	\$1.51			
			IV - Poor		SINGLE CHIP SEAL	\$1.92			
			V - Very Poor		THICK AC OVERLAY(2.5 INCHES)	\$20.00			

Functional Class and Surface combination not used



Functional Class	Surface	Condition Category	Treatment Type	Treatment	Cost/Sq Yd, except Seal Cracks in LF:	Yrs Between Crack Seals	Yrs Between Surface Seals	# of Surface Seals before Overlay	
Residential/Local	AC	I - Very Good	Crack Treatment	SEAL CRACKS	\$0.70	4			
			Surface Treatment	SLURRY SEAL	\$2.00		8		
			Restoration Treatment	THIN AC OVERLAY(1.5 INCHES)	\$15.00			2	
			II - Good, Non-Load Related		THIN OVERLAY w/FABRIC	\$16.00			
			III - Good, Load Related		THIN AC OVERLAY(1.5 INCHES)	\$15.00			
			IV - Poor		THICK AC OVERLAY(2.5 INCHES)	\$20.00			
			V - Very Poor		RECONSTRUCT STRUCTURE (AC)	\$120.00			
		AC/AC	I - Very Good	Crack Treatment	SEAL CRACKS	\$0.70	4		
	Surface Treatment			SLURRY SEAL	\$2.00		8		
	Restoration Treatment			THIN AC OVERLAY(1.5 INCHES)	\$15.00			2	
			II - Good, Non-Load Related		THIN OVERLAY w/FABRIC	\$16.00			
			III - Good, Load Related		MILL AND THICK OVERLAY	\$25.00			
			IV - Poor		RECONSTRUCT SURFACE (AC)	\$45.00			
		V - Very Poor		RECONSTRUCT STRUCTURE (AC)	\$120.00				
		AC/PCC	I - Very Good	Crack Treatment	SEAL CRACKS	\$0.70	4		
Surface Treatment	SLURRY SEAL			\$3.80		8			
Restoration Treatment	THIN AC OVERLAY(1.5 INCHES)			\$15.00			2		
	II - Good, Non-Load Related			THIN OVERLAY w/FABRIC	\$16.00				
	III - Good, Load Related			MILL AND THICK OVERLAY	\$25.00				
	IV - Poor			RECONSTRUCT SURFACE (AC)	\$45.00				
	V - Very Poor		RECONSTRUCT STRUCTURE (AC)	\$120.00					
	PCC	I - Very Good	Crack Treatment	SEAL CRACKS	\$0.50	4			
Surface Treatment			DO NOTHING	\$0.00		99			
Restoration Treatment			DO NOTHING	\$0.00			100		
		II - Good, Non-Load Related		DO NOTHING	\$0.00				
		III - Good, Load Related		DO NOTHING	\$0.00				
		IV - Poor		THICK AC OVERLAY(2.5 INCHES)	\$20.00				
		V - Very Poor		RECONSTRUCT STRUCTURE (AC)	\$120.00				

Functional Class and Surface combination not used



Functional Class	Surface	Condition Category	Treatment Type	Treatment	Cost/Sq Yd, except Seal Cracks in LF:	Yrs Between Crack Seals	Yrs Between Surface Seals	# of Surface Seals before Overlay	
Residential/Local	ST	I - Very Good	Crack Treatment	DO NOTHING	\$0.00	9			
			Surface Treatment	DO NOTHING	\$0.00		99		
			Restoration Treatment	DO NOTHING	\$0.00			100	
			II - Good, Non-Load Related		SINGLE CHIP SEAL	\$1.11			
			III - Good, Load Related		SINGLE CHIP SEAL	\$1.51			
			IV - Poor		SINGLE CHIP SEAL	\$1.92			
			V - Very Poor		THICK AC OVERLAY(2.5 INCHES)	\$20.00			

Functional Class and Surface combination not used



Decision Tree

Printed: 11/11/2017

Functional Class	Surface	Condition Category	Treatment Type	Treatment	Cost/Sq Yd, except Seal Cracks in LF:	Yrs Between Crack Seals	Yrs Between Surface Seals	# of Surface Seals before Overlay
Other	AC	I - Very Good	Crack Treatment	SEAL CRACKS	\$0.70	4		
			Surface Treatment	SLURRY SEAL	\$2.00		8	
			Restoration Treatment	THIN AC OVERLAY(1.5 INCHES)	\$15.00			2
		II - Good, Non-Load Related		THIN OVERLAY w/FABRIC	\$16.00			
		III - Good, Load Related		MILL AND THICK OVERLAY	\$25.00			
		IV - Poor		RECONSTRUCT SURFACE (AC)	\$45.00			
		V - Very Poor		RECONSTRUCT STRUCTURE (AC)	\$120.00			
	AC/AC	I - Very Good	Crack Treatment	SEAL CRACKS	\$0.70	4		
			Surface Treatment	SLURRY SEAL	\$3.80		8	
			Restoration Treatment	THIN AC OVERLAY(1.5 INCHES)	\$15.00			2
		II - Good, Non-Load Related		THIN OVERLAY w/FABRIC	\$16.00			
		III - Good, Load Related		MILL AND THICK OVERLAY	\$25.00			
		IV - Poor		RECONSTRUCT SURFACE (AC)	\$45.00			
		V - Very Poor		RECONSTRUCT STRUCTURE (AC)	\$120.00			
	AC/PCC	I - Very Good	Crack Treatment	SEAL CRACKS	\$0.70	4		
Surface Treatment			SLURRY SEAL	\$3.80		8		
Restoration Treatment			THIN AC OVERLAY(1.5 INCHES)	\$15.00			2	
II - Good, Non-Load Related			THIN OVERLAY w/FABRIC	\$16.00				
III - Good, Load Related			MILL AND THICK OVERLAY	\$25.00				
IV - Poor			RECONSTRUCT SURFACE (AC)	\$45.00				
V - Very Poor			RECONSTRUCT STRUCTURE (AC)	\$120.00				
PCC	I - Very Good	Crack Treatment	SEAL CRACKS	\$0.50	4			
		Surface Treatment	DO NOTHING	\$0.00		99		
		Restoration Treatment	DO NOTHING	\$0.00			100	
	II - Good, Non-Load Related		DO NOTHING	\$0.00				
	III - Good, Load Related		DO NOTHING	\$0.00				
	IV - Poor		THICK AC OVERLAY(2.5 INCHES)	\$20.00				
	V - Very Poor		RECONSTRUCT STRUCTURE (AC)	\$120.00				

Functional Class and Surface combination not used



Decision Tree

Printed: 11/11/2017

Functional Class	Surface	Condition Category	Treatment Type	Treatment	Cost/Sq Yd, except Seal Cracks in LF:	Yrs Between Crack Seals	Yrs Between Surface Seals	# of Surface Seals before Overlay
Other	ST	I - Very Good	Crack Treatment	DO NOTHING	\$0.00	9		
			Surface Treatment	DO NOTHING	\$0.00		99	
			Restoration Treatment	DO NOTHING	\$0.00			100
		II - Good, Non-Load Related		SINGLE CHIP SEAL	\$1.11			
		III - Good, Load Related		SINGLE CHIP SEAL	\$1.51			
		IV - Poor		SINGLE CHIP SEAL	\$1.92			
		V - Very Poor		THICK AC OVERLAY(2.5 INCHES)	\$20.00			

Functional Class and Surface combination not used

Appendix H: GIS Reports




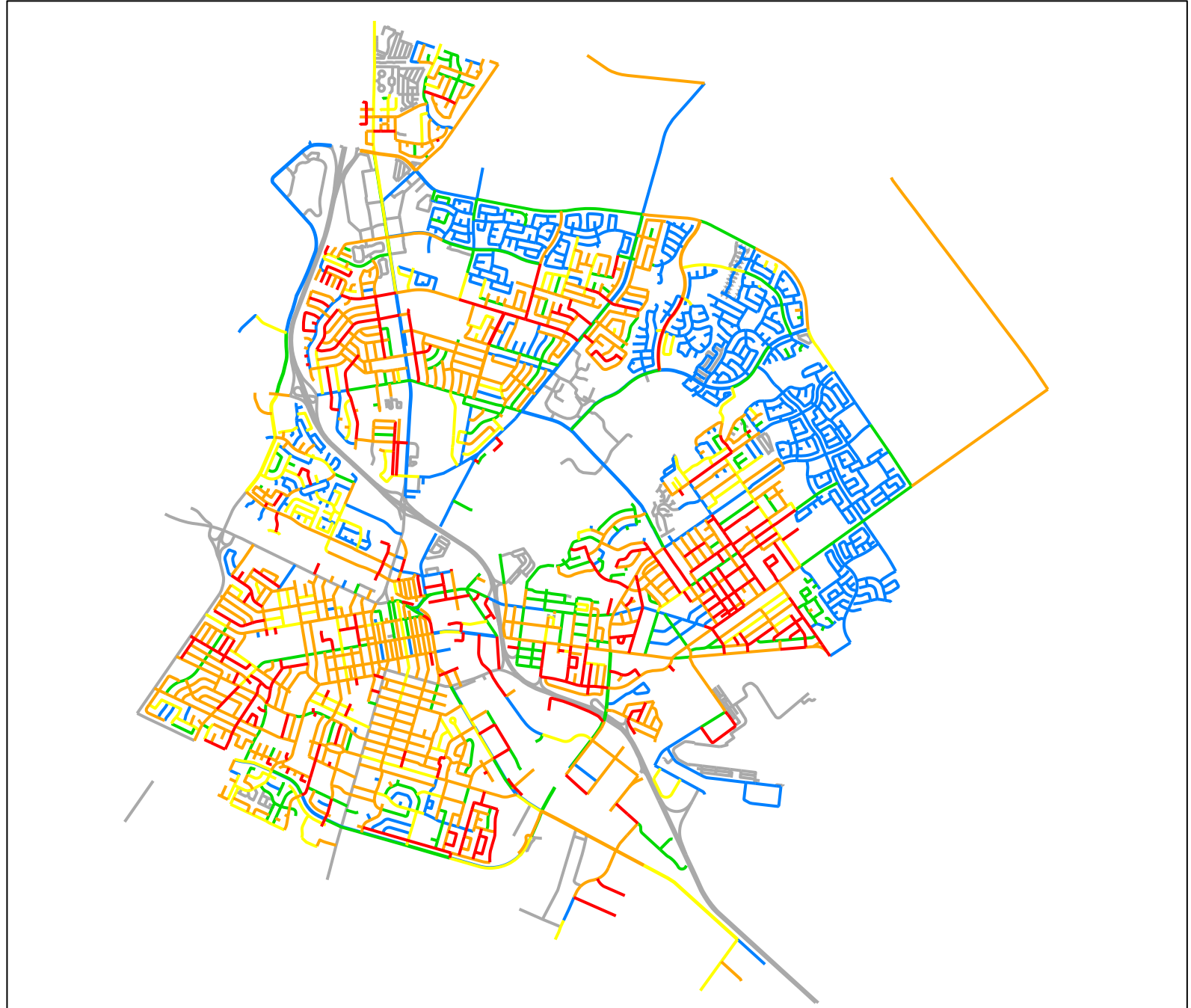
City of Salinas

Current PCI Condition

Printed: 11/5/2017

Feature Legend

- Category I - Very Good
- Category II - Good (Non-Load)
- Category III - Good (Load)
- Category IV - Poor
- Category V - Very Poor






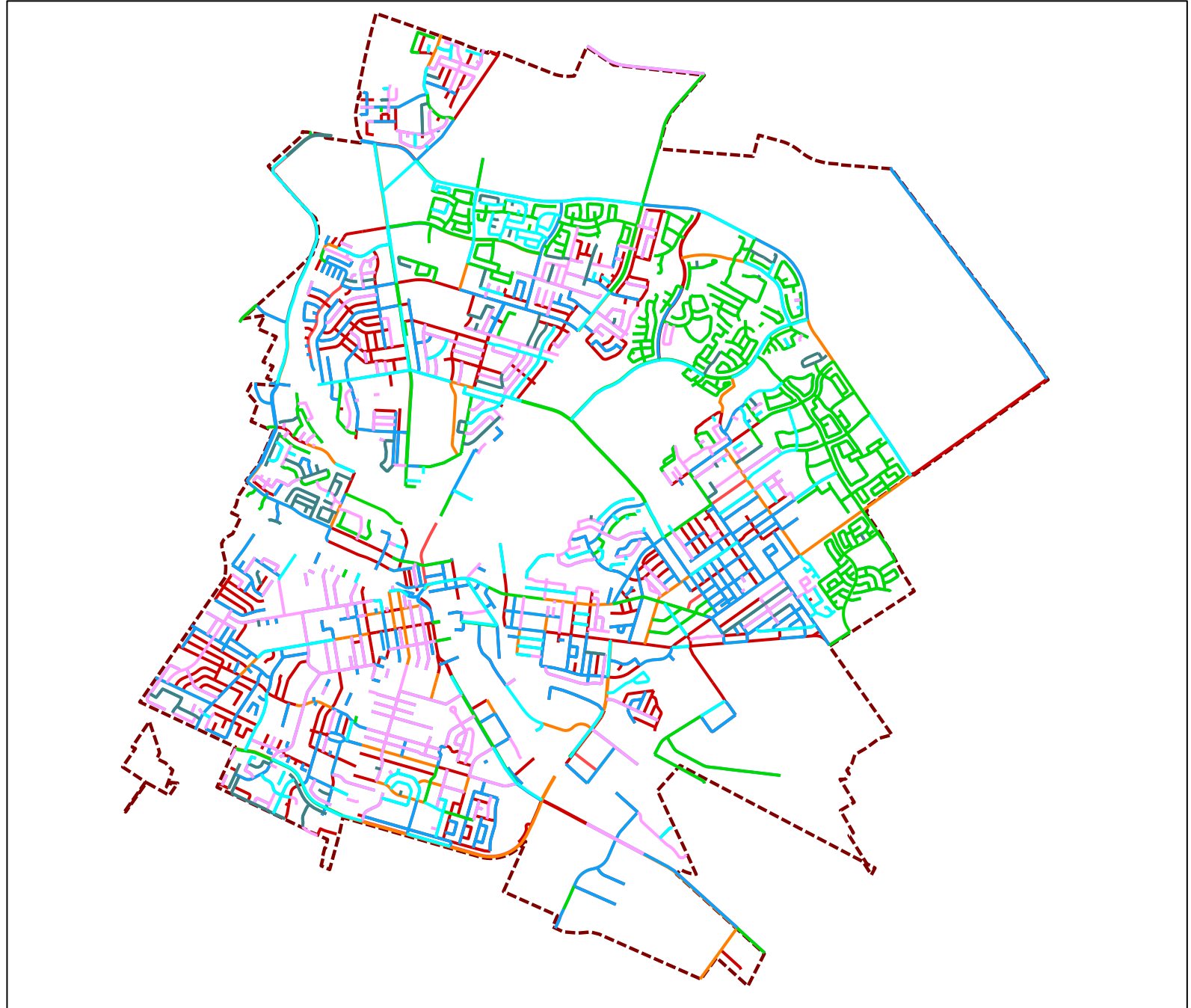
City of Salinas

Needs Treatments

All Project Periods - Printed: 11/12/2017

Feature Legend

- MILL AND THICK OVERLAY
- RECONSTRUCT STRUCTURE (AC)
- RECONSTRUCT SURFACE (AC)
- SEAL CRACKS
- SLURRY SEAL
- THICK AC OVERLAY(2.5 INCHES)
- THIN AC OVERLAY(1.5 INCHES)
- THIN OVERLAY w/FABRIC






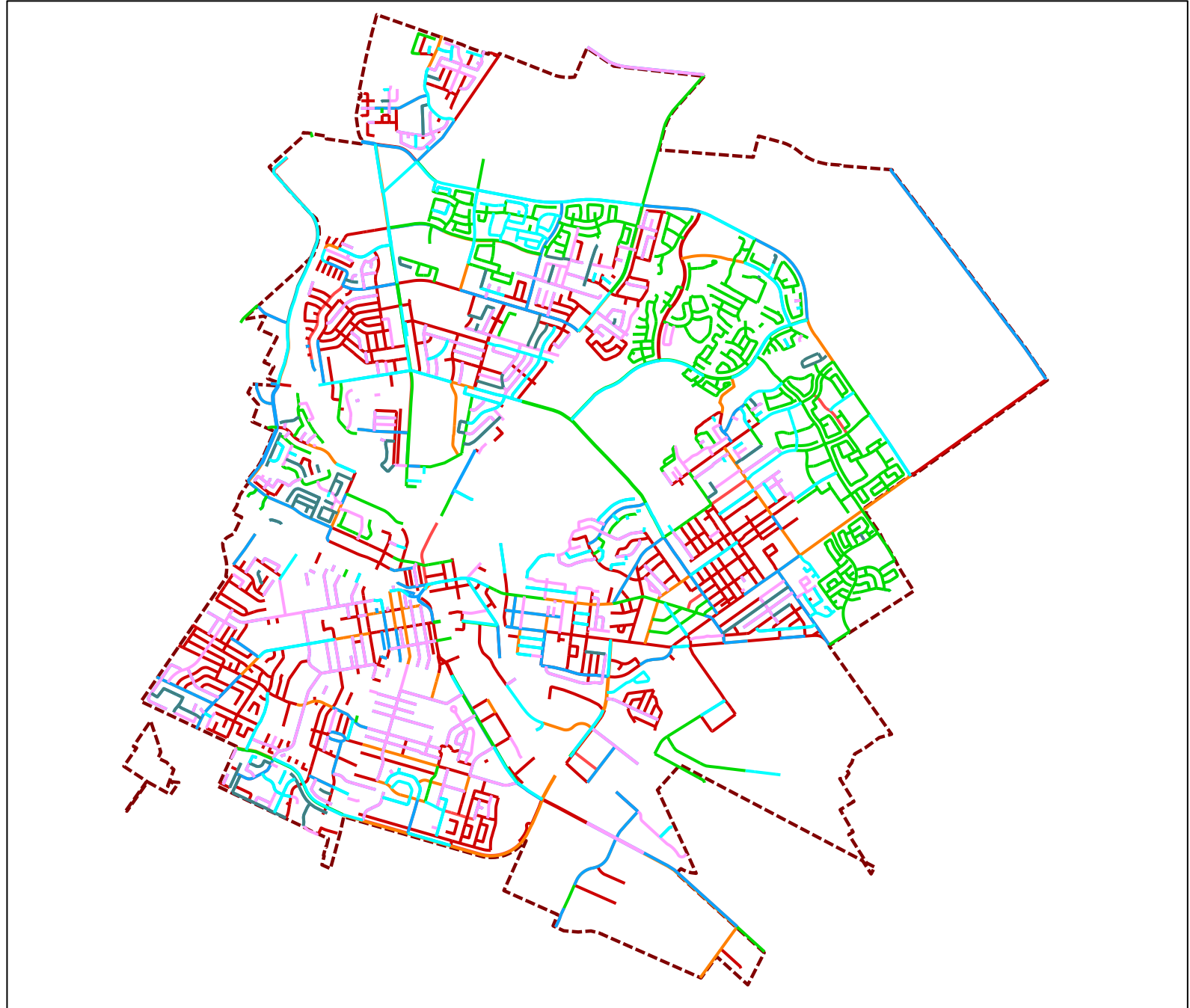
City of Salinas

Scenario Treatments

2017 Unconstrained (\$58.2M 1.3% PM) - All Project Periods - Printed: 11/12/2017

Feature Legend

- MILL AND THICK OVERLAY
- RECONSTRUCT STRUCTURE (AC)
- RECONSTRUCT SURFACE (AC)
- SEAL CRACKS
- SLURRY SEAL
- THICK AC OVERLAY(2.5 INCHES)
- THIN AC OVERLAY(1.5 INCHES)
- THIN OVERLAY w/FABRIC






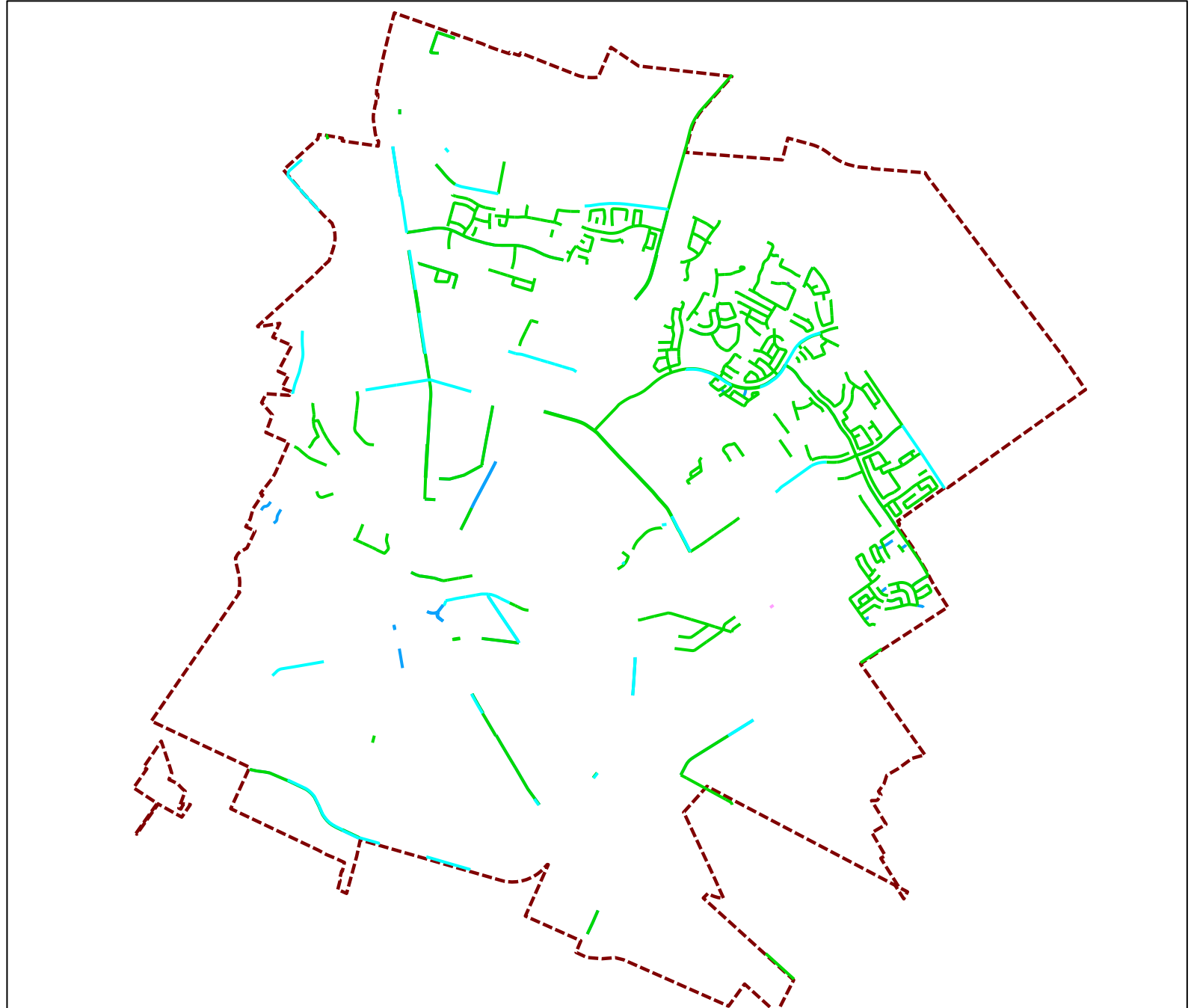
City of Salinas

Scenario Treatments

2017 Current Budget (Avg \$1.53M Avg 54.3% PM) - All Project Periods - Printed: 11/12/2017

Feature Legend

- SEAL CRACKS
- SLURRY SEAL
- THICK AC OVERLAY(2.5 INCHES)
- THIN AC OVERLAY(1.5 INCHES)
- THIN OVERLAY w/FABRIC





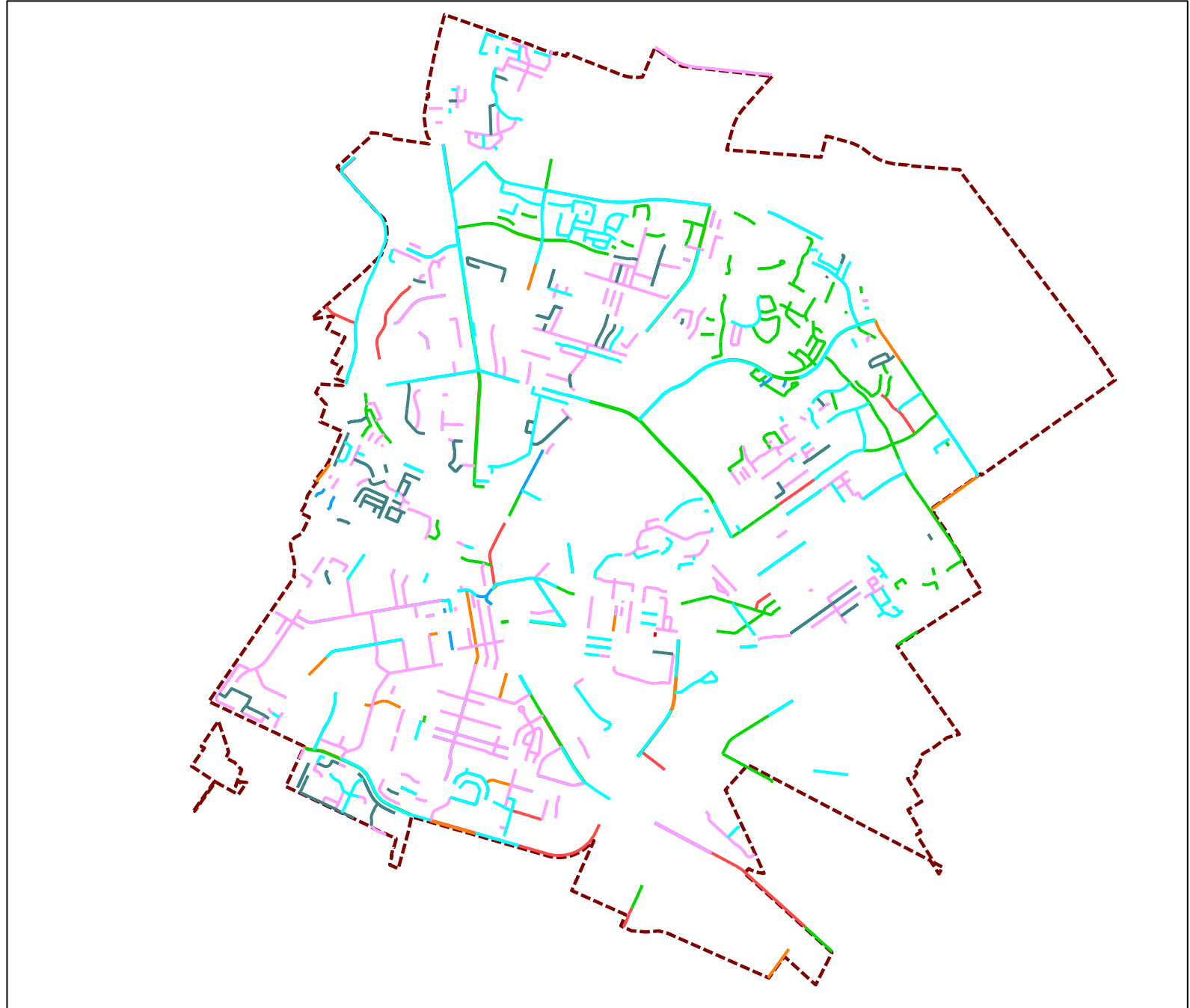
City of Salinas

Scenario Treatments

2017 Recommended (\$9M 6% PM) - All Project Periods - Printed: 11/12/2017

Feature Legend

- MILL AND THICK OVERLAY
- RECONSTRUCT STRUCTURE (AC)
- RECONSTRUCT SURFACE (AC)
- SEAL CRACKS
- SLURRY SEAL
- THICK AC OVERLAY(2.5 INCHES)
- THIN AC OVERLAY(1.5 INCHES)
- THIN OVERLAY w/FABRIC






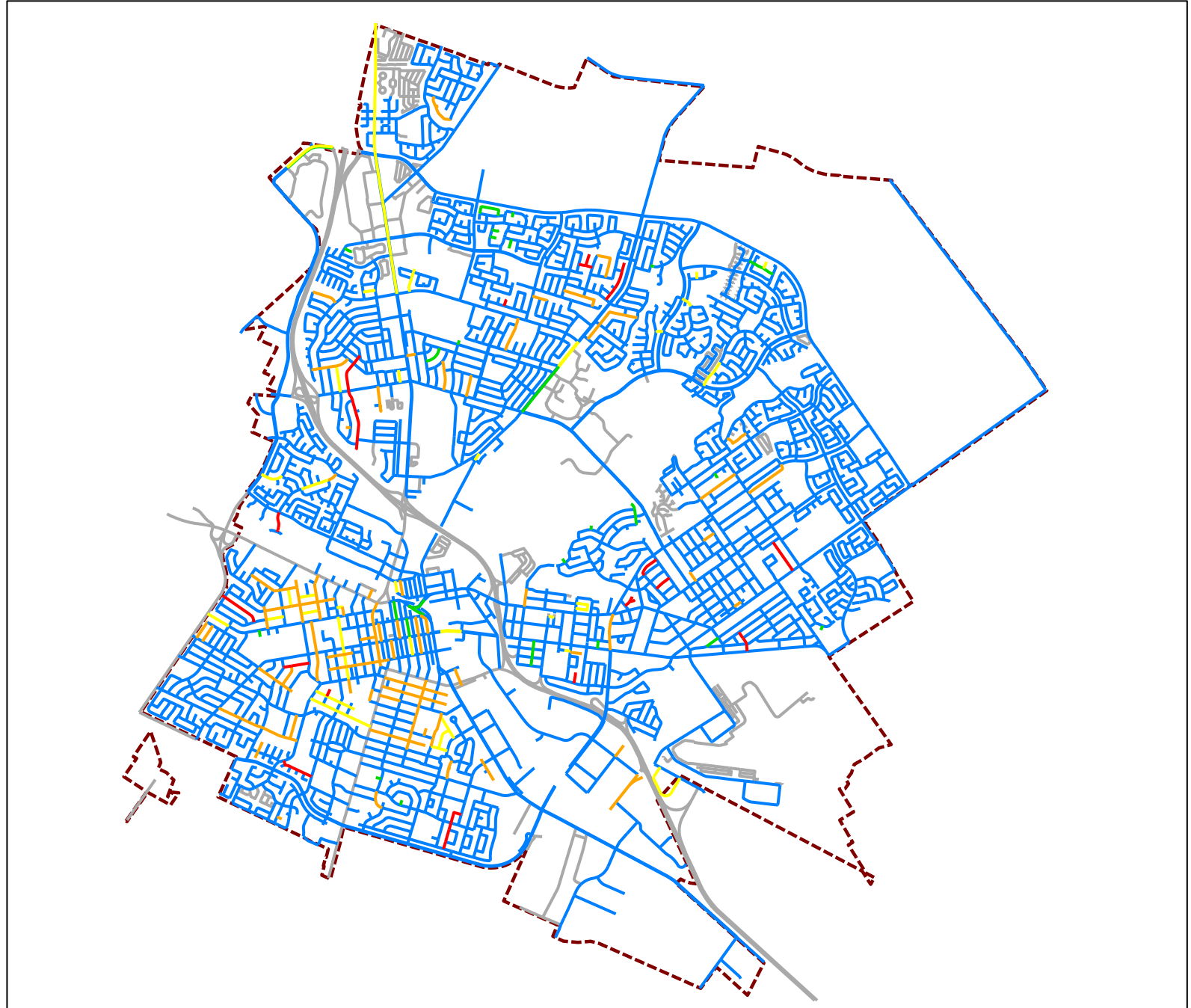
City of Salinas

Scenario PCI Condition

2017 Unconstrained (\$58.2M 1.3% PM) - 2022 Project Period - Total Rehab: \$57,434,773 - Printed: 11/12/2017

Feature Legend

- Category I - Very Good
- Category II - Good (Non-Load)
- Category III - Good (Load)
- Category IV - Poor
- Category V - Very Poor






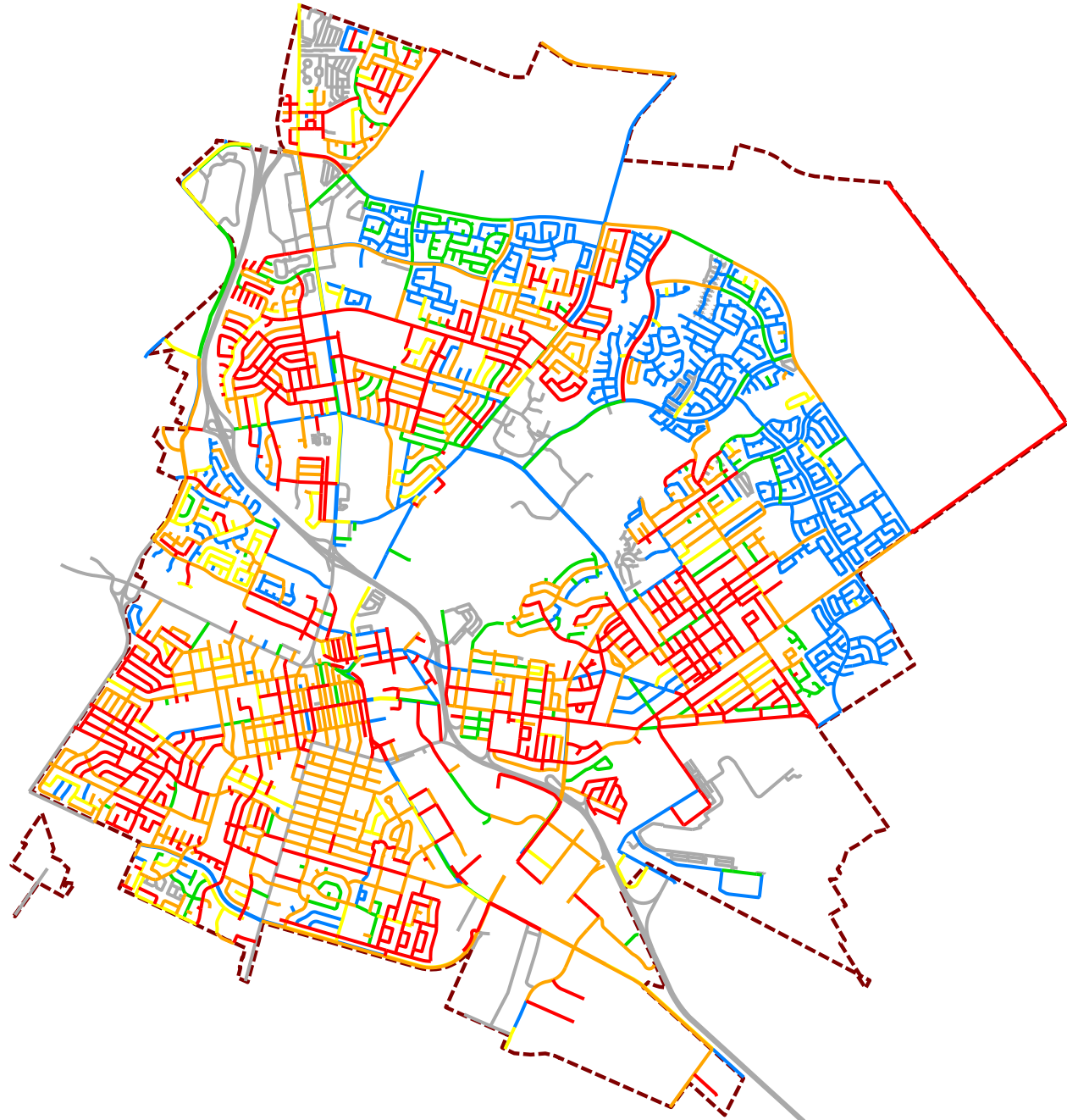
City of Salinas

Scenario PCI Condition

2017 Current Budget (Avg \$1.53M Avg 54.3% PM) - 2022 Project Period - Total Rehab: \$839,153 - Printed: 11/12/2017

Feature Legend

- Category I - Very Good
- Category II - Good (Non-Load)
- Category III - Good (Load)
- Category IV - Poor
- Category V - Very Poor






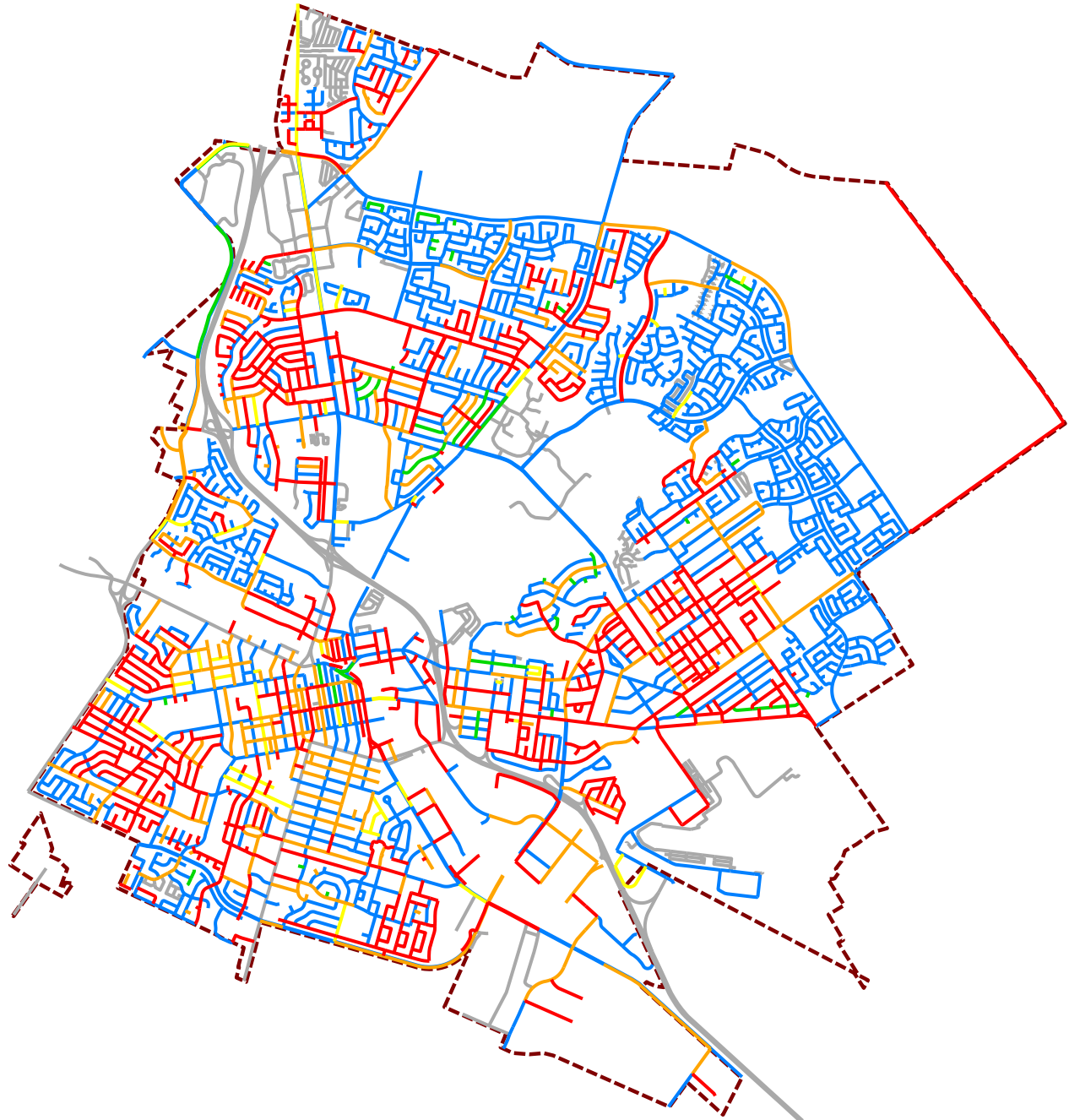
City of Salinas

Scenario PCI Condition

2017 Recommended (\$9M 6% PM) - 2022 Project Period - Total Rehab: \$8,451,436 - Printed: 11/12/2017

Feature Legend

- Category I - Very Good
- Category II - Good (Non-Load)
- Category III - Good (Load)
- Category IV - Poor
- Category V - Very Poor





City of Salinas

Scenario PCI Condition

2017 No Funds - 2022 Project Period - Total Rehab: \$0 - Printed: 11/12/2017

Feature Legend

- Category I - Very Good
- Category II - Good (Non-Load)
- Category III - Good (Load)
- Category IV - Poor
- Category V - Very Poor

