



MTC Technical Support Services

2017 Pavement Condition Assessment

Data Collection Report

November 13, 2017

Submitted to:

Metropolitan Transportation Commission
&
City of Salinas
Public Works Department

Prepared by:



Adhara Systems, Inc.
2635 N. First St. Suite 243
San Jose, CA 95134
(408) 441-0340

Table of Contents

1 Executive Summary	1
2 Project Purpose	2
3 Network Description	2
4 Inventory Review and Update	4
5 Survey	4
6 Analysis and Quality Assurance / Quality Control.....	5
7 Results	6
7.1 Arterial functional class.....	8
7.2 Collector functional class	9
7.3 Residential functional class	10
7.4 Other functional class	11
8 Comments	12

APPENDIX A	Network Summary Statistics
APPENDIX B	Un-managed Section List
APPENDIX C	PCI Calculation Summary - Inspection
APPENDIX D	Section PCI/RSL (Remaining Service Life) Listing
APPENDIX E	Survey Methodology
APPENDIX F	Presentations in GIS view

1 Executive Summary

Metropolitan Transportation Commission (“MTC”) has contracted with Adhara Systems, Inc. (“Adhara”) for “Item 3: Condition Assessment” task (“Project”) of its StreetSaver® Technical Support Services Agreement with City of Salinas, CA (“City”). The City uses StreetSaver Online Pavement Management System (“PMS”) developed by MTC. Prior to the Project, MTC developed inventory database and GIS through “Item 1: Data Conversion” and “Item 2: GIS Mapping Integration and Linkage” tasks.

In general, the Project consists of:

- 1) reviewing and updating inventory and GIS with MTC,
- 2) performing a pavement condition survey,
- 3) performing quality control following quality assurance (“QA”) and quality control (“QC”) plan,
- 4) updating the City’s existing StreetSaver Online PMS database with the distress information collected in the inspection, and
- 5) determining impacts of funding levels on the City’s roadway network.

Items 1) to 4) are described in this document. Item 5) is described in a separate document titled Budget Options Report.

The City manages 1651 sections, 290.2 centerline miles (664.7 lane miles, 57.3 million ft²) of road network. The City also has 24 sections, 2.9 centerline miles or 6.1 lane-miles of un-managed sections. Un-managed sections include sections not maintained after creation, sections not surveyed after creation due to being gated or blocked, sections identified as bridge structure, and sections with Gravel surface type. Sections with functional class of NCR (Proposed; Private; Non-County) are not counted in any summary.

Through this Project, Adhara sampled and evaluated 19.5 million ft² of paved road network for total inventory area of 57.3 million ft² of City’s managed network. Resulted sampling rate was 34.1%.

The update of the City’s pavement conditions survey resulted in a current weighted network average Pavement Condition Index (“PCI”) of 54 as of November 4, 2017. This PCI rating places the City’s street network condition in low position of “Good” (50<PCI≤70) category.

2 Project Purpose

The purpose of this project is to update the citywide PMS database of the City for 2017. This report presents the results of the pavement survey, including a section-by-section current PCI list and an overall PCI evaluation on the entire network. All budget-related issues are excluded from this report and prepared separately in the Budget Options Report.

Adhara conducted the pavement condition survey using its automated condition survey approach, combining a vehicle-driven, computerized data collection system for detecting crack distresses and visual observation for detecting non-crack pavement distresses. Appendix E describes the details of Adhara's methodology.

The survey was scheduled and conducted in August and September 2017 for the City's roads. Identified inventory discrepancies were corrected prior to the field work. After QA/QC on the survey and corrections were made on the section inventory, Adhara entered the collected distress data into the City's PMS database to evaluate the PCI over the entire network in November, 2017.

3 Network Description

The City's network consists of 293.1 centerline miles, 670.8 lane miles, 57.8 million ft² of street (6.4 million yd²), or 1675 pavement sections. The City's road network includes the un-managed pavement sections, which consists of 2.9 centerline miles (24 sections, 6.1 lane miles, 0.5 million ft², or 55.6 thousand yd²) of roads. **Excluding un-managed sections, the City manages 1651 sections that amount to 290.2 centerline miles, 664.7 lane-miles, or 57.3 million ft² (6.4 million yd²) of road network.** Appendix B lists un-managed sections.

For the purpose of this report, only the City's managed network is considered and included to the budget analysis. Table 1 and Figure 1 summarize the network inventory by functional classes.

The network breakdown is as follows:

Note: Numbers are rounded up from lower decimal point. Adding up numbers may not match with the numbers in the table.

Functional class	No. of sections	Centerline miles	Area (1,000 yd ²)	% of area (Weighted)	Area (1,000,000 ft ²)	Lane miles
Arterial	331	71.5	2,132.8	33.5%	19.2	221.9
Collector	186	42.6	896.0	14.1%	8.1	89.1
Residential	1,131	175.8	3,338.6	52.4%	30.0	353.4
Other	3	0.2	3.8	0.1%	0.0	0.4
Un-managed pavement sections	24	2.9	55.6		0.5	6.1
Total Network	1,675	293.1	6,426.8		57.8	670.8
Managed Sections only	1,651	290.2	6,371.2	100.0%	57.3	664.7

Table 1. Summary of the City's road network

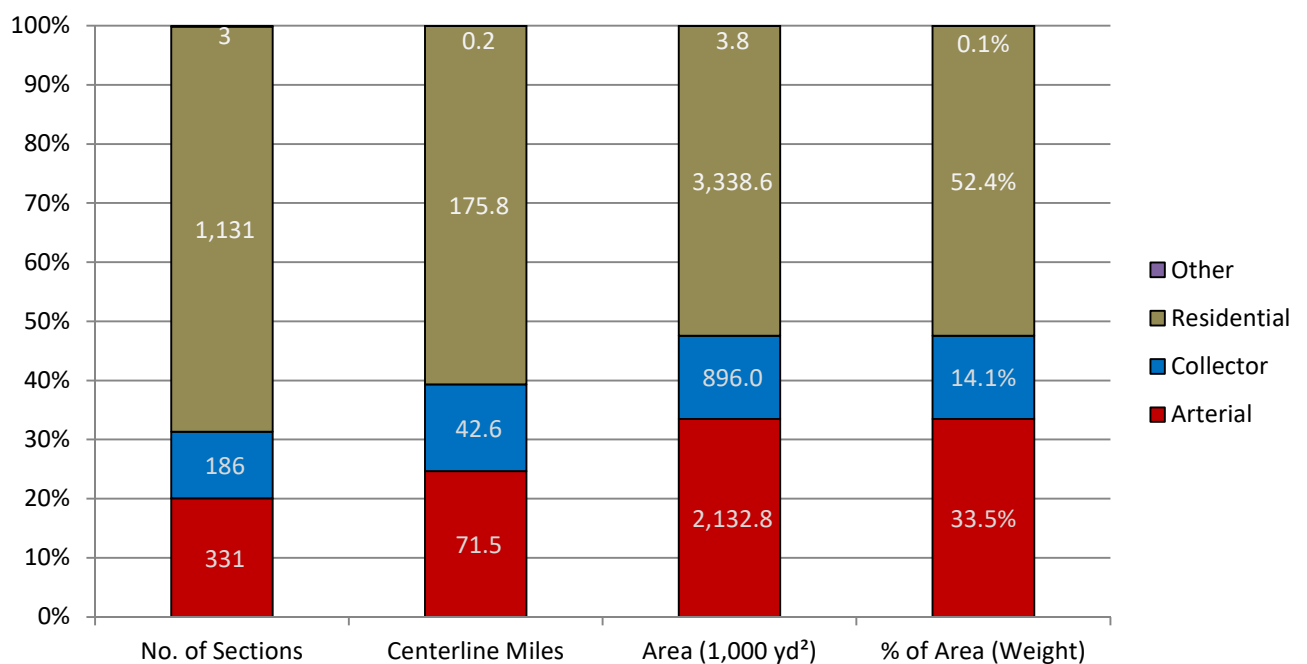


Figure 1. Inventory information (Managed Sections Only)

4 Inventory Review and Update

Adhara reviewed existing inventory prior to the field work.

During the review process Adhara consulted closely with the City and MTC to determine Functional Classes, Surface Types, Area ID, GIS, Length of Section, etc. Appendix F shows the final result of Functional Class, Surface Type and Area ID of sections in GIS.

5 Survey

MTC requested Adhara to survey the full network. All sections except un-managed sections were surveyed. Table 2 shows the summary of the final list of sections that were surveyed in this project.

Functional Class	No. of surveyed sections	Sum of sampled area (1000 ft ²)	Sum of network section area for work scope (1000 ft ²)	Sampling rate (%)
Arterial	331	5,788	19,195	30.2%
Collector	186	2,569	8,064	31.9%
Residential	1131	11,149	30,047	37.1%
Other	3	19	34	56.1%
Total	1651	19,525	57,340	34.1%

Table 2. Project work scope

Adhara conducted the pavement condition survey in August and September 2017. All sections were surveyed using Adhara's automated survey method. During the survey, Adhara's automated survey system captured pavement images, which were analyzed to detect crack-related distresses on the sections. In the project, approximately 34.1% of the work scope area was evaluated. The analysis results were merged with non-pattern-related distresses collected in the field to generate distress inputs for StreetSaver. Subsequently, the collected pavement distress type, extent, and severity were entered into StreetSaver Online to calculate the PCI for each pavement section surveyed. PCC sections were evaluated by manual survey following "Pavement Condition Index Distress Identification Manual For Rigid Pavements", March 2016, 3rd Edition. The City applied Slurry Seal or Cape Seal to PCC sections in the past. Many PCC sections with Slurry or Cape Seal were not exposing the original PCC slabs. We relied on City's input to confirm surface type of sections and to evaluate at the field. The PCI calculation summary for the surveyed sections is presented in Appendix C.

6 Analysis and Quality Assurance / Quality Control

Adhara performed an in-depth analysis of the PCI calculation results. The detailed description of this analysis is explained in the next section.

MTC provided guidelines of QA/QC in two parts: Re-inspection to validate survey work and Comparison of section-by-section in between inspections to find sharp increase or decrease.

Adhara re-inspected 5% of the total number of managed sections by someone different from the initial inspector to ensure consistency among inspections and compliance with MTC's QA/QC requirements as follows:

- 50 % or more must have a difference within plus or minus 5 PCI points
- No more than 12 % can have a difference greater than plus or minus 15 PCI points

For the re-inspection, 87 sections (i.e., 5.3% of 1651 sections) were selected and evaluated. The result was 74.7 % of 87 sections (65 sections) had a PCI difference within plus or minus 5 PCI points, thus meeting the first criteria. 3 sections (3.4% of 87 sections) had a PCI difference greater than plus or minus 15 PCI points, thus also meeting the second criteria.

Adhara did not perform section-by-section comparisons between inspections since there is no prior survey result.

7 Results

PCI is updated in two ways. The first is when there are certain maintenance and rehabilitation (“M&R”) activities and/or inspection data entered. In this case, the evaluation is only for the sections in which M&R activities and/or inspection data are entered. The second is more comprehensive in that it not only calculates PCI for the sections with recent M&R and/or inspection data, but also projects PCI based on deterioration curves for the sections where no recent M&R and/or inspection data are entered. In this case, the calculation date is important, as it provides the base to calculate the “current” PCI. The PCI evaluation results shown in this section describe the output through the latter method.

The current weighted average PCI for the City’s network is 54 as of November 4, 2017.

The following illustrates the weighted average network PCI of the City’s network by functional classes. As shown in Table 3, Arterial and Residential functional classes are in “Good” ($50 < \text{PCI} \leq 70$) condition and Collector and Other functional classes are in “Poor” ($25 < \text{PCI} \leq 50$) condition. A section by section Current PCI listing as of November 4, 2017, is presented in Appendix D and Appendix A presents the Network Summary Statistics.

Functional Class	No. of Sections	Weighted Average PCI	Centerline miles	Area (1,000 yd ²)	% of Area (Weight)
Arterial	331	56	71.5	2,132.8	33.5%
Collector	186	46	42.6	896.0	14.1%
Residential	1,131	54	175.8	3,338.6	52.4%
Other	3	40	0.2	3.8	0.1%
Total/Average	1,651	54	290.2	6,371.2	100.0%

Table 3. Weighted PCI average by functional classes

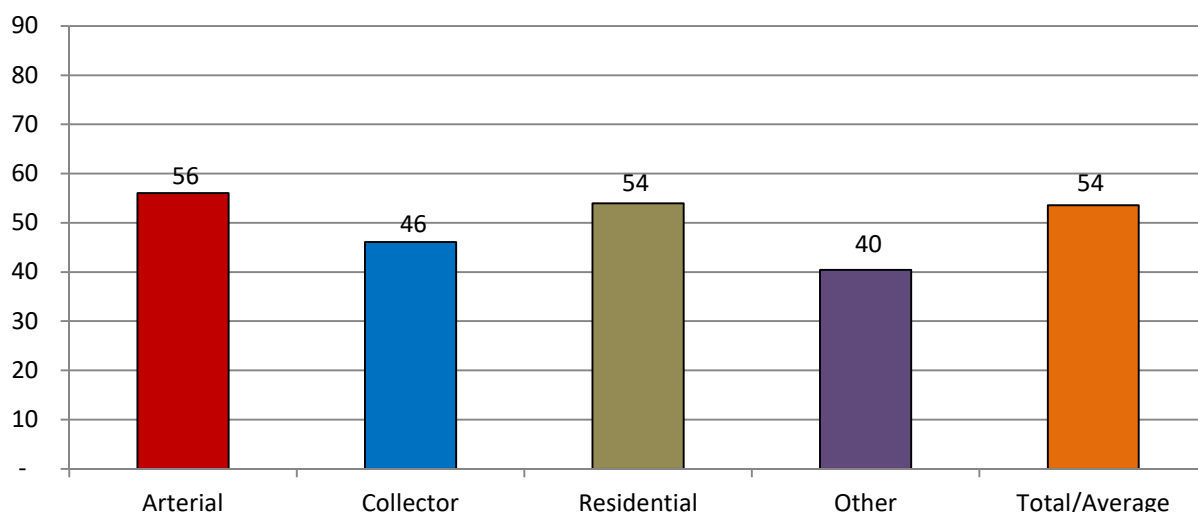


Figure 2. Weighted PCI average by functional classes

The following table and figure show the City's network statistics in terms of the PCI rating categories. The PCI rating categories are from those of StreetSaver Online V9.

PCI Ratings	No. of sections	Area (1,000 yd ²)	% in Area
Very Good (70<PCI)	548	1,888.2	29.6%
Good (50<PCI≤70)	371	1,522.7	23.9%
Poor (25<PCI≤50)	511	2,183.7	34.3%
Very Poor (PCI≤25)	221	776.5	12.2%
Total	1,651	6,371.2	100.0%

Table 4. PCI rating categories for the entire network

As the illustration shows, the conditions of 919 out of 1,651 sections, 53.5% in area, are categorized as “Good” or higher; 732 sections, 46.5% in area, are in “Poor” or lower condition.

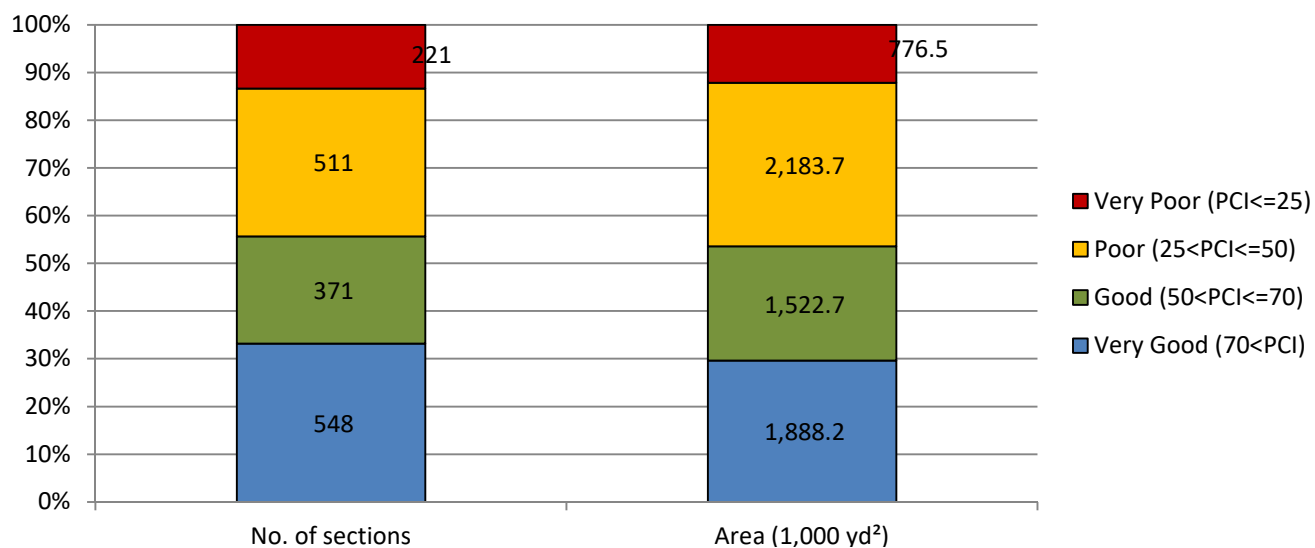


Figure 3. PCI rating categories for the entire network

7.1 Arterial functional class

The following table shows the distribution of PCI ratings of the City's Arterial Network.

PCI Ratings	No. of sections	Area (1,000 yd ²)	% in Area
Very Good (70<PCI)	115	638.9	30.0%
Good (50<PCI≤70)	107	675.1	31.7%
Poor (25<PCI≤50)	85	665.7	31.2%
Very Poor (PCI≤25)	24	153.0	7.2%
Total	331	2,132.8	100.0%

Table 5. PCI rating categories for the Arterial functional class

As the above table shows, the conditions of 222 out of 331 City's Arterial sections, 61.7% in area, are categorized as "Good" or higher; 109 sections, 38.4% in area, are in "Poor" or lower condition.

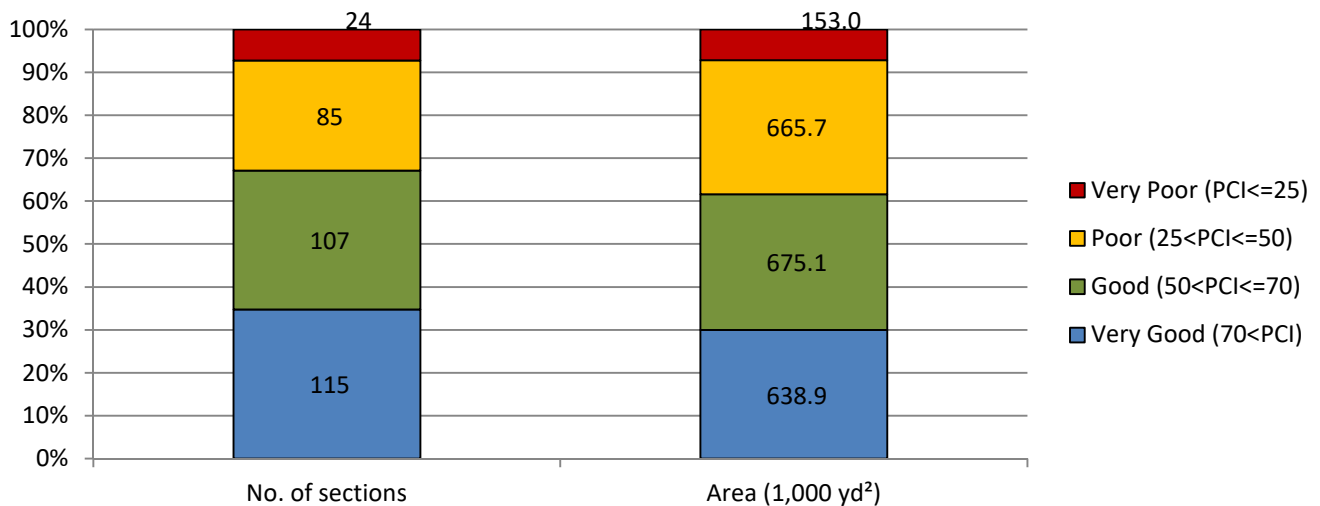


Figure 4. PCI rating categories for the Arterial functional class

7.2 Collector functional class

Table 6, below, shows the distribution of PCI ratings of the City's Collector Network.

PCI Ratings	No. of sections	Area (1,000 yd ²)	% in Area
Very Good (70<PCI)	32	142.4	15.9%
Good (50<PCI≤70)	40	185.4	20.7%
Poor (25<PCI≤50)	76	405.0	45.2%
Very Poor (PCI≤25)	38	163.2	18.2%
Total	186	896.0	100.0%

Table 6. PCI rating categories for the Collector functional class

As the above table shows, the conditions of 72 out of 186 City's Collector sections, 36.6% in area, are categorized as "Good" or higher; 114 sections, 63.4% in area, are in "Poor" or lower condition.

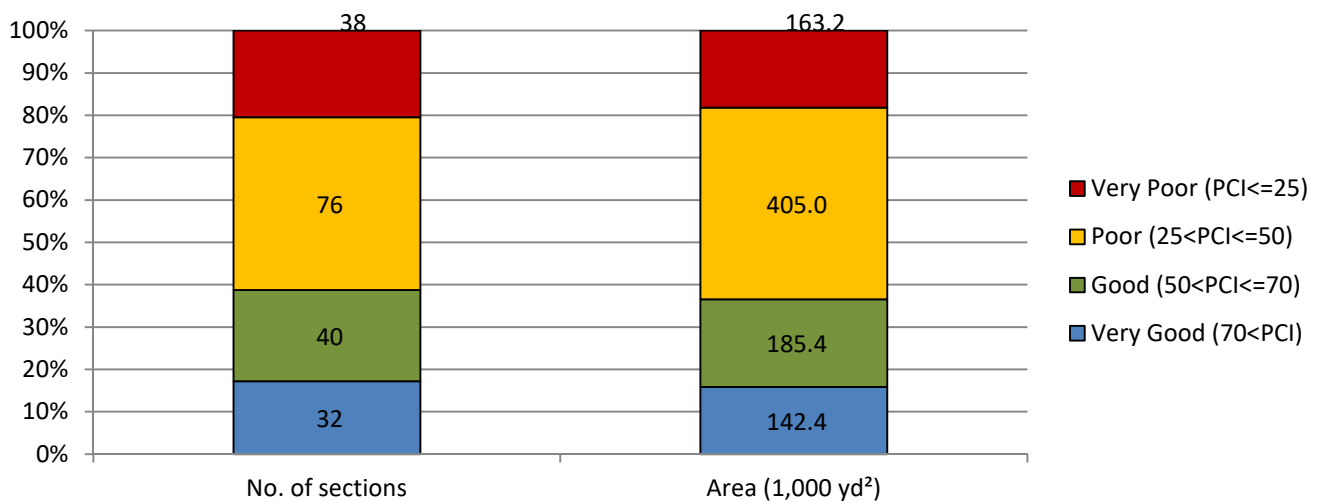


Figure 5. PCI rating categories for the Collector functional class

7.3 Residential functional class

The following table shows the distribution of PCI ratings throughout the City's Residential network.

PCI Ratings	No. of sections	Area (1,000 yd ²)	% in Area
Very Good (70<PCI)	401	1,106.9	33.2%
Good (50<PCI≤70)	223	660.9	19.8%
Poor (25<PCI≤50)	349	1,111.2	33.3%
Very Poor (PCI≤25)	158	459.6	13.8%
Total	1,131	3,338.6	100.0%

Table 7. PCI rating categories for the Residential functional class

As the above table shows, 624 sections out of the City's 1,131 Residential functional class sections, 53.0% in area, are in "Good" condition or higher condition; 507 sections, 47.1% in area, are in "Poor" or lower condition.

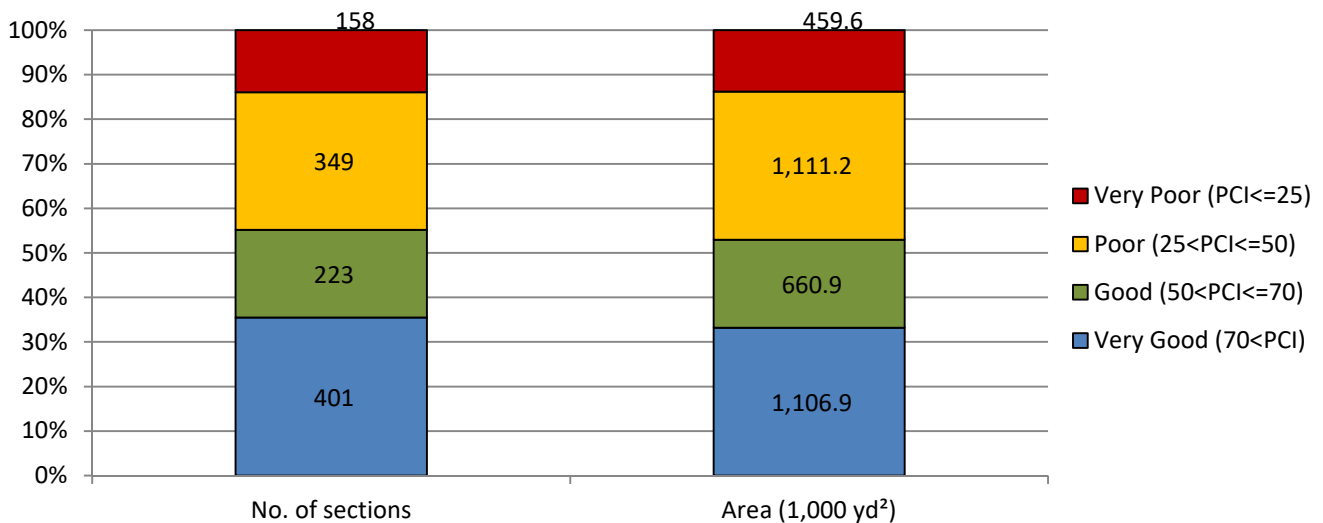


Figure 6. PCI rating categories for the Residential functional class

7.4 Other functional class

The following table shows the distribution of PCI ratings throughout the City's Other network.

PCI Ratings	No. of sections	Area (1,000 yd ²)	% in Area
Very Good (70<PCI)	-	-	0.0%
Good (50<PCI≤70)	1	1.3	34.3%
Poor (25<PCI≤50)	1	1.9	49.3%
Very Poor (PCI≤25)	1	0.6	16.4%
Total	3	3.8	100.0%

Table 8. PCI rating categories for the Other functional class

As the above table shows, all Other functional class sections are in “Good” or lower condition.

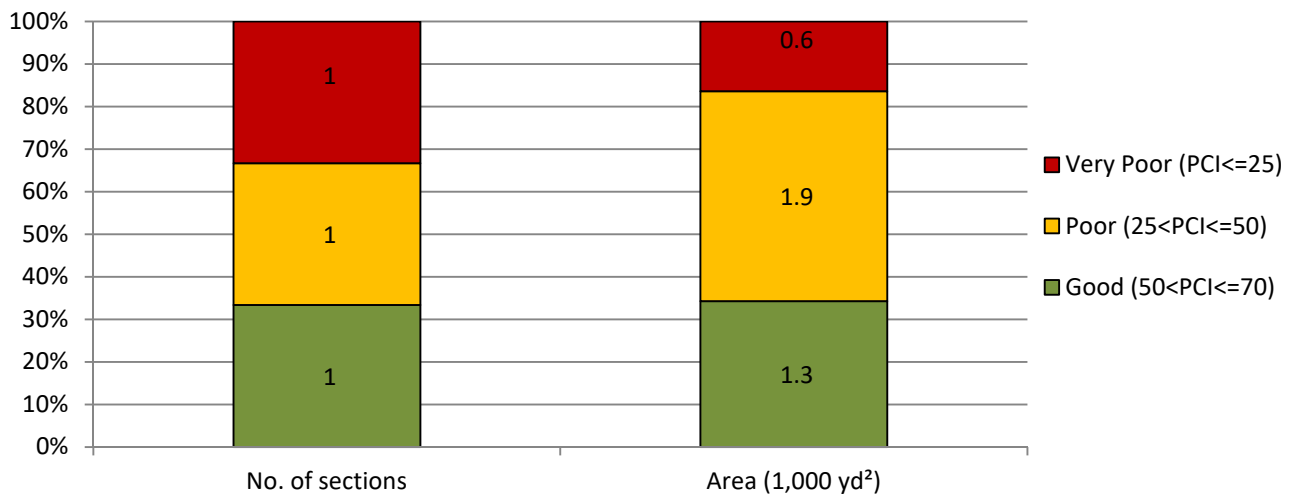


Figure 7. PCI rating categories for the Other functional class

8 Comments

Prior to the Project, MTC created the inventory database and updated it for M&R prior to the inspection data update using City's information. Subsequently in this Project, City's 1675 pavement sections were reviewed, 1651 managed sections were surveyed and updated in the PMS database.

Current average network PCI is rated as 54. Pavement condition will be degraded by 2 to 3 PCI points every year. It is important to apply maintenance and rehabilitation to raise PCI and not to fall into "Poor" condition that requires major rehabilitation work with higher unit cost such as surface reconstruction.

Appendix A: Network Summary Statistics



	Total Sections	Total Center Miles	Total Lane Miles	PCI
Arterial	331	71.54	221.85	56
Other	3	0.20	0.40	40
Collector	186	42.62	89.06	46
Residential/Local	1,131	175.81	353.36	54
Total	1,651	290.17	664.68	
Overall Network PCI as of 11/4/2017:				54
**Combined	24	2.92	6.11	N/A
Arterial	3	0.21	0.70	N/A
Collector	1	0.15	0.29	N/A
Residential/Local	2	0.40	0.79	N/A
Proposed; Private; Non-County	1	0.34	0.69	N/A
Gravel	18	2.16	4.33	N/A

** Combined Sections are excluded from totals. These Sections do not have a PCI Date - they have not been inspected or had a Treatment applied.

Appendix B: Un-managed Section List

STSECID	StreetID	SectionID	Street Name	From	To	Lanes	Length	Width	Area	FC	SurfType
ANDERSONAV10	ANDERSONAV	10	ANDERSON AVE	SKYWAY BLVD	MERCER WAY	2	1045	32	33453	R - Residential/Local	A - AC
BELLAGIOWA10	BELLAGIOWA	10	BELLAGIO WAY	CAMPANIA WAY	PALERMO DR	2	641	32	20512	R - Residential/Local	G - GRAVEL
ELVEEDR20	ELVEEDR	20	ELVEE DR	WORK ST	N END (CREEK)	2	775	32	24800	C - Collector	P - PCC
EROMIELN90	EROMIELN	90	E ROMIE LN	ABBOTT ST	ABBOTT PL	2	15	52	780	R - Residential/Local	G - GRAVEL
ETNACIR10	ETNACIR	10	ETNA CIR	PALERMO DR	END	2	230	32	7362	R - Residential/Local	G - GRAVEL
FREEDOMPKW120	FREEDOMPKW	120	FREEDOM PKWY	PADOVA DR	SCONBERG PKWY	2	1241	32	39715	A - Arterial	G - GRAVEL
FRONTST060WB	FRONTST	060WB	FRONT ST	PCC START	PCC END	1	270	18	4860	A - Arterial	P - PCC
JEFFERYAVE10	JEFFERYAVE	10	JEFFERY AVE	SKYWAY BLVD	MERCER WAY	2	1043	36	37564	R - Residential/Local	A - AC
MARSALACIR10	MARSALACIR	10	MARSALA CIR	PALERMO DR	END	2	419	32	13406	R - Residential/Local	G - GRAVEL
MARSALAWAY10	MARSALAWAY	10	MARSALA WAY	PALERMO DR	BELLAGIO WAY	2	682	32	21821	R - Residential/Local	G - GRAVEL
NAPOLICIR10	NAPOLICIR	10	NAPOLI CIR	PALERMO DR	END	2	298	32	9536	R - Residential/Local	G - GRAVEL
PALERMOCT10	PALERMOCT	10	PALERMO CT	PALERMO DR	BELLAGIO WAY	2	939	32	30061	R - Residential/Local	G - GRAVEL
PALERMODR015	PALERMODR	015	PALERMO DR	MONTE BELLA BLVD	CAMPANIA WAY	2	1820	32	58242	R - Residential/Local	G - GRAVEL
PENNECIR10	PENNECIR	10	PENNE CIR	PALERMO DR	END	2	262	32	8383	R - Residential/Local	G - GRAVEL
PENNEWAY10	PENNEWAY	10	PENNE WAY	PALERMO DR	SCONBERG PKWY	2	470	32	15040	R - Residential/Local	G - GRAVEL
PISACIR10	PISACIR	10	PISA CIR	PALERMO DR	END	2	151	32	4816	R - Residential/Local	G - GRAVEL
ROSSANOCIR10	ROSSANOCIR	10	ROSSANO CIR	ROSSANO WAY	END	2	244	32	7805	R - Residential/Local	G - GRAVEL
ROSSANOWAY15	ROSSANOWAY	15	ROSSANO WAY	ROSSANO CT	VENICE WAY	2	567	32	18141	R - Residential/Local	G - GRAVEL
SCONBERGPK20	SCONBERGPK	20	SCONBERG PKWY	MONTE BELLA BLVD	PENNE WAY	2	1769	32	56608	A - Arterial	G - GRAVEL
SCONBERGPK30	SCONBERGPK	30	SCONBERG PKWY	PENNE WAY	FREEDOM PKWY	2	920	32	29440	A - Arterial	G - GRAVEL
SSANBORNRD060NB	SSANBORNRD	060NB	S SANBORN RD	RAIL ROAD Overpass (PCC START)	RAIL ROAD Overpass (PCC END)	2	850	20	17000	A - Arterial	P - PCC
SSANBORNRD060SB	SSANBORNRD	060SB	S SANBORN RD	RAIL ROAD Overpass (PCC START)	RAIL ROAD Overpass (PCC START)	2	850	20	17000	A - Arterial	P - PCC
VENICEWAY10	VENICEWAY	10	VENICE WAY	ROSSANO WAY	END	2	287	32	9190	R - Residential/Local	G - GRAVEL
VENICEWAY20	VENICEWAY	20	VENICE WAY	ROSSANO WAY	PENNE WAY	2	475	32	15216	R - Residential/Local	G - GRAVEL

Appendix C: PCI Calculation Summary

Inspection



Street ID	Section ID	Street Name	Begin Location	End Location	PCI Date	PCI Before	PCI After	PCI High	PCI Low	Pct Load	Pct Envr	Pct Other
1STAVE	15	1ST AVE	TOWT ST	E LAUREL DR	9/5/2017	0	82	100	57	57.23	3.31	0.00
1STAVE	25	1ST AVE	GARNER AVE	E LAUREL DR	9/5/2017	0	12	20	8	68.87	13.43	1.42
2NDAVE	015	2ND AVE	E MARKET ST	TOWT ST	9/5/2017	0	84	85	84	2.63	3.82	2.63
2NDAVE	065	2ND AVE	BELLEHAVEN ST	COOPER AVE	9/5/2017	0	33	38	25	69.54	5.33	3.59
2NDAVE	075	2ND AVE	GARNER AVE	BELLEHAVEN ST	9/5/2017	0	13	21	8	68.50	11.80	2.34
ABBEYWAY	10	ABBEY WAY	CROMWELL DR	GLADSTONE WAY	9/5/2017	75	84	84	84	4.17	0.00	4.17
ABBOTTPL	15	ABBOTT PL	N END	S END	9/22/2017	0	5	6	5	64.63	16.20	1.27
ABBOTTST	015NB	ABBOTT ST	JOHN ST	FRONT ST	9/11/2017	66	27	32	23	64.76	25.06	1.03
ABBOTTST	015SB	ABBOTT ST	FRONT ST	JOHN ST	9/13/2017	0	36	54	27	50.29	25.01	2.44
ABBOTTST	020NB	ABBOTT ST	MAPLE ST	JOHN ST	9/11/2017	0	76	78	76	33.26	29.28	1.13
ABBOTTST	020SB	ABBOTT ST	JOHN ST	MAPLE ST	9/13/2017	0	64	72	62	42.94	31.25	1.02
ABBOTTST	023NB	ABBOTT ST	ALAMEDA AVE	MAPLE ST	9/11/2017	100	64	70	57	52.10	23.80	4.14
ABBOTTST	023SB	ABBOTT ST	MAPLE ST	ALAMEDA AVE	9/13/2017	100	75	76	74	35.03	27.45	1.88
ABBOTTST	025NB	ABBOTT ST	LOS PALOS DR	ALAMEDA AVE	9/11/2017	100	76	80	73	34.48	27.21	4.01
ABBOTTST	025SB	ABBOTT ST	ALAMEDA AVE	LOS PALOS DR	9/13/2017	100	68	74	63	53.21	20.41	0.90
ABBOTTST	027NB	ABBOTT ST	JOHNSON AVE	LOS PALOS DR	9/11/2017	100	77	97	73	36.59	26.13	0.00
ABBOTTST	027SB	ABBOTT ST	LOS PALOS DR	JOHNSON AVE	9/13/2017	100	65	79	56	48.96	30.35	0.32
ABBOTTST	030NB	ABBOTT ST	E ROMIE LN	JOHNSON AVE	9/11/2017	0	78	78	78	35.62	26.51	0.00
ABBOTTST	030SB	ABBOTT ST	JOHNSON AVE	E ROMIE LN	9/13/2017	0	75	75	75	29.50	38.39	0.00
ABBOTTST	035NB	ABBOTT ST	S SANBORN RD	E ROMIE LN	9/11/2017	66	74	81	64	39.02	25.43	9.39
ABBOTTST	035SB	ABBOTT ST	E ROMIE LN	S SANBORN RD	9/13/2017	0	62	76	49	55.31	27.62	1.25
ABBOTTST	040NB	ABBOTT ST	GROWERS ST	S SANBORN RD	9/11/2017	100	34	63	9	68.31	7.13	1.00
ABBOTTST	040SB	ABBOTT ST	S SANBORN RD	GROWERS ST	9/13/2017	0	27	43	12	58.76	22.13	0.15
ABBOTTST	050NB	ABBOTT ST	1100' E(S)/O HARKINS RD	GROWERS ST	9/29/2017	100	43	62	27	50.00	0.00	50.00
ABBOTTST	050SB	ABBOTT ST	GROWERS ST	1100' E(S)/O HARKINS RD	9/29/2017	0	45	64	27	50.00	0.00	50.00
ABBOTTST	055NB	ABBOTT ST	HARRIS RD	1100' E(S)/O HARKINS RD	9/11/2017	100	65	85	26	57.80	9.11	24.76
ABBOTTST	055SB	ABBOTT ST	1100' E(S)/O HARKINS RD	HARRIS RD	9/13/2017	100	59	85	21	78.39	4.53	6.48
ABBOTTST	060	ABBOTT ST	HARRIS RD	CITY LIMITS	9/11/2017	0	83	85	81	0.00	20.14	0.00
ABERFORDCI	10	ABERFORD CIR	DE CUNHA CT	END	8/22/2017	74	46	46	46	60.03	24.50	0.00
ACAPULCOWA	15	ACAPULCO WAY	MAZATLAN ST	END	8/24/2017	0	84	85	84	11.11	0.11	11.11
ACOSTAPLZ	20	ACOSTA PLZ	N SANBORN RD	END	8/22/2017	62	71	71	71	39.27	32.85	0.86
ACOSTAPLZ	80	ACOSTA PLZ	GARNER AVE	END	8/22/2017	74	82	84	82	13.15	5.37	13.15
ACOSTAST	10	ACOSTA ST	N SANBORN RD	BEECH ST	9/6/2017	0	42	50	37	49.85	21.06	0.48
ACOSTAST	20	ACOSTA ST	BEECH ST	TOWT ST	9/6/2017	0	39	46	21	62.33	10.16	0.00
ACOSTAST	40	ACOSTA ST	2ND AVE	TOWT ST	9/6/2017	76	18	25	9	78.60	0.00	0.00



Street ID	Section ID	Street Name	Begin Location	End Location	PCI Date	PCI Before	PCI After	PCI High	PCI Low	Pct Load	Pct Envr	Pct Other
ADAMSST	15	ADAMS ST	W LAUREL DR	NAVAJO DR	9/21/2017	0	63	85	26	79.33	4.17	0.39
ADAMSST	45	ADAMS ST	MOHAWK AVE	NAVAJO DR	8/30/2017	0	15	31	10	66.38	12.08	3.79
ADOBEDR	15	ADOBE DR	SLOAT DR	VICTOR ST	8/30/2017	0	66	84	38	57.89	24.03	0.00
AFTONRD	15	AFTON RD	SYCAMORE RD	BARDIN RD	9/1/2017	0	10	13	8	72.54	7.86	0.27
AIRPORTBLV	010	AIRPORT BLVD	SKYWAY BLVD	MERCER WAY	9/19/2017	72	61	84	44	46.73	10.88	1.19
AIRPORTBLV	015	AIRPORT BLVD	HANSEN ST	SW END	9/21/2017	0	38	61	20	58.44	12.32	5.38
AIRPORTBLV	105	AIRPORT BLVD	ROY DIAZ ST	MERCER WAY	9/19/2017	0	78	85	53	39.97	23.68	3.23
ALAMEDAAVE	015	ALAMEDA AVE	ABBOTT ST	MAPLEWOOD DR	9/29/2017	0	47	47	47	50.00	0.00	50.00
ALAMEDAAVE	025	ALAMEDA AVE	MAPLEWOOD DR	E ROMIE LN	9/22/2017	0	13	22	5	65.76	15.81	0.93
ALAMEDAAVE	035	ALAMEDA AVE	E ROMIE LN	SAN MIGUEL AVE	9/11/2017	0	81	85	74	42.11	3.70	0.00
ALAMEDAPL	10	ALAMEDA PL	ALAMEDA AVE	ALAMEDA AVE	9/11/2017	81	85	85	85	0.00	1.69	0.00
ALAMOWAY	15	ALAMO WAY	LAS CASITAS DR	GARNER AVE	8/24/2017	0	55	75	35	65.76	19.91	0.23
ALDERCIR	10	ALDER CIR	NOGAL DR	END	8/22/2017	75	85	85	85	1.63	0.13	1.63
ALEXANDERS	15	ALEXANDER ST	WEST ST	ANNE ST	9/29/2017	0	60	60	60	50.00	0.00	50.00
ALHAMBRAST	10	ALHAMBRA ST	SEPULVEDA DR	N 1ST ST	8/30/2017	78	43	50	38	74.35	7.21	5.23
ALISALRD	40	ALISAL RD	BARDIN RD	SCONBERG PKWY	9/19/2017	0	15	18	12	67.74	10.66	1.29
ALMAAVE	010	ALMA AVE	1ST AVE	WILLIAMS RD	9/6/2017	76	35	41	29	61.31	15.34	0.00
ALMAAVE	015	ALMA AVE	NORTH SANBORN ROAD	1ST AVE	9/6/2017	0	34	50	24	59.44	14.53	1.82
ALMADENDR	10	ALMADEN DR	CUPERTINO WAY	LOS COCHES AVE	8/24/2017	80	35	35	35	47.66	39.51	0.00
ALTURASCIR	15	ALTURAS CIR	LOS COCHES AVE	END	8/24/2017	0	35	46	31	60.04	25.58	0.29
ALTURASWAY	10	ALTURAS WAY	ALTURAS CIR	TAHOE DR	8/24/2017	78	62	78	56	34.38	46.37	0.49
ALVARADOCT	10	ALVARADO CT	ALVARADO DR	ALVARADO DR	8/30/2017	77	80	84	72	0.00	49.95	0.00
ALVARADODR	15	ALVARADO DR	SHERMAN DR	END	8/30/2017	0	83	85	82	3.56	11.50	3.56
ALVINCIR	10	ALVIN CIR	W ALVIN DR	END	8/29/2017	82	37	37	37	70.89	15.45	0.53
AMADORCIR	10	AMADOR CIR	RAINIER DR	END	8/31/2017	75	61	61	61	63.23	14.08	0.47
AMARILLOWA	15	AMARILLO WAY	RIDER AVE	NOGAL DR	8/24/2017	0	70	74	69	1.49	66.72	1.49
AMARILLOWA	30	AMARILLO WAY	RIDER AVE	PACIFIC AVE	8/24/2017	67	84	85	83	0.00	3.07	0.00
AMBROSEDR	15	AMBROSE DR	W ALISAL ST	SAN VINCENTE AVE	9/12/2017	0	34	44	21	54.05	23.43	1.74
AMBROSEDR	35	AMBROSE DR	DAVIS RD	W ALISAL ST	9/12/2017	0	44	71	10	56.11	20.54	2.16
AMHERSTDR	10	AMHERST DR	W ALISAL ST	COLLEGE DR	9/20/2017	76	36	38	35	51.69	9.74	0.32
ANDINACIR	10	ANDINA CIR	ANDINA DR	END	9/1/2017	75	36	36	36	61.46	23.36	0.44
ANDINADR	15	ANDINA DR	COUNTRYSIDE DR	ARGENTINE DR	9/1/2017	0	64	68	58	31.62	8.44	9.19
ANDOVERCIR	10	ANDOVER CIR	NEWCASTLE DR	END	8/22/2017	74	82	82	82	8.27	12.46	8.27
ANGELUSDR	10	ANGELUS DR	E LAUREL DR	ELWOOD ST	8/31/2017	77	47	53	37	24.93	46.83	1.39
ANNEST	10	ANNE ST	ALEXANDER ST	END	9/11/2017	82	41	54	36	70.06	14.96	0.76
ANTELOPEDR	15	ANTELOPE DR	BADGER WAY	COUGAR DR	8/22/2017	0	84	85	84	0.75	0.14	0.75



Street ID	Section ID	Street Name	Begin Location	End Location	PCI Date	PCI Before	PCI After	PCI High	PCI Low	Pct Load	Pct Envr	Pct Other
ANTIGUAAVE	15	ANTIGUA AVE	RIDER AVE	N SANBORN RD	9/14/2017	0	71	79	60	25.79	1.88	2.72
ANTIGUACIR	10	ANTIGUA CIR	ANTIGUA AVE	END	8/24/2017	76	85	85	85	0.00	0.00	0.00
APACHECIR	10	APACHE CIR	CHEROKEE DR	END	8/29/2017	82	24	24	24	71.21	11.11	3.69
ARAGONCIR	10	ARAGON CIR	CHEROKEE DR	END	8/29/2017	82	13	14	13	79.12	12.15	0.47
ARCADIACIR	10	ARCADIA CIR	ARCADIA WAY	END	8/30/2017	78	52	77	41	31.35	38.97	0.23
ARCADIACT	10	ARCADIA CT	ARCADIA WAY	ARCADIA WAY	8/25/2017	0	84	85	84	6.54	0.00	6.54
ARCADIAWAY	10	ARCADIA WAY	EL DORADO DR	ARCADIA CT	8/25/2017	0	84	85	83	3.52	0.19	3.52
ARCADIAWAY	20	ARCADIA WAY	ARCADIA CT	NATIVIDAD RD	8/25/2017	74	83	85	83	12.21	1.48	12.21
ARCADIAWAY	30	ARCADIA WAY	NATIVIDAD RD	GLENDORA WAY	8/25/2017	77	42	51	34	43.48	38.00	9.27
ARCHERST	40	ARCHER ST	BELMONT DR	UNIVERSITY AVE	9/12/2017	76	22	27	14	58.07	14.31	3.80
ARCHERST	45	ARCHER ST	NACIONAL ST	UNIVERSITY AVE	9/12/2017	0	11	24	8	71.84	1.86	9.33
ARCHERST	50	ARCHER ST	VILLA ST	NACIONAL ST	9/29/2017	0	67	71	64	50.00	0.00	50.00
ARCHERST	60	ARCHER ST	CASSIDY ST	CAPITOL ST	9/29/2017	100	60	60	60	50.00	0.00	50.00
ARCHERST	70	ARCHER ST	CAPITOL ST	RIKER ST	9/12/2017	78	79	79	79	48.29	0.00	0.00
ARCHERST	80	ARCHER ST	WEST ST	HOMESTEAD AVE	9/29/2017	0	69	69	69	50.00	0.00	50.00
AREZZOCIR	15	AREZZO CIR	SIENA WAY	END	9/1/2017	0	85	85	85	0.84	0.94	0.84
ARGENTINEC	10	ARGENTINE CIR	ARGENTINE DR	END	9/1/2017	75	60	60	60	23.52	39.53	0.00
ARGENTINED	15	ARGENTINE DR	BARDIN RD	END	9/1/2017	0	71	76	67	38.89	35.72	0.42
ARGENTINEP	10	ARGENTINE PL	ARGENTINE DR	END	9/1/2017	75	70	83	65	13.95	33.16	0.37
ARGUELLOCI	10	ARGUELLO CIR	ARGUELLO DR	END	8/31/2017	74	84	84	84	0.00	8.33	0.00
ARGUELLODR	15	ARGUELLO DR	SANSOME ST	END	8/31/2017	0	84	85	83	1.86	0.13	1.86
ARTHURCT	10	ARTHUR CT	CLEVELAND AVE	END	8/30/2017	81	27	27	27	67.86	0.00	0.00
ARTHURST	15	ARTHUR ST	CLEVERLAND AVE	END	8/30/2017	0	56	68	39	41.54	24.47	0.55
ASHBURYWAY	10	ASHBURY WAY	ADOBE DR	VICTOR ST	8/30/2017	79	21	55	10	75.24	4.86	3.02
ASPENPL	10	ASPEN PL	WOODSIDE DR	END	9/22/2017	81	34	34	34	53.58	14.18	3.93
ASTORCIR	10	ASTOR CIR	ASTOR WAY	END	8/30/2017	76	83	83	83	1.69	22.32	1.69
ASTORWAY	15	ASTOR WAY	BROADWAY DR	HUDSON WAY	8/30/2017	0	83	84	83	4.82	22.63	4.82
ATHERTONCI	10	ATHERTON CIR	ATHERTON WAY	END	8/24/2017	76	43	44	40	49.26	36.70	0.41
ATHERTONWA	10	ATHERTON WAY	MILLBRAE ST	CAMBRIAN DR	8/24/2017	0	43	63	29	41.08	41.92	5.45
ATHERTONWA	20	ATHERTON WAY	CAMBRIAN DR	MILLBRAE ST	8/24/2017	0	31	45	20	65.59	24.74	0.20
ATLANTICST	15	ATLANTIC ST	GARNER AVE	DEL MONTE AVE	8/22/2017	0	44	60	29	67.56	18.72	0.67
ATTLEBURYC	10	ATTLEBURY CIR	CANTERBURY ST	END	8/25/2017	75	83	84	83	2.50	5.55	2.50
AUBURNST	10	AUBURN ST	CHURCH ST	CAYUGA ST	9/20/2017	83	30	30	30	65.98	0.00	0.90
AUBURNST	25	AUBURN ST	CAYUGA ST	WEST ST	9/29/2017	0	40	40	40	50.00	0.00	50.00
AVELARST	10	AVELAR ST	PINE ST	END	9/29/2017	0	39	39	39	50.00	0.00	50.00
AVENUEA	10	AVENUE A	S MAIN ST	LINCOLN AVE	9/22/2017	76	8	8	8	56.21	17.22	8.56
AVENUEB	10	AVENUE B	LINCOLN AVE	S MAIN ST	9/22/2017	97	56	56	56	13.09	38.04	5.51
AVISCT	10	AVIS CT	MARGARET ST	SYCAMORE RD	9/1/2017	76	13	20	7	75.66	4.58	1.04



Street ID	Section ID	Street Name	Begin Location	End Location	PCI Date	PCI Before	PCI After	PCI High	PCI Low	Pct Load	Pct Envr	Pct Other
AZTECCIR	10	AZTEC CIR	CHEROKEE DR	END	8/29/2017	82	25	25	25	80.57	0.00	3.65
BADGERWAY	15	BADGER WAY	COUGAR DR	WILLIAMS RD	8/23/2017	0	84	85	82	2.24	2.50	2.24
BAJACIR	10	BAJA CIR	DURANGO ST	END	8/24/2017	74	85	85	85	0.00	0.00	0.00
BALDWINST	10	BALDWIN ST	W LAUREL DR	END	8/29/2017	78	35	39	32	62.23	22.32	5.16
BARBARAPL	15	BARBARA PL	BEVERLY DR	SHARON DR	9/5/2017	0	18	26	11	63.94	16.55	0.00
BARCELONAC	10	BARCELONA CIR	CHEROKEE DR	END	8/29/2017	82	26	33	22	77.53	10.16	2.31
BARDINCIR	10	BARDIN CIR	BARDIN WAY	BARDIN WAY	9/6/2017	77	15	23	9	68.73	8.65	5.01
BARDINRD	15	BARDIN RD	E ALISAL RD	TORO AVE	9/21/2017	0	21	44	7	64.01	15.69	3.15
BARDINRD	25	BARDIN RD	TORO AVE	WILLIAMS RD	9/21/2017	0	42	62	15	55.12	14.84	5.82
BARDINWAY	15	BARDIN WAY	BARDIN CIR	WILLIAMS RD	9/6/2017	0	10	11	9	77.55	0.12	3.82
BARKLEYDR	10	BARKLEY DR	EISENHOWER ST	LOHMAN ST	8/30/2017	81	27	28	26	61.90	15.27	2.02
BAUTISTADR	10	BAUTISTA DR	ORANGE DR	W ROMIE LN	9/20/2017	0	45	48	43	64.52	19.23	0.00
BAUTISTADR	20	BAUTISTA DR	W ROMIE LN	W ACACIA ST	9/20/2017	0	55	59	48	26.53	20.38	0.00
BAYWOODPL	10	BAYWOOD PL	WOODSIDE DR	END	9/22/2017	80	34	38	33	50.77	17.96	1.59
BEACONHIL1	20	BEACON HILL DR	CONSTITUTION BLVD	END	8/22/2017	57	82	83	82	0.00	32.28	0.00
BEACONHIL1	30	BEACON HILL DR	CONSTITUTION BLVD	ROCKPORT WAY	8/25/2017	83	76	84	54	54.15	13.19	2.55
BEACONHIL1	40	BEACON HILL DR	ROCKPORT WAY	BOSTON ST	8/25/2017	83	83	94	81	31.21	27.39	2.26
BEACONHIL1	50	BEACON HILL DR	BOSTON ST	CONSTITUTION BLVD	8/25/2017	83	86	96	84	8.40	5.38	8.40
BEACONHILL	10	BEACON HILL CIR	BEACON HILL DR	SW END	8/24/2017	74	85	85	85	0.88	0.00	0.88
BEDFORDDR	15	BEDFORD DR	UNIVERSITY AVE	COLUMBIA AVE	9/20/2017	0	36	43	31	54.16	7.63	0.34
BEECHST	15	BEECH ST	GARNER AVE	ACOSTA ST (SW END)	9/5/2017	0	19	39	8	70.70	8.67	4.94
BELAIRWAY	10	BEL AIR WAY	W ACACIA ST	FAIRFAX DR	9/20/2017	76	22	25	21	53.67	17.91	0.42
BELLARMINE	10	BELLARMINE DR	W ALISAL ST	PALMA DR	9/20/2017	81	35	38	33	57.03	6.61	0.84
BELLEHAVEN	15	BELLEHAVEN ST	WILLIAMS RD	TOWT ST	9/6/2017	0	8	11	6	71.27	5.96	6.16
BELMONTDR	15	BELMONT DR	MELROSE DR	ARCHER ST	9/11/2017	0	37	50	18	77.28	11.87	0.32
BENNINGTON	15	BENNINGTON CT	BOSTON ST	BOSTON ST	8/24/2017	0	80	83	77	4.21	38.39	4.21
BERKSHIREW	15	BERKSHIRE WAY	CAPE COD WAY	BOSTON ST	8/24/2017	0	82	84	81	5.94	29.22	5.94
BERMUDAWAY	10	BERMUDA WAY	RIDER AVE	PACIFIC AVE	8/24/2017	76	85	87	84	2.22	0.00	2.22
BERNARDOAV	15	BERNARDO AVE	LA MANCHA WAY	FREEDOM PKWY	8/24/2017	0	85	85	85	0.00	0.07	0.00
BERNARDOCI	10	BERNARDO CIR	BERNARDO AVE	END	8/24/2017	76	85	85	85	0.00	0.00	0.00
BEVERLYDR	15	BEVERLY DR	FAIRVIEW AVE	FLORENCE PL	9/5/2017	0	33	39	25	60.28	12.39	5.71
BISONCIR	10	BISON CIR	BISON WAY	END	8/22/2017	75	85	85	85	2.58	0.00	2.58
BISONWAY	15	BISON WAY	EAGLE DR	BUCKHORN DR	8/22/2017	0	84	85	84	5.14	0.00	5.14
BLANCOCIR	10	BLANCO CIR	E BLANCO RD	END	9/11/2017	78	30	35	24	47.85	25.03	2.78
BLOCKAVE	15	BLOCK AVE	KIP DR	PARSONS AVE	8/31/2017	0	64	90	27	56.90	8.73	0.00



Street ID	Section ID	Street Name	Begin Location	End Location	PCI Date	PCI Before	PCI After	PCI High	PCI Low	Pct Load	Pct Envr	Pct Other
BOBCATWAY	10	BOBCAT WAY	ANTELOPE DR	COUGAR DR	8/22/2017	66	85	88	85	0.00	0.43	0.00
BOCAWAY	10	BOCA WAY	EMERALD WAY	TAHOE DR	8/25/2017	78	41	41	41	41.78	44.63	0.00
BOEINGAVE	15	BOEING AVE	RODEO AVE	NAVAJO DR	8/30/2017	0	27	41	13	72.90	16.96	1.55
BOLEROAVE	15	BOLERO AVE	E LAUREL DR	CHAPARRAL ST	8/31/2017	0	35	72	10	68.69	7.47	5.30
BOLOGNACT	10	BOLOGNA CT	BOLOGNA WAY	BOLOGNA WAY	9/1/2017	62	82	83	81	0.00	29.01	0.00
BOLOGNAWAY	15	BOLOGNA WAY	SIENA WAY	PIAZZA DR	9/1/2017	0	84	85	84	5.36	0.49	5.36
BORONDARD	010EB	BORONDA RD	N FREEWAY ON RAMP	N MAIN ST	9/21/2017	0	41	68	12	69.73	11.18	0.12
BORONDARD	010WB	BORONDA RD	N MAIN ST	N FREEWAY ON RAMP	9/20/2017	0	44	75	27	54.95	13.96	0.48
BORONDARD	120	BORONDA RD	135' NW OF N DAVIS RD (CITY LIMIT)	N DAVIS RD	8/29/2017	0	84	84	84	0.00	8.34	0.00
BOSTONCIR	10	BOSTON CIR	BENNINGTON CT	END	8/24/2017	76	83	83	83	0.00	15.29	0.00
BOSTONST	15	BOSTON ST	BENNINGTON CT	BEACON HILL DR	8/24/2017	0	83	85	82	4.75	16.50	4.75
BOYLECT	15	BOYLE CT	CHRISTENSEN AVE	CHRISTENSEN AVE	8/30/2017	0	79	85	72	28.93	27.16	1.06
BRADBURYST	015	BRADBURY ST	END	FITZGERALD ST	8/25/2017	0	82	84	81	8.30	18.52	8.30
BRIARWOODP	15	BRIARWOOD PL	END	END	9/22/2017	0	40	43	38	51.31	15.81	0.53
BRIDGEALY	10	BRIDGE ALY	MARKET WAY	E LAKE ST	9/29/2017	0	34	34	34	59.65	32.70	7.65
BRIDGEST	10	BRIDGE ST	E MENKE ST	E ROSSI ST	9/1/2017	95	11	14	7	69.73	6.19	2.75
BRIDGEST	20	BRIDGE ST	MARKET WAY	E LAKE ST	9/29/2017	0	57	57	57	50.00	0.00	50.00
BRIDGEST	30	BRIDGE ST	E LAKE ST	N END (WALL)	9/1/2017	96	25	25	25	82.11	6.91	0.83
BRIDGEST	40	BRIDGE ST	E MENKE ST	N MAIN ST	9/1/2017	0	28	48	2	57.98	18.07	4.30
BRIGHTONST	15	BRIGHTON ST	FILBERT WAY	STEVENSON ST	9/5/2017	0	30	45	11	74.57	3.39	2.47
BRIGHTONST	30	BRIGHTON ST	FILBERT WAY	MCALLISTER ST	9/5/2017	67	26	37	7	71.69	9.47	0.00
BRISTOLCIR	10	BRISTOL CIR	BEACON HILL DR	NE END	8/24/2017	74	85	85	85	2.52	0.00	2.52
BROADWAYDR	15	BROADWAY DR	PENNSYLVANIA DR	HARDEN PKWY	8/30/2017	0	83	92	76	0.53	1.64	28.85
BROOKSRD	10	BROOKS RD	WESTRIDGE PKWY	BORONDA RD	9/21/2017	0	84	87	83	3.67	1.61	3.67
BRUCEAVE	10	BRUCE AVE	TALBOT ST	COLLEGE DR	9/20/2017	76	38	52	28	49.62	18.64	0.83
BRUCEAVE	20	BRUCE AVE	W ACACIA ST	COLLEGE DR	9/20/2017	67	32	43	25	41.09	30.76	0.34
BRUNKENAVE	10	BRUNKEN AVE	CHAMBERLAIN ST	SPICER ST	9/12/2017	0	53	76	41	39.01	25.31	0.97
BRUNKENAVE	20	BRUNKEN AVE	CHAMBERLAIN ST	MALARIN ST	9/12/2017	0	22	26	15	61.07	13.23	10.64
BRUNKENAVE	30	BRUNKEN AVE	MALARIN ST	END	9/22/2017	79	53	63	27	44.32	12.79	0.61
BRUTUSST	15	BRUTUS ST	END	END	8/30/2017	0	17	34	10	68.80	9.74	4.64
BRYANTCIR	10	BRYANT CIR	VAN NESS CT	END	9/5/2017	76	81	81	81	43.61	0.00	0.00
BUCHANANWA	10	BUCHANAN WAY	KENNEDY ST	KENNEDY ST	8/30/2017	81	34	37	32	59.31	11.22	2.82
BUCKEYEWAY	10	BUCKEYE WAY	MADRONE DR	NOGAL DR	8/22/2017	76	84	85	84	2.33	0.13	2.33
BUCKHORNDR	15	BUCKHORN DR	RIDER AVE	N SANBORN RD	8/23/2017	0	77	85	68	51.30	5.89	1.52
BUCKHORNDR	25	BUCKHORN DR	FALCON RD	N SANBORN RD	8/23/2017	0	84	88	83	2.75	0.13	2.75



Street ID	Section ID	Street Name	Begin Location	End Location	PCI Date	PCI Before	PCI After	PCI High	PCI Low	Pct Load	Pct Envr	Pct Other
BUCKINGHA1	10	BUCKINGHAM DR	CASCADE WAY	DORSET WAY	8/25/2017	0	84	90	84	6.53	0.00	6.53
BUCKINGHA1	20	BUCKINGHAM DR	DORSET WAY	ARCADIA WAY	8/25/2017	0	87	100	84	3.28	0.00	3.28
BUCKINGHA2	10	BUCKINGHAM WAY	EL DORADO DR	BUCKINGHAM DR	8/25/2017	0	83	83	83	3.61	9.79	3.61
BUCKINGHAM	10	BUCKINGHAM CIR	BUCKINGHAM DR	END	8/24/2017	0	84	84	84	8.51	4.50	8.51
BUENAVISTA	10	BUENA VISTA ST	WILSON ST	PARK ST	9/29/2017	0	57	57	57	50.00	0.00	50.00
BUNKERHILL	15	BUNKER HILL WAY	CONSTITUTION BLVD	GEORGETOWN WAY	8/24/2017	0	85	87	84	0.00	0.69	0.00
BURGUNDYWA	15	BURGUNDY WAY	CABERNET WAY	CHARDONNAY DR	9/5/2017	0	74	80	71	19.30	1.62	0.00
BURKEST	10	BURKE ST	DEL MONTE AVE	END	9/5/2017	83	19	30	13	67.96	11.37	2.31
BURLINGTO1	15	BURLINGTON DR	PROVINCETOWN DR	END	8/25/2017	0	84	85	84	5.47	0.06	5.47
BURLINGTON	10	BURLINGTON CIR	BURLINGTON DR	END	8/25/2017	76	85	85	85	0.00	0.00	0.00
BURTONAVE	10	BURTON AVE	HARKINS RD	END	9/11/2017	0	12	18	8	69.69	17.24	4.52
BUSHST	10	BUSH ST	RICO ST	HYDE ST	9/5/2017	0	73	83	50	66.71	8.05	0.00
BUSHST	20	BUSH ST	HYDE ST	S END	9/5/2017	0	72	72	72	47.01	18.16	0.94
BYRONDR	10	BYRON DR	CHAUCER DR	STEPHANIE DR	9/22/2017	83	70	81	60	54.34	17.37	0.00
CABERNETCI	10	CABERNET CIR	CABERNET WAY	END	9/5/2017	76	74	74	74	0.00	2.40	0.00
CABERNETWA	15	CABERNET WAY	CHARDONNAY DR	BURGUNDY WAY	9/5/2017	0	68	74	55	40.95	3.41	0.60
CABOTWAY	15	CABOT WAY	BEACON HILL DR	BERKSHIRE WAY	8/24/2017	0	84	84	84	10.73	1.91	10.73
CABRILLOAV	10	CABRILLO AVE	TAMPICO AVE	LINWOOD DR	8/31/2017	76	53	62	44	56.38	7.26	7.44
CACERASCIR	10	CACERAS CIR	CHEROKEE DR	END	8/29/2017	82	11	14	7	83.33	8.01	0.00
CACHUMACT	10	CACHUMA CT	GAVIOTA DR	GAVIOTA DR	8/22/2017	76	85	89	84	1.48	0.00	1.48
CACTUSCT	10	CACTUS CT	TUMBLEWEED DR	TUMBLEWEED DR	8/22/2017	66	85	89	84	2.38	0.00	2.38
CADIZCIR	10	CADIZ CIR	CHEROKEE DR	END	8/29/2017	82	25	47	18	62.87	23.65	5.27
CALAVERASD	15	CALAVERAS DR	END	END	8/25/2017	0	46	76	26	60.55	27.21	0.36
CALIFORNI1	015	CALIFORNIA ST	MARKET WAY	E ROSSI ST	9/29/2017	0	49	49	49	50.00	0.00	50.00
CALIFORNI1	045	CALIFORNIA ST	JOHN ST	E GABILAN ST	9/29/2017	0	47	51	43	50.00	0.00	50.00
CALIFORNI1	105	CALIFORNIA ST	JOHN ST	E ACACIA ST	9/29/2017	0	39	39	39	50.00	0.00	50.00
CALIFORNI1	145	CALIFORNIA ST	E ACACIA ST	E ROMIE LN	9/7/2017	0	13	13	13	74.97	3.97	0.34
CALIFORNI1	160	CALIFORNIA ST	MARKET WAY	END	9/1/2017	0	36	36	36	26.17	27.03	21.42
CALIFORNIA	10	CALIFORNIA ALY	E ALISAL ST	E SAN LUIS ST	9/29/2017	0	29	29	29	57.36	10.78	31.85
CALIFORNIA	20	CALIFORNIA ALY	E ALISAL ST	E GABILAN ST	9/29/2017	0	40	40	40	85.92	7.08	7.01
CALIFORNIA	30	CALIFORNIA ALY	E SAN LUIS ST	END	9/19/2017	0	13	15	13	44.18	20.47	17.23
CALLECEBU	15	CALLE CEBU	SHERWOOD DR	SUN WAY	9/1/2017	0	84	86	84	12.45	0.69	12.45
CAMARILLOC	10	CAMARILLO CT	MORENO WAY	MORENO DR	8/22/2017	76	84	85	84	5.04	1.55	5.04
CAMBRIANDR	10	CAMBRIAN DR	ATHERTON WAY	CUPERTINO WAY	8/24/2017	0	52	68	40	32.93	51.87	0.78
CAMBRIANDR	30	CAMBRIAN DR	CUPERTINO WAY	SAUSAL DR	8/24/2017	0	34	36	33	54.57	31.90	0.09
CAMBRIDGEC	15	CAMBRIDGE CT	WESTMINSTER DR	WESTMINSTER DR	8/30/2017	0	84	85	84	1.86	0.13	1.86



Street ID	Section ID	Street Name	Begin Location	End Location	PCI Date	PCI Before	PCI After	PCI High	PCI Low	Pct Load	Pct Envr	Pct Other
CAMDENWAY	15	CAMDEN WAY	W ACACIA ST	SAN SIMEON DR	9/20/2017	0	32	39	29	43.86	24.04	4.00
CAMILLECT	10	CAMILLE CT	ATLANTIC ST	END	8/22/2017	77	72	72	72	41.60	27.74	0.00
CAMPANIACI	10	CAMPANIA CIR	CAMPANIA WAY	END	9/5/2017	62	85	85	85	0.00	0.00	0.00
CAMPANIAWA	15	CAMPANIA WAY	PALERMO DR	END	9/5/2017	0	83	84	83	6.52	0.30	6.52
CAMPUSAVE	15	CAMPUS AVE	HASTINGS AVE	FAIRFAX DR	9/20/2017	0	14	40	8	74.97	4.53	0.45
CANCUNCIR	10	CANCUN CIR	BERNARDO AVE	END	8/24/2017	76	85	85	85	0.00	0.00	0.00
CANELLECT	15	CANELLI CT	TUSCANY BLVD	CANELLI CT	9/1/2017	0	83	86	79	33.94	1.88	1.20
CANTERBURY	15	CANTERBURY ST	LEXINGTON DR	END	8/25/2017	0	84	89	84	12.47	0.53	12.47
CAOBAYWAY	10	CAOBA WAY	AMARILLO WAY	NOGAL DR	8/24/2017	81	40	60	24	67.88	20.83	0.25
CAOBAYWAY	20	CAOBA WAY	AMARILLO WAY	END	8/24/2017	0	16	16	16	54.20	41.68	0.00
CAPECODWAY	15	CAPE COD WAY	ROCKPORT WAY	CONSTITUTION BLVD	8/24/2017	0	83	85	82	7.44	0.64	7.44
CAPISTRANO	15	CAPISTRANO DR	ORANGE DR	W ACACIA ST	9/22/2017	0	27	38	15	62.05	28.17	0.60
CAPITOLST	025	CAPITOL ST	W MARKET ST	CENTRAL ST	9/29/2017	0	46	46	46	50.00	0.00	50.00
CAPITOLST	065	CAPITOL ST	CENTRAL AVE	CLAY ST	9/29/2017	0	61	61	61	50.00	0.00	50.00
CAPITOLST	095	CAPITOL ST	GEIL ST	END	9/20/2017	0	21	21	21	64.15	2.60	1.32
CAPITOLST	100	CAPITOL ST	CLAY ST	END	9/29/2017	0	39	39	39	50.00	0.00	50.00
CAPRIWAY	15	CAPRI WAY	PIAZZA DR	END	9/1/2017	0	84	85	83	2.35	4.45	2.35
CARDINAWAY	10	CARDINA WAY	BERNARDO AVE	PALMERA AVE	8/24/2017	76	85	85	85	2.36	0.00	2.36
CARIBBEANA	10	CARIBBEAN AVE	TAHITI PL	PACIFIC AVE	8/24/2017	76	54	54	54	21.72	60.79	0.00
CARIBBEANA	20	CARIBBEAN AVE	TAHITI PL	HAWAII PL	8/24/2017	0	51	51	51	24.51	60.41	0.74
CARICT	10	CARI CT	ATLANTIC ST	END	8/22/2017	77	75	75	75	1.03	61.87	1.03
CARMELAVE	25	CARMEL AVE	MAPLE ST	EL PASO PL	9/29/2017	0	39	39	39	50.00	0.00	50.00
CARMELAVE	45	CARMEL AVE	HAWTHORNE ST	EL PASO PL	9/29/2017	0	48	48	48	50.00	0.00	50.00
CARMELITAD	10	CARMELITA DR	W ALISAL ST	PALMA DR	9/20/2017	76	31	34	27	59.60	7.93	0.00
CARMELITAD	35	CARMELITA DR	AMBROSE DR	W ALISAL ST	9/20/2017	0	29	35	24	62.97	4.39	4.78
CAROLDR	15	CAROL DR	FLORENCE PL	END	9/5/2017	0	28	32	24	51.00	13.53	14.09
CARRAVE	15	CARR AVE	E MARKET ST	END	9/1/2017	0	52	56	50	23.95	33.02	6.36
CARRIAGECT	10	CARRIAGE CT	CARRIAGE DR	CARRIAGE DR	9/1/2017	75	58	67	54	0.00	52.85	0.00
CARRIAGEDR	15	CARRIAGE DR	COUNTRYSIDE DR	CARRIAGE CT	9/1/2017	0	52	70	41	45.38	23.74	0.90
CASCADECIR	15	CASCADE CIR	KLAMATH DR	END	8/24/2017	0	42	44	42	34.21	49.95	2.06
CASCADECT	15	CASCADE CT	KLAMATH DR	CASCADE CIR	8/24/2017	0	37	55	31	37.98	49.68	0.45
CASCADEWAY	15	CASCADE WAY	BUCKINGHAM DR	KLAMATH DR	8/24/2017	0	72	85	35	64.39	7.82	1.67
CASENTINIS	10	CASENTINI ST	RICO ST	N MAIN ST	9/20/2017	71	83	87	65	41.60	4.76	0.45
CASSIDYST	10	CASSIDY ST	CENTRAL AVE	ARCHER ST	9/29/2017	0	39	39	39	50.00	0.00	50.00
CASSINOCIR	10	CASSINO CIR	CASSINO WAY	END	9/1/2017	62	72	72	72	51.32	9.83	2.80
CASSINOWAY	15	CASSINO WAY	SPOLETO ST	SPOLETO ST	9/1/2017	0	85	87	84	2.18	0.20	2.18
CASTLETONS	15	CASTLETON ST	LITTLE RIVER DR	END	8/25/2017	0	84	88	82	12.97	3.55	12.97



Street ID	Section ID	Street Name	Begin Location	End Location	PCI Date	PCI Before	PCI After	PCI High	PCI Low	Pct Load	Pct Envr	Pct Other
CASTROST	10	CASTRO ST	N MAIN ST	W LAMAR ST	8/29/2017	78	37	65	12	79.84	6.41	4.38
CATALINAAV	10	CATALINA AVE	WILSON ST	NACIONAL ST	9/11/2017	77	43	61	21	63.30	2.34	0.00
CAYUCOSCIR	10	CAYUCOS CIR	MORENO DR	END	8/22/2017	84	86	86	86	2.48	0.00	2.48
CAYUGAST	10	CAYUGA ST	CENTRAL AVE	W GABILAN ST	9/29/2017	0	42	42	42	50.00	0.00	50.00
CAYUGAST	30	CAYUGA ST	W ALISAL ST	CLAY ST	9/29/2017	0	41	41	41	50.00	0.00	50.00
CAYUGAST	40	CAYUGA ST	CLAY ST	S END	9/20/2017	0	21	21	21	49.58	22.66	1.14
CEDARST	10	CEDAR ST	PARKWAY RD	E MARKET ST	9/1/2017	76	37	37	37	48.09	19.64	4.34
CEDARST	25	CEDAR ST	N SANBORN RD	E MARKET ST	9/1/2017	0	31	37	30	56.16	16.30	1.86
CEDROSAVE	10	CEDROS AVE	NACIONAL ST	END	9/11/2017	82	18	47	7	61.79	16.78	1.94
CENTERST	15	CENTER ST	E MARKET ST	EAST ST	9/1/2017	0	50	55	43	10.45	40.79	10.45
CENTRALAVE	055	CENTRAL AVE	DAVIS RD	UNIVERSITY AVE	9/29/2017	0	64	64	64	50.00	0.00	50.00
CENTRALAVE	065	CENTRAL AVE	UNIVERSITY AVE	NACIONAL ST	9/29/2017	0	44	44	44	50.00	0.00	50.00
CENTRALAVE	075	CENTRAL AVE	NACIONAL ST	HOMESTEAD AVE	9/29/2017	0	52	52	52	50.00	0.00	50.00
CENTRALAVE	085	CENTRAL AVE	HOMESTEAD AVE	CAPITOL ST	9/29/2017	0	42	42	42	50.00	0.00	50.00
CENTRALAVE	095	CENTRAL AVE	SALINAS ST	CAPITOL ST	9/29/2017	0	41	41	41	50.00	0.00	50.00
CENTRALAVE	180	CENTRAL AVE	SALINAS ST	MAIN ST	9/11/2017	0	61	61	61	7.36	0.05	7.36
CHABLISCIR	10	CHABLIS CIR	MERLOT WAY	END	9/5/2017	76	74	74	74	0.80	4.16	0.80
CHALONCIR	10	CHALON CIR	W ACACIA ST	END	9/20/2017	76	27	27	27	59.42	2.10	7.40
CHAMBERLAI	10	CHAMBERLAIN ST	BRUNKEN AVE	ABBOTT ST	9/22/2017	78	11	12	11	71.14	7.53	0.00
CHAMISECIR	10	CHAMISE CIR	CHAMISE CT	END	8/22/2017	0	85	85	85	0.00	0.00	0.00
CHAMISEDR	15	CHAMISE DR	BUCKHORN DR	TAMARAK WAY	8/22/2017	0	84	85	84	1.57	0.00	1.57
CHAMISEDR	30	CHAMISE DR	TAMARAK WAY	SAGE CT (S)	8/22/2017	0	85	100	83	3.76	0.00	3.76
CHAPARRALS	015	CHAPARRAL ST	N MAIN ST	LINWOOD DR	9/21/2017	0	32	74	13	64.24	15.20	6.18
CHAPARRALS	035	CHAPARRAL ST	LINWOOD DR	NATIVIDAD RD	9/21/2017	0	71	81	64	23.63	45.06	0.47
CHARDONNA1	15	CHARDONNAY DR	CROMWELL DR	MCKINNON ST	8/25/2017	0	84	86	82	3.11	5.42	3.11
CHARDONNAY	10	CHARDONNAY CIR	CHARDONNAY DR	END	9/5/2017	76	72	72	72	10.03	0.00	10.03
CHARLESTOW	15	CHARLESTOWN WAY	BEACON HILL DR	BUNKER HILL WAY	8/24/2017	0	84	85	84	2.71	0.00	2.71
CHARROWAY	10	CHARRO WAY	ALAMO WAY	RIDER AVE	8/22/2017	79	53	53	53	56.70	25.68	0.36
CHAUCERDR	15	CHAUCER DR	W END	E END	9/22/2017	0	63	83	45	71.77	9.06	0.00
CHELSEACT	10	CHELSEA CT	WIMBLEDON AVE	WIMBLEDON CIR	8/25/2017	0	84	89	84	4.47	0.00	4.47
CHEROKEECT	10	CHEROKEE CT	CHEROKEE DR	CHEROKEE DR	8/29/2017	82	22	40	13	88.99	0.00	0.55
CHEROKEEDR	010	CHEROKEE DR	N MAIN ST	MADRID ST	9/21/2017	0	70	81	63	17.37	50.55	1.87
CHEROKEEDR	020	CHEROKEE DR	MADRID ST	SEVILLE ST	9/21/2017	0	55	61	50	61.39	19.84	2.00
CHEROKEEDR	030	CHEROKEE DR	SEVILLE ST	DURAN ST	9/21/2017	0	78	80	76	20.31	38.58	1.27
CHEROKEEDR	040	CHEROKEE DR	DURAN ST	W ALVIN DR	9/21/2017	0	49	63	38	68.42	14.66	0.25
CHEROKEEDR	050	CHEROKEE DR	W AVLIN DR	INCA WAY	9/21/2017	0	72	83	55	64.37	8.59	0.60
CHEROKEEDR	060	CHEROKEE DR	INCA WAY	TULANE ST	9/21/2017	0	73	85	49	69.20	0.27	0.55
CHEROKEEDR	070	CHEROKEE DR	TULANE ST	S END	9/21/2017	0	46	63	35	70.55	12.04	0.73



Street ID	Section ID	Street Name	Begin Location	End Location	PCI Date	PCI Before	PCI After	PCI High	PCI Low	Pct Load	Pct Envr	Pct Other
CHERRYDR	10	CHERRY DR	SHERWOOD DR	PEACH DR	9/1/2017	76	8	12	8	74.46	0.00	7.97
CHESHIREWA	10	CHESHIRE WAY	BENNINGTON CT	BEACON HILL DR	8/24/2017	75	80	80	80	0.99	50.13	0.99
CHESTNUTST	10	CHESTNUT ST	PAJARO ST	S MAIN ST	9/29/2017	0	47	47	47	50.00	0.00	50.00
CHESTNUTST	20	CHESTNUT ST	CALIFORNIA ST	PAJARO ST	9/29/2017	0	43	43	43	50.00	0.00	50.00
CHESWICKCI	10	CHESWICK CIR	WELLINGTON CT	END	8/24/2017	74	84	85	84	2.11	0.00	2.11
CHICOWAY	10	CHICO WAY	SISKIYOU DR	CALAVERAS DR	8/25/2017	78	55	68	45	26.52	56.18	0.18
CHRISTENSE	15	CHRISTENSEN AVE	E ALVIN DR	JULIA AVE	8/30/2017	0	76	83	44	64.66	4.24	6.96
CHURCHILLC	10	CHURCHILL CIR	CHURCHILL WAY	END	9/5/2017	75	79	79	79	11.21	38.77	11.21
CHURCHILLW	15	CHURCHILL WAY	CROMWELL DR	CROMWELL DR	9/5/2017	0	72	74	71	2.11	8.76	2.11
CHURCHST	40	CHURCH ST	CLAY ST	W ALISAL ST	9/29/2017	0	45	45	45	50.00	0.00	50.00
CHURCHST	50	CHURCH ST	W ALISAL ST	CENTRAL AVE	9/13/2017	0	13	23	10	65.30	12.08	5.12
CIRCLED R	015	CIRCLE DR	N SANBORN RD	OREGON ST	9/19/2017	0	32	55	15	60.20	11.94	1.76
CIRCLED R	055	CIRCLE DR	N SANBORN RD	N MADEIRA AVE	8/31/2017	0	22	74	5	63.44	16.73	5.44
CIRCLEPL	10	CIRCLE PL	CIRCLE DR	END	8/31/2017	76	63	67	61	25.53	35.00	0.07
CLAREMONT S	10	CLAREMONT ST	ROCHEX AVE	W LAUREL DR	8/29/2017	77	53	55	52	44.09	31.16	10.86
CLARKST	15	CLARK ST	NACIONAL CT	W MARKET ST	9/11/2017	0	46	53	43	17.94	35.13	4.95
CLAYALY	10	CLAY ALY	W SAN LUIS ST	CLAY ST	9/29/2017	0	43	50	37	41.48	26.42	32.10
CLAYST	10	CLAY ST	S MAIN ST	LINCOLN AVE	9/13/2017	0	10	11	8	67.48	7.45	7.64
CLAYST	20	CLAY ST	LINCOLN AVE	IVERSON ST	9/29/2017	0	46	49	43	50.00	0.00	50.00
CLEVELANDA	15	CLEVELAND AVE	VAN BUREN AVE	LENNY ST	8/30/2017	0	24	32	16	51.90	28.68	1.03
CLINTONCT	10	CLINTON CT	MANHATTAN DR	S END	8/30/2017	0	84	84	84	4.02	0.94	4.02
CLINTONCT	20	CLINTON CT	MANHATTAN DR at HUDSON WAY	T AT W END	8/30/2017	0	85	85	85	0.00	0.00	0.00
COBBLESTON	15	COBBLESTONE ST	BEACON HILL DR	COBBLESTONE ST	8/22/2017	0	83	86	78	6.06	17.48	6.06
COITWAY	10	COIT WAY	BRIGHTON ST	W ROSSI ST	9/5/2017	79	23	23	23	83.11	2.16	4.19
COLERIDGED	10	COLERIDGE DR	LOS OLIVOS ST	RIKER ST	9/22/2017	0	65	70	60	12.07	29.99	0.12
COLERIDGED	20	COLERIDGE DR	RIKER ST	SE END	9/22/2017	0	58	71	51	46.18	7.93	0.00
COLLEGED R	35	COLLEGE DR	W ALISAL ST	END	9/20/2017	0	40	58	28	43.24	20.67	1.58
COLLEGED R	65	COLLEGE DR	W ALISAL ST	CAMPUS AVE	9/12/2017	0	65	85	47	60.18	16.47	0.00
COLTOND R	15	COLTON DR	FLINT WAY	ESTRADA WAY	8/30/2017	0	79	85	75	38.53	16.68	1.40
COLUMBIAAV	10	COLUMBIA AVE	HASTINGS AVE	LEMONS AVE	9/20/2017	76	38	41	37	45.25	17.39	0.00
COLUMBIAAV	35	COLUMBIA AVE	W ACACIA ST	LEMONS AVE	9/20/2017	0	24	39	14	67.92	6.70	0.29
COLUMBINED	10	COLUMBINE DR	HEATHER DR	LUPIN DR	8/29/2017	84	32	43	26	78.78	9.67	1.04
COLUSAPL	10	COLUSA PL	MENDOCINO DR	MENDOCINO DR	8/30/2017	81	26	37	11	70.94	6.50	3.33
COMANCHEWA	10	COMANCHE WAY	SHAWNEE WAY	CHEROKEE DR	8/29/2017	82	17	24	11	88.42	1.31	0.27
COMMISSION	15	COMMISSION ST	GRIFFIN ST	END	9/1/2017	0	23	50	11	73.82	4.89	3.41
COMPTONWAY	15	COMPTON WAY	PESCADERO DR	GLENDORA WAY	8/25/2017	0	31	41	22	60.92	28.83	0.23
CONNELYCT	10	CONNELY CT	CONNELY ST	CONNELY ST	9/1/2017	76	19	20	19	59.46	18.57	3.79



Street ID	Section ID	Street Name	Begin Location	End Location	PCI Date	PCI Before	PCI After	PCI High	PCI Low	Pct Load	Pct Envr	Pct Other
CONNELYST	15	CONNELY ST	N SANBORN RD	EUCALYPTUS DR	9/1/2017	0	10	12	9	67.77	12.57	3.55
CONSTITUTI	10NB	CONSTITUTION BLVD	E LAUREL DR	INDEPENDENCE BLVD	9/15/2017	0	65	72	44	34.00	18.73	3.18
CONSTITUTI	10SB	CONSTITUTION BLVD	INDEPENDENCE BLVD	E LAUREL DR	8/23/2017	66	77	85	66	12.27	38.50	12.27
CONSTITUTI	20NB	CONSTITUTION BLVD	INDEPENDENCE BLVD	BEACON HILL DR	9/15/2017	68	72	82	70	0.00	20.35	0.00
CONSTITUTI	20SB	CONSTITUTION BLVD	BEACON HILL DR	INDEPENDENCE BLVD	8/23/2017	0	84	87	80	3.07	34.52	3.07
CONSTITUTI	30NB	CONSTITUTION BLVD	BEACON HILL DR	LAS CASITAS DR	9/15/2017	89	80	96	72	0.00	7.98	0.00
CONSTITUTI	30SB	CONSTITUTION BLVD	LAS CASITAS DR	BEACON HILL DR	8/23/2017	0	84	88	82	2.73	18.40	2.73
CONSTITUTI	40NB	CONSTITUTION BLVD	LAS CASITAS DR	FREEDOM PKWY	9/15/2017	66	66	68	65	0.00	37.91	0.00
CONSTITUTI	40SB	CONSTITUTION BLVD	LAS CASITAS DR	FREEDOM PKWY	8/23/2017	0	76	82	70	3.24	59.17	3.24
CONSTITUTI	50NB	CONSTITUTION BLVD	FREEDOM PKWY	BEACON HILL DR	9/15/2017	66	68	71	64	0.00	43.07	0.00
CONSTITUTI	50SB	CONSTITUTION BLVD	FREEDOM PKWY	BEACON HILL DR	8/23/2017	0	72	78	66	9.11	63.78	0.54
CONSTITUTI	60NB	CONSTITUTION BLVD	BEACON HILL DR	RHODE ISLAND ST	9/15/2017	66	81	90	79	20.10	38.90	0.08
CONSTITUTI	60SB	CONSTITUTION BLVD	BEACON HILL DR	MANTUCKET BLVD	8/23/2017	0	73	76	69	0.67	67.32	0.67
CONSTITUTI	70NB	CONSTITUTION BLVD	RHODE ISLAND ST	E BORONDA RD	9/15/2017	66	75	100	71	6.63	16.22	0.00
CONSTITUTI	70SB	CONSTITUTION BLVD	MANTUCKET BLVD	E BORONDA RD	8/23/2017	0	83	87	83	1.21	26.43	1.21
COOLIDGEST	10	COOLIDGE ST	HOOVER ST	TAYLOR ST	8/30/2017	81	37	39	36	34.12	35.88	4.72
COOPERAVE	10	COOPER AVE	2ND AVE	TOWT ST	9/6/2017	78	9	11	7	74.63	3.23	4.60
CORNELLAVE	10	CORNELL AVE	HASTINGS AVE	LEMONS AVE	9/20/2017	81	38	43	34	45.79	20.03	0.00
CORONADOAV	10	CORONADO AVE	WILSON ST	SANTA BARBARA AVE	9/11/2017	82	66	85	46	74.70	0.00	0.00
CORTEZST	15	CORTEZ ST	NEW DEAL ST	END	9/6/2017	0	26	74	9	69.66	10.04	3.04
CORTINAWAY	10	CORTINA WAY	BERNARDO AVE	PALMERA AVE	8/24/2017	76	85	85	85	0.00	0.00	0.00
COTTONWOO1	15	COTTONWOOD DR	COTTONWOOD CT	END	8/22/2017	0	71	84	46	64.02	16.45	1.20
COTTONWOO2	10	COTTONWOOD WAY	RIDER AVE	COTTONWOOD DR	8/22/2017	66	83	83	83	3.22	18.36	3.22
COTTONWOOD	10	COTTONWOOD CT	COTTONWOOD DR	COTTONWOOD DR	8/22/2017	66	73	73	73	52.41	14.37	0.00
COUGARDR	15	COUGAR DR	ANTELOPE DR	FREEDOM PKWY	8/22/2017	0	84	85	83	2.61	0.20	2.61
COUGARWAY	10	COUGAR WAY	EAGLE DR	COUGAR DR	8/22/2017	75	85	85	85	2.08	0.00	2.08
COUNTRYSID	15	COUNTRYSIDE DR	BARDIN RD	END	9/1/2017	0	56	63	47	38.68	43.19	0.47
COVENTRYST	10	COVENTRY ST	BARRICADE (S)	N END	10/9/2017	0	81	84	72	34.45	11.27	8.39
COVENTRYST	15	COVENTRY ST	GLENDORA WAY	BARICADE (N)	8/30/2017	0	60	60	60	38.45	37.77	1.24
CREEKBRIDG	10	CREEKBRIDGE CIR	PROVINCETOWN DR	END	8/25/2017	0	86	86	86	0.00	0.00	0.00
CRESCENTWA	15	CRESCENT WAY	ADAMS ST	N 1ST ST	8/30/2017	0	29	53	10	62.22	25.11	5.49
CRESPIWAY	10	CRESPI WAY	W ACACIA ST	PALMA DR	9/20/2017	81	10	13	7	69.14	9.38	3.14
CRESTVIEWS	15	CRESTVIEW ST	KITTERY ST	END	8/24/2017	0	84	85	84	0.78	0.00	0.78



Street ID	Section ID	Street Name	Begin Location	End Location	PCI Date	PCI Before	PCI After	PCI High	PCI Low	Pct Load	Pct Envr	Pct Other
CRESTVIEWW	10	CRESTVIEW WAY	SNUG HARBOR ST	CRESTVIEW ST	8/24/2017	74	85	85	85	0.00	1.56	0.00
CROMWELLCI	10	CROMWELL CIR	CROMWELL DR	END	9/5/2017	75	84	84	84	6.46	0.00	6.46
CROMWELLD	15	CROMWELL DR	EL DORADO DR	VICTORIA AVE	9/5/2017	0	73	79	70	1.66	13.96	1.66
CROSSAVE	10	CROSS AVE	PALOMA AVE	E MARKET ST	9/1/2017	0	60	65	57	36.23	4.53	15.66
CROSSAVE	20	CROSS AVE	E MARKET ST	MIAMI ST	9/1/2017	0	31	41	23	62.56	13.90	3.35
CROSSAVE	30	CROSS AVE	MIAMI ST	BARDIN RD	9/1/2017	0	51	72	25	63.53	4.65	2.26
CST	15	C ST	MAE AVE	GALINDO ST	8/22/2017	0	68	81	54	33.05	36.64	9.12
CUEVASCIR	10	CUEVAS CIR	CHEROKEE DR	END	8/29/2017	82	28	32	28	45.07	41.09	2.89
CUPERTINOW	15	CUPERTINO WAY	MILLBRAE ST	CAMBRIAN DR	8/24/2017	0	40	53	28	49.93	37.16	1.20
CYPRESSST	10	CYPRESS ST	CENTRAL AVE	END	9/12/2017	82	25	25	25	60.38	10.05	2.47
DALLASAVE	10	DALLAS AVE	GARNER AVE	CORTEZ ST	9/5/2017	80	9	13	6	72.11	6.07	7.15
DALLASAVE	20	DALLAS AVE	DEL MONTE AVE	CORTEZ ST	9/5/2017	78	12	14	12	76.27	0.00	4.71
DANBURYST	15	DANBURY ST	HARTFORD ST	INDEPENDENCE BLVD	8/25/2017	0	84	85	84	4.87	0.13	4.87
DARTMOUTHW	10	DARTMOUTH WAY	E BORONDA RD	S END (BARICADE)	9/18/2017	0	69	69	69	8.22	58.91	0.00
DAYTONST	10	DAYTON ST	HARKINS RD	END	9/11/2017	0	9	12	8	75.92	6.70	7.65
DECLARATIO	100	DECLARATION ST	NANTUCKET BLVD	DE CUNHA CT	8/22/2017	74	84	90	82	7.54	2.21	7.54
DECLARATIO	90	DECLARATION ST	BEACON HILL DR	NANTUCKET BLVD	8/24/2017	74	84	85	84	7.75	0.12	7.75
DECUNHACT	15	DE CUNHA CT	DECLARATION ST	DECLARATION ST	8/22/2017	0	84	85	83	4.78	0.00	4.78
DEERST	15	DEER ST	N MAIN ST	END	8/31/2017	0	72	73	72	6.80	0.00	6.80
DELANCEYDR	15	DELANCEY DR	BROADWAY DR	END	8/30/2017	0	78	84	69	27.53	35.72	1.59
DELATORRE	15	DE LA TORRE ST	ROY DIAZ ST	ROY DIAZ ST	9/5/2017	0	60	85	15	51.18	22.39	6.44
DELAVINAWA	10	DE LA VINA WAY	LOS OLIVOS DR	PASATIEMPO WAY	9/22/2017	76	83	84	83	0.00	22.52	0.00
DELMARDR	15	DEL MAR DR	END	NISSEN RD	9/22/2017	0	48	62	28	63.60	7.20	0.49
DELMONTEAV	025	DEL MONTE AVE	WILLIAMS RD	END	8/23/2017	0	72	85	56	33.31	37.10	1.02
DELMONTEAV	110	DEL MONTE AVE	RIDER AVE	N SANBORN RD	8/23/2017	100	59	83	32	55.71	6.91	1.06
DELMONTEAV	120	DEL MONTE AVE	N SANBORN RD	MAE AVE	8/23/2017	100	55	80	38	70.01	13.85	2.75
DELMONTEAV	130	DEL MONTE AVE	MAE AVE	BURKE ST	8/23/2017	100	64	83	50	66.78	12.98	2.39
DELMONTEAV	140	DEL MONTE AVE	WILLIAMS RD	BURKE ST	8/23/2017	96	59	82	35	71.55	11.99	1.30
DELREYCIR	10	DEL REY CIR	PADRE DR	END	9/22/2017	82	73	87	55	61.31	0.04	0.00
DENNISAVE	15	DENNIS AVE	TAMPA ST	BARDIN RD	9/1/2017	0	44	72	18	63.40	5.68	6.61
DERBYWAY	10	DERBY WAY	WESTMINSTER DR	HAMPTON ST	8/30/2017	76	85	85	85	0.00	0.00	0.00
DEVONSHIRE	10	DEVONSHIRE WAY	WESTMINSTER DR	ERCIA ST	8/30/2017	76	83	85	82	9.74	0.00	9.74
DEWEYAVE	10	DEWEY AVE	BEECH ST	TOWT ST	9/6/2017	77	9	15	8	85.47	0.00	0.00
DIABLODR	10	DIABLO DR	E LAUREL DR	ELWOOD ST	8/31/2017	77	40	60	16	48.84	30.79	0.68
DICKENSCIR	10	DICKENS CIR	DICKENS DR	END	9/22/2017	79	40	40	40	56.48	13.56	0.00
DICKENSDR	15	DICKENS DR	KIPLING ST	CHAUCEY DR	9/22/2017	0	66	74	46	30.76	13.63	0.00
DIVISIONST	10	DIVISION ST	E MARKET ST	END	9/29/2017	0	23	23	23	0.00	100.00	0.00



Street ID	Section ID	Street Name	Begin Location	End Location	PCI Date	PCI Before	PCI After	PCI High	PCI Low	Pct Load	Pct Envr	Pct Other
DIVISIONST	15	DIVISION ST	SUMMIT DR	END	8/31/2017	74	70	70	70	8.81	56.48	8.81
DOLORESST	10	DOLORES ST	OREGON ST	KENTUCKY ST	8/31/2017	76	26	29	25	63.41	14.75	0.00
DONNERCIR	10	DONNER CIR	DONNER WAY	END	8/24/2017	78	27	39	18	64.34	26.65	0.00
DONNERWAY	15	DONNER WAY	HUMBOLDT DR	EMERALD DR	8/25/2017	0	52	69	42	43.50	40.47	1.32
DORORODR	15	DORORO DR	REATA ST	TAPADERO DR	8/31/2017	0	62	71	48	33.54	23.32	3.74
DORSETWAY	10	DORSET WAY	BUCKINGHAM DR	LANCASHIRE DR	8/24/2017	0	83	84	83	8.78	3.54	8.78
DOUGLASAVE	10	DOUGLAS AVE	CRESCENT WAY	N 1ST ST	8/30/2017	82	37	44	33	28.48	45.72	4.81
DOVERCIR	10	DOVER CIR	DE CUNHA CT	END	8/22/2017	74	63	63	63	46.56	28.88	0.71
DOWNINGCIR	10	DOWNING CIR	DECLARATION ST	END	8/24/2017	74	84	85	84	2.65	0.00	2.65
DRIFTWOODP	15	DRIFTWOOD PL	N END	S END	9/22/2017	0	31	41	17	65.48	12.88	0.33
DST	15	D ST	MAE AVE	GALINDO ST	8/22/2017	0	46	65	33	55.83	31.03	0.53
DURANCIR	10	DURAN CIR	CHEROKEE DR	END	8/29/2017	82	12	14	11	74.55	15.80	1.84
DURANGOCIR	10	DURANGO CIR	DURANGO ST	END	8/24/2017	74	85	85	85	0.00	0.00	0.00
DURANGOST	15	DURANGO ST	YUCATAN WAY	ACAPULCO WAY	8/24/2017	0	84	85	84	2.70	0.13	2.70
DURANST	10	DURAN ST	CHEROKEE DR	SEVILLE ST	8/29/2017	82	14	19	10	84.07	3.19	4.12
EACACIAST	25	E ACACIA ST	CARMEL AVE	S MAIN ST	9/29/2017	0	46	49	44	50.00	0.00	50.00
EACACIAST	40	E ACACIA ST	ALAMEDA AVE	CARMEL AVE	9/29/2017	0	44	44	44	50.00	0.00	50.00
EAGLECIR	10	EAGLE CIR	EAGLE DR	END	8/22/2017	75	83	83	83	2.05	12.08	2.05
EAGLEDR	10	EAGLE DR	FALCON DR	COUGAR WAY	8/22/2017	0	84	85	84	1.83	0.00	1.83
EAGLEDR	20	EAGLE DR	COUGAR WAY	ESTRELLA WAY	8/22/2017	0	84	86	84	3.47	0.00	3.47
EAGLEDR	30	EAGLE DR	ESTRELLA WAY	BISCON WAY	8/22/2017	0	84	85	84	2.27	0.00	2.27
EAGLEWAY	10	EAGLE WAY	ESTRELLA WAY	EAGLE DR	8/22/2017	75	85	85	85	0.00	32.61	0.00
EALISALST	010	E ALISAL ST	BARDIN/ALISAL RD	MARGARET ST	9/20/2017	0	40	66	20	63.60	6.93	3.68
EALISALST	015	E ALISAL ST	BARDIN RD	E ALISAL ST	9/20/2017	0	33	49	15	63.55	20.75	0.88
EALISALST	020	E ALISAL ST	MARGARET ST	FERN ST	9/20/2017	0	24	56	9	71.82	0.08	6.97
EALISALST	030	E ALISAL ST	FERN ST	TAMPA ST	9/20/2017	0	29	59	13	71.45	2.21	2.75
EALISALST	040	E ALISAL ST	TAMPA ST	E MARKET ST	9/20/2017	0	43	85	14	74.60	8.06	8.46
EALISALST	050	E ALISAL ST	TAMPA ST	QUILLA ST	9/19/2017	0	32	63	9	71.04	5.63	4.53
EALISALST	060	E ALISAL ST	WILLIAMS RD	TOWT ST	9/19/2017	0	37	61	22	67.41	11.64	1.31
EALISALST	070	E ALISAL ST	TOWT ST	N SANBORN RD	9/19/2017	0	36	63	10	63.06	12.26	1.54
EALISALST	080	E ALISAL ST	N SANBORN RD	N HEBBRON AVE	9/19/2017	0	30	70	12	62.36	8.93	5.18
EALISALST	090	E ALISAL ST	N HEBBRON AVE	N WOOD ST	9/19/2017	0	40	61	10	59.98	12.43	2.40
EALISALST	100	E ALISAL ST	N WOOD ST	KERN ST	9/19/2017	0	47	78	20	58.56	5.98	5.30
EALISALST	165	E ALISAL ST	MAIN ST	FRONT ST	9/18/2017	0	32	60	16	61.73	11.00	9.96
EALISALST	240EB	E ALISAL ST	FRONT ST	270' E/O FRONT ST	9/18/2017	0	86	96	77	0.00	58.42	0.00
EALISALST	240WB	E ALISAL ST	270' E/O FRONT ST	FRONT ST	9/14/2017	72	83	84	82	3.82	34.00	3.82
EALISALST	250EB	E ALISAL ST	270' E/O FRONT ST	PRADER ST	9/29/2017	0	66	66	66	50.00	0.00	50.00
EALISALST	250WB	E ALISAL ST	PRADER ST	270' E/O FRONT ST	9/29/2017	0	71	71	71	50.00	0.00	50.00



Street ID	Section ID	Street Name	Begin Location	End Location	PCI Date	PCI Before	PCI After	PCI High	PCI Low	Pct Load	Pct Envr	Pct Other
EALISALST	260EB	E ALISAL ST	PRADER ST	GRIFFIN ST	9/7/2017	0	79	85	74	29.52	23.14	11.14
EALISALST	260WB	E ALISAL ST	GRIFFIN ST	PRADER ST	9/7/2017	72	75	82	58	34.83	33.92	2.40
EALISALST	310	E ALISAL ST	WILLIAMS RD	SKYWAY BLVD	9/19/2017	88	62	79	50	17.97	8.82	3.32
EALVINDR	15	E ALVIN DR	N MAIN ST	MCKINNON ST	9/21/2017	0	35	64	9	48.12	28.11	1.38
EALVINDR	25	E ALVIN DR	MCKINNON ST	LINWOOD DR	9/21/2017	0	21	41	8	55.55	24.82	1.76
EALVINDR	35	E ALVIN DR	LINWOOD DR	EL DORADO DR	9/21/2017	0	17	37	6	70.91	8.28	0.00
EALVINDR	45	E ALVIN DR	EL DORADO DR	MARIN AVE	9/21/2017	0	23	47	4	62.31	15.00	0.93
EALVINDR	55	E ALVIN DR	MARIN AVE	NATIVIDAD RD	9/21/2017	0	11	18	5	69.79	8.46	0.13
EASTST	10	EAST ST	N HEBBRON AVE	N FILICE ST	9/1/2017	0	63	64	62	8.12	38.81	8.12
EASTST	20	EAST ST	N FILICE ST	N SANBORN RD	9/1/2017	0	52	70	43	33.79	30.67	4.84
EBANOPL	10	EBANO PL	RANCHERO DR	END	8/24/2017	75	71	71	71	1.65	62.64	1.65
EBERNALDR	10	E BERNAL DR	SHERWOOD DR	ROSARITA DR	9/29/2017	0	93	97	89	58.12	0.00	41.88
EBERNALDR	20	E BERNAL DR	ROSARITA DR	ALPINE DR	8/31/2017	0	77	88	67	14.69	35.21	14.69
EBERNALDR	30	E BERNAL DR	10 E BERNAL DR	S END	8/31/2017	0	72	72	72	0.00	13.23	0.00
EBERNALDR	50	E BERNAL DR	W BERNAL DR	ALPINE DR	8/31/2017	100	64	70	62	67.35	11.49	1.27
EBLANCORD	10EB	E BLANCO RD	BLANCO CIR	ABBOTT ST	9/14/2017	96	60	92	48	29.89	14.39	0.64
EBLANCORD	10WB	E BLANCO RD	BLANCO CIR	ABBOTT ST	9/12/2017	96	32	32	32	53.05	22.62	4.80
EBLANCORD	20EB	E BLANCO RD	LA MESA WAY	BLANCO CIR	9/14/2017	100	51	63	26	51.20	10.10	0.00
EBLANCORD	20WB	E BLANCO RD	BLANCO CIR	LA MESA WAY	9/12/2017	0	72	85	42	51.06	25.07	0.00
EBLANCORD	30EB	E BLANCO RD	SAN JUAN DR	LA MESA WAY	9/14/2017	100	59	77	54	33.73	2.08	0.00
EBLANCORD	30WB	E BLANCO RD	LA MESA WAY	SAN JUAN DR	9/12/2017	0	65	70	58	44.47	30.82	0.00
EBLANCORD	40EB	E BLANCO RD	PAJARO ST	SAN JUAN DR	9/14/2017	100	55	61	44	30.63	16.49	0.00
EBLANCORD	40WB	E BLANCO RD	SAN JUAN DR	PAJARO ST	9/12/2017	0	73	82	67	51.25	15.03	0.00
EBLANCORD	50EB	E BLANCO RD	S MAIN ST	PAJARO ST	9/14/2017	100	52	57	46	28.85	24.53	0.80
EBLANCORD	50WB	E BLANCO RD	PAJARO ST	S MAIN ST	9/12/2017	0	71	79	55	38.59	36.71	0.00
EBOLIVARST	15	E BOLIVAR ST	N MAIN ST	VAN BUREN AVE	8/23/2017	0	44	76	11	77.26	11.70	1.81
EBORONDARD	05	E BORONDA RD	DARTMOUTH DR	MCKINNON ST	8/23/2017	0	72	82	65	0.00	69.49	0.00
EBORONDARD	10	E BORONDA RD	MCKINNON ST	EL DORADO DR	9/18/2017	0	62	84	20	37.25	31.06	5.17
EBORONDARD	10EB	E BORONDA RD	N MAIN ST	SAN JUAN GRADE RD	9/18/2017	100	47	80	24	50.43	15.20	9.10
EBORONDARD	10WB	E BORONDA RD	SAN JUAN GRADE RD	N MAIN ST	8/23/2017	100	29	75	17	74.55	18.71	0.00
EBORONDARD	20	E BORONDA RD	EL DORADO DR	NATIVIDAD RD	9/18/2017	0	66	79	45	11.17	47.74	3.69
EBORONDARD	20EB	E BORONDA RD	SAN JUAN GRADE RD	DARTMOUTH WAY	9/18/2017	0	75	84	63	30.44	9.98	30.44
EBORONDARD	20WB	E BORONDA RD	DARTMOUTH WAY	SAN JUAN GRADE RD	8/23/2017	100	79	86	71	21.14	18.50	21.14
EBORONDARD	30	E BORONDA RD	NATIVIDAD DR	INDEPENDENCE BVD	8/23/2017	0	45	100	13	65.59	5.42	23.04



Street ID	Section ID	Street Name	Begin Location	End Location	PCI Date	PCI Before	PCI After	PCI High	PCI Low	Pct Load	Pct Envr	Pct Other
EBORONDARD	40	E BORONDA RD	INDEPENDENCE BLVD	HEMINGWAY DR	8/23/2017	0	67	89	49	32.52	33.75	1.12
EBORONDARD	50	E BORONDA RD	HEMINGWAY BLVD	CONSTITUTION BLVD	8/23/2017	66	43	78	9	67.39	16.79	0.00
EBORONDARD	55	E BORONDA RD	CONSTITUTION BLVD	RIDER AVE	8/23/2017	66	58	98	29	54.00	23.52	0.42
EBORONDARD	60	E BORONDA RD	RIDER AVE	MESQUITE DR	8/23/2017	66	78	84	74	0.00	56.21	0.00
EBORONDARD	65	E BORONDA RD	MESQUITE DR	N SANBORN RD	8/23/2017	66	80	100	72	22.43	0.30	0.00
EBORONDARD	70	E BORONDA RD	N SANBORN RD	WILLIAMS RD	8/23/2017	66	70	87	36	47.31	18.36	0.22
EBROCIR	10	EBRO CIR	CHEROKEE DR	END	8/29/2017	82	35	36	34	79.47	0.00	2.64
ECURTISST	10	E CURTIS ST	N MAIN ST	NOICE DR	8/31/2017	100	38	38	38	47.59	26.47	4.77
ECURTISST	25	E CURTIS ST	NOICE DR	REATA ST	8/31/2017	0	25	46	16	59.64	20.43	2.98
EDENST	10	EDEN ST	SCHILLING PL	END	9/19/2017	100	70	77	61	27.11	48.00	0.47
EGABILANST	15	E GABILAN ST	MAIN ST	PAJARO ST	9/13/2017	0	35	42	31	42.88	24.60	4.36
EGABILANST	55	E GABILAN ST	PAJARO ST	CALIFORNIA ST	9/13/2017	0	55	63	52	39.34	45.24	1.51
EISENHOWER1	15	EISENHOWER ST	VAN BUREN AVE	RUSSELL RD	8/30/2017	0	47	68	12	63.01	12.86	1.82
EISENHOWER	10	EISENHOWER CIR	EISENHOWER ST	END	8/30/2017	79	41	41	41	53.63	20.04	0.48
ELAKEST	15	E LAKE ST	N MAIN ST	CALIFORNIA ST	9/20/2017	0	46	57	37	11.75	44.42	7.43
ELAMARST	15	E LAMAR ST	N MAIN ST	SANTA RITA ST	8/29/2017	0	13	19	9	89.02	0.00	2.68
ELAURELDR	005	E LAUREL DR	N MAIN ST	MARYAL DR	9/21/2017	0	69	84	57	14.20	25.06	0.96
ELAURELDR	010	E LAUREL DR	MARYAL DR	LINWOOD DR	9/21/2017	0	58	79	49	27.10	30.17	2.35
ELAURELDR	015	E LAUREL DR	LINWOOD DR	GRANADA AVE	9/21/2017	0	63	82	52	22.47	28.34	2.61
ELAURELDR	020	E LAUREL DR	GRANADA AVE	NATIVIDAD RD	9/21/2017	0	68	84	46	21.67	22.45	5.89
ELAURELDR	025	E LAUREL DR	N SANBORN RD	TOWT ST	9/21/2017	0	19	35	14	66.04	12.66	3.93
ELAURELDR	035	E LAUREL DR	TOWT ST	WILLIAMS RD	9/21/2017	0	48	67	36	54.05	14.68	0.33
ELAURELDR	120EB	E LAUREL DR	NATIVIDAD RD	CONSTITUTION BLVD	9/21/2017	92	81	84	79	0.00	41.45	0.00
ELAURELDR	120WB	E LAUREL DR	CONSTITUTION BLVD	NATIVIDAD RD	9/14/2017	0	81	83	79	0.00	44.53	0.00
ELAURELDR	130EB	E LAUREL DR	CONSTITUTION BLVD	RANCH VIEW LN/COUNTY FACILITY	9/21/2017	92	83	85	83	0.00	33.36	0.00
ELAURELDR	130WB	E LAUREL DR	RANCH VIEW LN/COUNTY FACILITY	CONSTITUTION BLVD	9/14/2017	0	79	81	77	0.00	48.98	0.00
ELAURELDR	140EB	E LAUREL DR	RANCH VIEW LN/COUNTY FACILITY	ST EDWARDS AVE	9/21/2017	92	81	85	80	0.00	42.99	0.00
ELAURELDR	140WB	E LAUREL DR	ST EDWARDS AVE	RANCH VIEW LN/COUNTY FACILITY	9/14/2017	0	82	85	78	0.00	31.61	0.00



Street ID	Section ID	Street Name	Begin Location	End Location	PCI Date	PCI Before	PCI After	PCI High	PCI Low	Pct Load	Pct Envr	Pct Other
ELAURELDR	150EB	E LAUREL DR	ST EDWARDS AVE	N SANBORN RD	9/21/2017	92	82	87	80	1.30	33.17	1.30
ELAURELDR	150WB	E LAUREL DR	N SANBORN RD	ST EDWARDS AVE	9/14/2017	0	61	64	61	0.00	21.65	0.00
ELDORADODR	15	EL DORADO DR	HARDEN PKWY	E ALVIN DR	9/21/2017	0	6	8	3	68.41	13.12	0.00
ELDORADODR	25	EL DORADO DR	HARDEN PKWY	E BORONDA RD	9/21/2017	0	46	63	4	71.17	0.14	3.13
ELIOTCIR	10	ELIOT CIR	LEWIS ST	END	8/24/2017	74	69	69	69	64.81	0.00	1.43
ELIZABETHC	10	ELIZABETH CIR	VICTORIA AVE	END	9/5/2017	75	77	91	73	7.51	0.00	7.51
ELKCIR	10	ELK CIR	ELK DR	END	8/22/2017	66	84	85	84	2.16	0.98	2.16
ELKDR	15	ELK DR	FALCON DR	COUGAR DR	8/23/2017	0	85	87	83	0.00	1.60	0.00
ELKINGTONA	10	ELKINGTON AVE	KILBRETH AVE	DEL MONTE AVE	8/22/2017	78	42	60	15	77.58	4.00	7.47
ELLISCIR	10	ELLIS CIR	FULTON WAY	END	9/5/2017	74	79	79	79	48.58	1.90	1.17
ELMDR	10	ELM DR	RIDER AVE	END	8/22/2017	77	51	56	50	53.60	19.97	10.08
ELMSFORDCI	10	ELMSFORD CIR	FAULKNER ST	END	8/24/2017	75	84	85	84	4.06	0.00	4.06
ELMSFORDWA	10	ELMSFORD WAY	DECLARATION ST	FAULKNER ST	8/24/2017	74	84	85	84	2.74	0.00	2.74
ELPASOPL	15	EL PASO PL	LOS LAURELES AVE	CARMEL AVE	9/29/2017	0	69	69	69	50.00	0.00	50.00
ELSURAVE	10	EL SUR AVE	PESCADERO DR	CAMBRIAN DR	8/24/2017	77	42	50	38	66.34	9.58	11.59
ELTONPL	15	ELTON PL	N HEBBRON AVE	END	9/1/2017	0	52	58	48	8.61	44.91	11.33
ELVEECIR	10	ELVEE CIR	WORK ST	END	9/19/2017	0	64	73	62	0.00	0.05	0.00
ELVEEDR	10	ELVEE DR	S SANBORN RD	W END (CREEK)	9/29/2017	0	23	23	23	0.00	100.00	0.00
ELWOODST	15	ELWOOD ST	TAMPICO AVE	LOMA DR	8/31/2017	0	36	55	12	57.31	23.07	0.81
EMARKETST	005NB	E MARKET ST	BEGIN OF PCC (192' W/O GREENFIELD ALLEY)	END OF PCC (177' S/O MARKET WAY)	9/29/2017	0	65	65	65	16.12	83.59	0.29
EMARKETST	005SB	E MARKET ST	BEGIN PCC (177' S/O MARKET WAY)	FRONT	9/29/2017	0	74	74	74	40.18	52.44	7.38
EMARKETST	010NB	E MARKET ST	PCC END (177' S/O MARKET WAY)	MARKET WAY	9/7/2017	0	64	76	48	30.36	25.79	2.96
EMARKETST	010SB	E MARKET ST	MARKET WAY	PCC END (177' S/O MARKET WAY)	9/29/2017	0	51	58	45	24.46	34.81	0.00
EMARKETST	015	E MARKET ST	SHERWOOD DR	MERCED ST	9/15/2017	0	66	74	54	39.80	15.68	3.04
EMARKETST	020NB	E MARKET ST	END OF PCC (EMARKETST005NB)	E MARKET ST	9/29/2017	0	57	57	57	0.00	78.86	0.00
EMARKETST	075	E MARKET ST	CARR AVE	KERN ST	9/15/2017	0	98	100	95	2.90	0.00	2.90
EMARKETST	085	E MARKET ST	N SANBORN RD	CARR AVE	9/15/2017	100	62	72	59	19.09	7.08	2.16
EMARKETST	185	E MARKET ST	N SANBORN RD	TOWT ST	9/15/2017	0	85	88	84	0.00	0.70	0.00
EMARKETST	235	E MARKET ST	KENNETH AVE	TOWT ST	9/15/2017	0	85	88	85	0.00	1.98	0.00
EMARKETST	285	E MARKET ST	E ALISAL ST	KENNETH AVE	9/15/2017	0	25	34	21	66.18	4.51	3.55



Street ID	Section ID	Street Name	Begin Location	End Location	PCI Date	PCI Before	PCI After	PCI High	PCI Low	Pct Load	Pct Envr	Pct Other
EMARKETST	315	E MARKET ST	180' E/O GREENFIELD ALLEY (PCC START)	MONTEREY ST	9/22/2017	0	62	69	56	26.89	32.98	0.92
EMARKETST	320	E MARKET ST	MERCED ST	S FREEWAY ON RAMP	9/15/2017	66	86	86	86	0.00	34.10	0.00
EMARKETST	330SB	E MARKET ST	SHERWOOD DR	FRONT ST	9/29/2017	0	77	84	71	49.75	46.50	3.75
EMARKETST	340	E MARKET ST	FRONT ST	E MARKET ST	9/29/2017	0	59	59	59	43.60	56.40	0.00
EMARKETST	405	E MARKET ST	S FREEWAY ON RAMP	KERN ST	9/15/2017	0	86	88	85	0.00	0.51	0.00
EMENKST	10	E MENKE ST	N MAIN ST	BRIDGE ST	9/5/2017	75	71	71	71	8.71	16.98	8.71
EMERALDDR	15	EMERALD DR	ARCADIA WAY	EMERALD WAY	8/25/2017	0	82	84	78	35.28	6.42	7.02
EMERALDDR	25	EMERALD DR	EMERALD WAY	DONNER WAY	8/25/2017	0	15	18	13	71.16	11.95	8.73
EMERALDWAY	15	EMERALD WAY	EMERALD DR	PESCADERO DR	8/25/2017	0	54	64	37	48.33	33.38	4.70
ENCINADADR	10	ENCINADA DR	LA MESA DR	SAN JUAN DR	9/11/2017	77	84	85	84	1.62	0.99	1.62
ERCIASST	15	ERCIA ST	HARDEN PKWY	HAMPTON ST	8/30/2017	0	84	85	84	3.10	0.00	3.10
EROMIELN	15	E ROMIE LN	LOS PALOS DR	ABBOTT ST	9/29/2017	0	45	45	45	50.00	0.00	50.00
EROMIELN	45	E ROMIE LN	ALAMEDA AVE	S MAIN ST	9/11/2017	0	58	85	24	59.71	9.64	10.29
EROMIELN	75	E ROMIE LN	ALAMEDA AVE	LOS PALOS DR	9/11/2017	0	39	60	13	70.87	7.82	3.62
EROSSIST	15	E ROSSI ST	N MAIN ST	SHERWOOD DR	9/15/2017	0	79	84	75	8.48	36.91	8.48
ESANJOAQUI	10	E SAN JOAQUIN ST	PAJARO ST	S MAIN ST	9/29/2017	0	43	43	43	50.00	0.00	50.00
ESANLUISST	050	E SAN LUIS ST	MAIN ST	FRONT ST	9/29/2017	0	44	44	44	50.00	0.00	50.00
ESANLUISST	090	E SAN LUIS ST	FRONT ST	E END	9/13/2017	0	81	84	79	1.79	36.03	1.79
ESSEXCIR	10	ESSEX CIR	WIMBLEDON AVE	END	8/25/2017	0	84	84	84	14.10	0.00	14.10
ESSEXWAY	10	ESSEX WAY	ARCADIA WAY	ESSEX CIR	8/25/2017	0	87	87	87	0.00	0.00	0.00
ESTRADACT	10	ESTRADA CT	ESTRADA WAY	ESTRADA WAY	8/30/2017	74	65	74	55	42.27	36.97	0.36
ESTRADAWAY	15	ESTRADA WAY	SLOAT DR	END	8/30/2017	0	69	75	65	57.31	16.19	2.88
ESTRELLACI	10	ESTRELLA CIR	ESTRELLA WAY	END	8/24/2017	76	84	84	84	4.75	0.00	4.75
ESTRELLAWA	15	ESTRELLA WAY	FREEDOM PKWY	PASEO GRANDE	8/24/2017	0	84	90	83	2.16	5.27	2.16
EUCALYPTUS	15	EUCALYPTUS DR	N SANBORN RD	E ALISAL ST	9/19/2017	0	15	59	2	65.78	16.28	0.59
FAIRFAXCIR	10	FAIRFAX CIR	W ALISAL ST	END	9/20/2017	76	21	21	21	58.82	6.22	0.55
FAIRFAXDR	15	FAIRFAX DR	W ALISAL ST	BEL AIR WAY	9/20/2017	0	30	35	25	62.73	0.21	1.71
FAIRHAVENS	15	FAIRHAVEN ST	WILLIAMS RD	TOWT ST	9/6/2017	0	20	27	10	71.37	4.09	3.22
FAIRMONTCI	10	FAIRMONT CIR	FAIRMONT DR	END	9/12/2017	83	16	16	16	65.15	0.92	11.31
FAIRMONTDR	10	FAIRMONT DR	LOS PALOS DR	N END	9/29/2017	0	38	38	38	50.00	0.00	50.00
FAIRMONTDR	20	FAIRMONT DR	LOS PALOS DR	S END	9/29/2017	0	39	39	39	50.00	0.00	50.00
FAIRVIEWAV	15	FAIRVIEW AVE	S SANBORN RD	CAROL DR	9/5/2017	0	43	90	11	68.20	12.49	0.71
FALCONDR	15	FALCON DR	BISON WAY	E BORONDA RD	8/22/2017	0	85	94	84	2.69	0.13	2.69
FAULKNERCI	10	FAULKNER CIR	LEWIS ST	END	8/24/2017	75	82	82	82	21.41	0.00	21.41



Street ID	Section ID	Street Name	Begin Location	End Location	PCI Date	PCI Before	PCI After	PCI High	PCI Low	Pct Load	Pct Envr	Pct Other
FAULKNERST	15	FAULKNER ST	FITZGERALD ST	LEWIS ST	8/24/2017	0	83	85	83	15.46	0.00	15.46
FELLCIR	10	FELL CIR	FULTON WAY	END	9/5/2017	74	61	61	61	71.34	0.68	0.58
FERNST	10	FERN ST	E ALISAL ST	SYCAMORE RD	9/6/2017	76	32	32	32	50.04	19.89	0.00
FILBERTWAY	15	FILBERT WAY	BRIGHTON ST	END	9/5/2017	0	45	58	27	58.36	2.32	7.25
FILLMOREST	10	FILLMORE ST	VAN BUREN AVE	TRUMAN ST	8/30/2017	81	65	72	58	30.71	13.33	0.00
FITZGERALD	15	FITZGERALD ST	HEMINGWAY DR	FAULKNER ST	8/24/2017	0	84	86	83	3.53	1.59	3.53
FITZGERALD	35	FITZGERALD ST	HEMINGWAY DR	END	8/24/2017	0	83	84	82	5.39	11.06	5.39
FLINTCIR	10	FLINT CIR	LARKIN ST	END	8/30/2017	77	52	52	52	73.39	3.22	0.00
FLINTWAY	10	FLINT WAY	LARKIN ST	COLTON DR	8/30/2017	74	83	83	83	1.54	28.05	1.54
FLORENCEPL	15	FLORENCE PL	FAIRVIEW AVE	BEVERLY DR	9/5/2017	0	29	30	29	41.99	30.60	4.12
FOXGLENWAY	15	FOX GLEN WAY	COBBLESTONE ST	COBBLESTONE ST	8/22/2017	0	84	85	83	1.99	1.50	1.99
FREEDOMPKW	010	FREEDOM PKWY	ESTRELLA WAY	TOWT ST	8/23/2017	66	77	78	76	0.89	54.26	0.89
FREEDOMPKW	015	FREEDOM PKWY	TOWT STREET	WILLIAMS RD	8/23/2017	0	80	85	74	1.40	42.98	1.40
FREEDOMPKW	025	FREEDOM PKWY	ESTRELLA WAY	BERNARDO AVE	8/23/2017	0	83	86	82	1.72	27.89	1.72
FREEDOMPKW	035	FREEDOM PKWY	CONSTITUTION BLVD	BERNARDO AVE	8/23/2017	0	81	85	76	1.43	40.56	1.43
FREEDOMPKW	105	FREEDOM PKWY	WILLIAMS RD	PADOVA DR	8/23/2017	0	84	86	83	0.00	4.05	0.00
FREMONTST	15	FREMONT ST	N MADEIRA AVE	N HEBBRON AVE	9/1/2017	0	62	85	56	20.21	37.97	5.40
FRESAPL	10	FRESA PL	RANCHERO DR	END	8/24/2017	75	84	84	84	13.51	4.82	13.51
FRONTST	030NB	FRONT ST	PCC START	E MARKET ST	9/29/2017	0	73	73	73	23.16	67.56	9.28
FRONTST	030SB	FRONT ST	E MARKET ST	END OF PCC	9/29/2017	0	80	81	79	0.00	100.00	0.00
FRONTST	040	FRONT ST	E MARKET ST (AC START)	E ALISAL ST	9/22/2017	0	22	40	6	57.84	22.59	0.00
FRONTST	050WB	FRONT ST	FORK 436 FT N/O E SALISAL ST	AC END	9/21/2017	0	29	40	16	72.31	26.63	1.06
FRONTST	055	FRONT ST	E ALISAL ST	JOHN ST	9/6/2017	55	40	72	17	67.66	20.52	1.25
FRONTST	070WB	FRONT ST	PCC END	MERGE TO E MARKET ST	9/21/2017	0	11	18	5	68.72	10.67	0.00
FRONTST	075	FRONT ST	JOHN ST	MAPLE ST	9/6/2017	71	54	63	40	39.27	20.79	6.32
FULTONWAY	15	FULTON WAY	POWELL ST	STOCKSTON ST	9/5/2017	0	62	82	49	71.99	5.16	1.87
GALINDOST	15	GALINDO ST	DEL MONTE AVE	END	8/22/2017	0	44	79	12	78.98	10.91	0.00
GAMAYWAY	15	GAMAY WAY	RIESLING WAY	END	8/30/2017	0	84	85	84	2.83	0.07	2.83
GARDENIACI	10	GARDENIA CIR	GARDENIA DR	E END	8/29/2017	76	50	50	50	55.55	26.05	0.00
GARDENIADR	15	GARDENIA DR	W BERNAL DR	LUPIN DR	8/29/2017	0	61	83	44	66.53	8.33	10.09
GARDENWAY	15	GARDEN WAY	S FILICE ST	MAGNOLIA DR	9/6/2017	0	70	78	65	57.74	7.94	4.18
GARFIELDCI	10	GARFIELD CIR	SWANER AVE	END	8/29/2017	79	10	10	10	79.70	2.02	0.00
GARNERALY	10	GARNER ALY	ALMA AVE	GARNER AVE	9/5/2017	0	9	9	9	53.95	23.42	8.62
GARNERAVE	010	GARNER AVE	END	RIDER AVE	8/22/2017	75	55	69	34	59.10	21.94	4.20



Street ID	Section ID	Street Name	Begin Location	End Location	PCI Date	PCI Before	PCI After	PCI High	PCI Low	Pct Load	Pct Envr	Pct Other
GARNERA VE	010PA	GARNER AVE	GARNER AVE (CULDESAC NORTH)	GEE STREET (CULDESAC)	8/22/2017	0	83	89	81	13.72	15.76	13.72
GARNERA VE	010PB	GARNER AVE	GARNER AVE PRIVATE A (EAST)	GARNER AVE PRIVATE A (WEST)	8/22/2017	0	84	85	84	2.11	0.13	2.11
GARNERA VE	020	GARNER AVE	1ST AVE	WILLIAMS RD	8/23/2017	72	17	34	13	83.44	7.36	0.21
GARNERA VE	055	GARNER AVE	1ST AVE	BEECH ST	8/23/2017	0	11	22	7	72.66	6.47	2.22
GARNERA VE	115	GARNER AVE	RIDER AVE	N SANBORN RD	8/23/2017	0	83	86	81	20.96	4.75	17.02
GARNERA VE	125	GARNER AVE	BEECH ST	N SANBORN RD	8/23/2017	0	17	37	11	79.98	8.10	5.19
GAVIOTADR	15	GAVIOTA DR	CACHUMA CT	TECOPA WAY	8/22/2017	0	84	85	83	2.73	0.13	2.73
GEARYCIR	10	GEARY CIR	LARKIN ST	END	8/30/2017	77	83	84	83	0.00	21.68	0.00
GEEST	10	GEE ST	RIDER AVE	END	8/22/2017	77	46	60	32	51.42	9.39	26.28
GEILST	10	GEIL ST	INVERSION ST	RIKER ST	9/29/2017	0	64	64	64	50.00	0.00	50.00
GEILST	20	GEIL ST	RIKER ST	S MAIN ST	9/29/2017	0	66	66	66	50.00	0.00	50.00
GENEVAWAY	10	GENEVA WAY	POTRERO WAY	VICTOR ST	8/31/2017	76	80	100	71	4.31	6.48	4.31
GENOACIR	10	GENOA CIR	GENOA WAY	END	9/1/2017	62	85	85	85	2.11	0.00	2.11
GENOAWAY	15	GENOA WAY	AREZZO CIR	MONTE BELLA BLVD	9/1/2017	0	84	85	84	7.30	2.18	7.30
GEORGETOWN	15	GEORGETOWN WAY	CHARLESTOWN WAY	HARRINGTON CIR	8/24/2017	0	85	86	84	0.95	0.14	0.95
GLACIERDR	15	GLACIER DR	PLUMAS WAY	MODOC AVE	8/24/2017	0	36	45	32	84.33	1.37	0.09
GLADSTONEW	15	GLADSTONE WAY	CHARDONNAY DR	END	9/5/2017	0	84	85	84	2.11	0.00	2.11
GLENDORAWA	15	GLENDORA WAY	COMPTON WAY	INGLEWOOD ST	8/30/2017	0	33	56	27	41.46	27.63	5.95
GLENFALLSC	10	GLEN FALLS CIR	STONY BROOK DR	END	8/25/2017	66	85	86	85	0.00	8.67	0.00
GLENWOODCT	10	GLENWOOD CT	ALMA AVE	KIMMEL ST	9/5/2017	76	55	55	55	35.21	26.16	0.00
GONZALESAL	10	GONZALES ALY	E ALISAL ST	E GABILAN ST	9/29/2017	0	37	37	37	44.71	39.45	15.84
GONZALESAL	20	GONZALES ALY	E ALISAL ST	E SAN LUIS ST	9/29/2017	0	35	35	35	34.98	41.04	23.98
GOUGHWAY	10	GOUGH WAY	POWELL ST	VICTOR ST	9/5/2017	74	81	81	81	0.00	44.05	0.00
GRANADA AVE	15	GRANADA AVE	CHAPARRAL ST	E LAUREL DR	8/31/2017	0	42	60	27	52.96	13.56	0.66
GRANADA AVE	35	GRANADA AVE	E LAUREL DR	ROSARITA DR	8/31/2017	0	62	84	39	44.70	16.99	0.18
GRANDHAVEN	15	GRANDHAVEN ST	WILLIAMS RD	TOWT ST	9/6/2017	0	18	43	10	70.18	8.89	2.76
GREATISLAN	15	GREAT ISLAND ST	BEACON HILL DR	CRESTVIEW ST	8/24/2017	0	83	85	83	5.90	0.00	5.90
GREENBRIAR	15	GREENBRIAR WAY	SANSOME ST	END	8/31/2017	0	82	87	79	30.78	9.98	0.00
GREENFIELD	10	GREENFIELD ALY	E ALISAL ST	E GABILAN ST	9/29/2017	0	62	62	62	35.18	39.76	25.06
GREENFIELD	20	GREENFIELD ALY	E ALISAL ST	E SAN LUIS ST	9/29/2017	0	71	71	71	73.91	14.53	11.55
GREENFIELD	30	GREENFIELD ALY	E GABILAN ST	E MARKET ST	9/29/2017	0	48	48	48	32.75	34.51	32.75
GREENST	15	GREEN ST	DEL MONTE AVE	GARNER AVE	9/5/2017	0	16	21	12	65.83	10.55	3.69
GREENWICHW	15	GREENWICH WAY	ARGUELLO DR	SANSOME ST	8/31/2017	0	84	85	83	0.80	5.75	0.80
GREENWOODP	010	GREENWOOD PL	WOODSIDE DR	SOUTH END	9/22/2017	80	22	40	16	69.28	11.42	0.00



Street ID	Section ID	Street Name	Begin Location	End Location	PCI Date	PCI Before	PCI After	PCI High	PCI Low	Pct Load	Pct Envr	Pct Other
GREENWOODP	020	GREENWOOD PL	WOODSIDE DR	NORTH END	9/22/2017	80	55	63	51	48.74	30.25	2.87
GRIFFINST	10	GRIFFIN ST	JOHN ST	E ALISAL ST	9/18/2017	86	15	23	11	59.12	15.77	4.58
GRIFFINST	25	GRIFFIN ST	E MARKET ST	E ALISAL ST	9/18/2017	0	62	70	40	47.28	5.31	6.20
GROVEST	15	GROVE ST	ALAMEDA AVE	END	9/29/2017	0	53	53	53	50.00	0.00	50.00
GROVEST	45	GROVE ST	ALAMEDA AVE	MANOR DR	9/22/2017	0	47	72	34	31.92	35.52	2.25
HAMPTONST	15	HAMPTON ST	HARROD WAY	WESTMINSTER DR	8/30/2017	0	85	91	84	2.53	0.00	2.53
HANCOCKCIR	10	HANCOCK CIR	HANCOCK ST	END	8/25/2017	76	84	84	84	0.00	8.79	0.00
HANCOCKST	15	HANCOCK ST	LEXINGTON DR	LEXINGTON DR	8/25/2017	0	83	86	82	5.42	12.02	5.42
HANSENST	15	HANSEN ST	AIRPORT BLVD	HARKINS RD	9/13/2017	0	20	28	17	66.44	12.96	0.00
HAPPL	10	HAPP PL	W MARKET ST	END	9/12/2017	0	85	85	85	0.00	0.00	0.00
HARDENPKWY	10EB	HARDEN PKWY	N MAIN ST	BROADWAY DR	9/21/2017	66	50	68	32	27.28	30.99	2.06
HARDENPKWY	10WB	HARDEN PKWY	N MAIN ST	BROADWAY DR	8/23/2017	0	82	91	74	1.99	31.76	1.99
HARDENPKWY	20EB	HARDEN PKWY	BROADWAY DR	MCKINNON ST	9/21/2017	66	56	61	52	4.11	37.23	4.11
HARDENPKWY	20WB	HARDEN PKWY	BROADWAY DR	MCKINNON ST	8/23/2017	0	81	83	81	1.10	39.61	1.10
HARDENPKWY	30EB	HARDEN PKWY	MCKINNON ST	WINDSOR ST	9/21/2017	66	55	58	52	0.00	43.67	0.00
HARDENPKWY	30WB	HARDEN PKWY	MCKINNON ST	WINDSOR ST	8/23/2017	0	80	88	78	1.81	47.52	1.81
HARDENPKWY	40EB	HARDEN PKWY	WINDSOR ST	EL DORADO DR	9/21/2017	66	53	88	49	0.00	50.13	0.00
HARDENPKWY	40WB	HARDEN PKWY	WINDSOR ST	EL DORADO DR	8/23/2017	0	78	83	76	12.94	37.67	12.94
HARDINGCIR	10	HARDING CIR	HARDING ST	END	8/29/2017	84	38	38	38	31.65	56.19	0.00
HARDINGST	15	HARDING ST	POLK ST	TYLER ST	8/29/2017	0	54	75	37	67.90	10.73	5.67
HARKINSRD	030	HARKINS RD	DAYTON ST	100' N/O NUTTING ST	9/11/2017	0	79	88	68	54.68	0.06	5.88
HARKINSRD	045W	HARKINS RD	100' NORTH OF NUTTING ST	CITY LIMIT	9/11/2017	0	66	85	44	58.62	22.28	2.59
HARKINSRD	055	HARKINS RD	ABBOTT ST	SCHILLING PL	9/13/2017	0	46	61	25	47.71	18.05	1.71
HARKINSRD	095	HARKINS RD	ABBOTT ST	DAYTON ST	9/11/2017	0	45	85	21	63.19	20.53	5.09
HARMONYLN	10	HARMONY LN	E ALISAL ST	E SAN LUIS ST	9/29/2017	0	39	39	39	63.32	18.74	17.94
HARRINGTON	15	HARRINGTON CIR	BEACON HILL DR	END	8/24/2017	0	85	85	85	1.63	0.00	1.63
HARRISPL	10	HARRIS PL	HARRIS RD	END	9/11/2017	0	32	53	20	76.95	11.23	1.86
HARRISRD	10	HARRIS RD	ABBOTT ST	HARRIS PL	9/11/2017	0	60	100	22	85.96	0.00	0.00
HARRISRD	40	HARRIS RD	HARRIS PL	HARRIS RD	9/11/2017	0	56	85	50	78.99	0.81	0.00
HARRODCIR	10	HARROD CIR	HARROD WAY	END	8/30/2017	75	87	100	84	2.33	1.06	2.33
HARRODWAY	15	HARROD WAY	HAMPTON ST	ERCIA ST	8/30/2017	0	85	87	84	1.85	0.00	1.85
HARRYETTED	10	HARRYETTE DR	FAIRVIEW AVE	CAROL DR	9/5/2017	80	36	43	32	42.52	28.73	1.86
HARTFORDST	15	HARTFORD ST	INGLEWOOD ST	COVENTRY ST	8/25/2017	0	84	90	83	2.28	2.34	2.28
HARTNELLST	10	HARTNELL ST	CENTRAL AVE	COLLEGE DR	9/20/2017	71	33	40	26	54.42	14.25	0.00
HARVARDCT	10	HARVARD CT	PENNSYLVANIA DR	PENNSYLVANIA DR	8/30/2017	76	62	73	51	31.47	47.63	0.56
HARVESTALY	10	HARVEST ALY	WINHAM ST	HARVEST ST	9/29/2017	0	43	43	43	57.80	20.76	21.44



Street ID	Section ID	Street Name	Begin Location	End Location	PCI Date	PCI Before	PCI After	PCI High	PCI Low	Pct Load	Pct Envr	Pct Other
HARVESTST	15	HARVEST ST	S MAIN ST	E END	9/29/2017	0	39	39	39	50.00	0.00	50.00
HASTINGS AV	25	HASTINGS AVE	COLUMBIA AVE	CAMPUS AVE	9/20/2017	0	44	47	42	3.36	50.75	3.36
HAVENALY	10	HAVEN ALY	GRANDHAVEN ST	BELLEHAVEN ST	9/29/2017	0	33	33	33	59.59	29.04	11.37
HAVENALY	20	HAVEN ALY	FAIRHAVEN ST	GRANDHAVEN ST	9/5/2017	0	4	4	4	57.84	31.04	1.77
HAVENALY	30	HAVEN ALY	BELLEHAVEN ST	END	9/29/2017	0	51	51	51	78.78	0.00	21.22
HAVENALY	40	HAVEN ALY	FAIRHAVEN ST	END	9/5/2017	0	7	7	7	47.64	29.65	6.91
HAWAII PL	10	HAWAII PL	CARIBBEAN AVE	E END	8/24/2017	77	65	68	60	45.97	33.52	0.00
HAWTHORNES	10	HAWTHORNE ST	PAJARO ST	S MAIN ST	9/29/2017	0	41	41	41	50.00	0.00	50.00
HAWTHORNES	25	HAWTHORNE ST	CARMEL AVE	PAJARO ST	9/29/2017	0	47	47	47	50.00	0.00	50.00
HAWTHORNES	40	HAWTHORNE ST	ALAMEDA AVE	CARMEL AVE	9/29/2017	0	42	42	42	50.00	0.00	50.00
HAYES ST	10	HAYES ST	PARKSIDE ST	END	8/29/2017	79	51	51	51	35.37	37.90	10.03
HEATHER DR	15	HEATHER DR	IRIS DR	COLUMBINE DR	8/29/2017	0	50	69	40	57.21	30.59	0.52
HEBBRONALY	10	HEBBRON ALY	S HEBBRON AVE	END	9/29/2017	0	36	36	36	79.84	8.50	11.67
HEMINGWAY DR	15	HEMINGWAY DR	E BORONDA RD	NANTUCKET BLVD	9/15/2017	0	82	100	78	12.55	27.35	1.54
HEMINGWAY DR	25	HEMINGWAY DR	NANTUCKET BLVD	FITZGERALD RD	8/24/2017	74	84	84	84	8.25	6.38	8.25
HIDDEN CREEK	10	HIDDEN CREEK CIR	PROVINCETOWN DR	END	8/25/2017	0	85	85	85	2.98	0.00	2.98
HILL CIR	10	HILL CIR	N MADEIRA AVE	END	8/31/2017	79	72	72	72	0.00	12.53	0.00
HILLTOP DR	15	HILL TOP DR	N MADEIRA AVE	SUMMIT DR	8/31/2017	0	12	23	9	77.16	1.38	2.69
HOLADAY AVE	10	HOLADAY AVE	E ALISAL ST	EAST ST	9/1/2017	81	60	60	60	3.09	44.68	3.09
HOLLY ST	10	HOLLY ST	RIDER AVE	END	8/22/2017	77	55	63	45	63.84	11.60	8.47
HOLMESCIR	10	HOLMES CIR	HEMINGWAY DR	END	8/24/2017	75	82	82	82	6.35	15.52	6.35
HOMESTEAD AVE	035	HOMESTEAD AVE	END	CENTRAL AVE	9/29/2017	0	40	40	40	50.00	0.00	50.00
HOMESTEAD AVE	050	HOMESTEAD AVE	CENTRAL AVE	W ALISAL ST	9/29/2017	0	46	46	46	50.00	0.00	50.00
HOMESTEAD AVE	075	HOMESTEAD AVE	W ALISAL ST	IVERSON ST	9/29/2017	0	44	44	44	50.00	0.00	50.00
HOOVER ST	15	HOOVER ST	EISENHOWER ST	SOUZA WAY	8/30/2017	0	57	72	44	48.55	37.00	0.00
HOWARD ST	10	HOWARD ST	LINCOLN AVE	SALINAS ST	9/29/2017	0	39	39	39	50.00	0.00	50.00
HOWARD ST	20	HOWARD ST	CHURCH ST	LINCOLN AVE	9/29/2017	0	39	39	39	50.00	0.00	50.00
HOWECIR	10	HOWE CIR	HOWE DR	END	8/30/2017	77	85	85	85	0.00	0.00	0.00
HOWEDR	15	HOWE DR	SHERMAN DR	END	8/30/2017	0	63	85	32	76.79	8.10	0.62
HUDSONWAY	15	HUDSON WAY	MANHATTAN DR	END	8/30/2017	0	84	85	84	2.42	0.20	2.42
HUGHESWAY	10	HUGHES WAY	CONSTITUTION BLVD	FOX GLEN WAY	8/22/2017	58	84	85	83	0.00	3.78	0.00
HUMBOLDT DR	15	HUMBOLDT DR	YREKA DR	TRUCKEE WAY	8/24/2017	0	61	80	37	51.92	33.96	0.45
HUNTINGTON	10	HUNTINGTON ST	ROCHEX AVE	W LAUREL DR	8/29/2017	77	32	37	24	61.39	24.24	6.27
HYANNISCIR	10	HYANNIS CIR	COVENTRY ST	END	8/30/2017	76	84	84	84	11.87	0.00	11.87
HYDECIR	10	HYDE CIR	HYDE ST	END	9/5/2017	77	85	85	85	0.00	0.14	0.00
HYDEST	15	HYDE ST	VAN NESS CT	RICO ST	8/31/2017	0	55	85	18	83.97	3.78	0.91



Street ID	Section ID	Street Name	Begin Location	End Location	PCI Date	PCI Before	PCI After	PCI High	PCI Low	Pct Load	Pct Envr	Pct Other
IMPERIALWA	10	IMPERIAL WAY	NAPA WAY	SUTTER ST	8/24/2017	78	54	65	42	44.81	40.09	0.00
INCAWAY	15	INCA WAY	SHAWNEE WAY	ADAMS ST	8/29/2017	0	31	45	21	78.14	11.50	0.00
INDEPENDEN	15NB	INDEPENDENCE BLVD	CONSTITUTION BLVD	PROVINCETOWN DR	9/15/2017	70	27	38	15	76.06	12.68	0.00
INDEPENDEN	15SB	INDEPENDENCE BLVD	PROVINCETOWN DR	CONSTITUTION BLVD	8/23/2017	0	23	80	9	73.56	16.83	1.59
INDEPENDEN	25NB	INDEPENDENCE BLVD	PROVINCETOWN DR	E BORONDA RD	9/15/2017	70	39	84	16	74.61	14.26	1.79
INDEPENDEN	25SB	INDEPENDENCE BLVD	E BORONDA RD	PROVINCETOWN DR	8/23/2017	0	36	78	13	75.69	13.39	1.89
INDUSTRIAL	10	INDUSTRIAL ST	VERTIN AVE	SANBORN PL	9/13/2017	68	24	35	8	74.34	15.74	1.32
INGLEWOODS	15	INGLEWOOD ST	PESCADERO DR	END	8/25/2017	0	31	32	31	68.91	15.45	0.43
INGLEWOODS	25	INGLEWOOD ST	COVENTRY ST	END	8/25/2017	0	83	85	81	10.43	7.35	1.81
INYOCIR	10	INYO CIR	MENDOCINO DR	END	8/30/2017	79	44	44	44	67.31	10.58	6.54
IRISALY	10	IRIS ALY	W BERNAL DR	IRIS DR	8/29/2017	0	7	11	3	57.03	19.69	6.98
IRISALY	20	IRIS ALY	IRIS DR	END	9/29/2017	0	30	30	30	77.04	10.12	12.84
IRISDR	15	IRIS DR	N MAIN ST	LUPIN DR	9/21/2017	0	4	4	4	74.67	0.04	6.39
IRISDR	35	IRIS DR	LUPIN DR	TYLER ST	9/21/2017	0	44	58	22	60.62	5.43	4.94
IVERSONCIR	10	IVERSON CIR	IVERSON ST	END	9/22/2017	80	15	15	15	58.34	20.44	0.00
IVERSONST	35	IVERSON ST	CLAY ST	W ACACIA ST	9/29/2017	0	48	48	48	50.00	0.00	50.00
IVERSONST	55	IVERSON ST	W ACACIA ST	W BLANCO RD	9/29/2017	0	43	46	40	50.00	0.00	50.00
IVYST	10	IVY ST	E MARKET ST	GRIFFIN ST	9/1/2017	78	14	14	14	77.98	0.00	0.38
JACKSONCIR	10	JACKSON CIR	SWANER AVE	END	8/29/2017	79	28	28	28	73.83	6.46	4.47
JACKSONST	10	JACKSON ST	VAN BUREN AVE	SWANER AVE	8/29/2017	79	69	83	44	50.85	21.93	9.80
JAMESST	10	JAMES ST	SMITH ST	S MADEIRA AVE	9/6/2017	76	66	73	60	0.82	40.42	0.82
JAMESST	20	JAMES ST	SMITH ST	S WOOD ST	9/6/2017	0	58	75	52	32.05	26.60	5.43
JEANAVE	10	JEAN AVE	CAROL DR	SHARON DR	9/5/2017	81	32	38	28	41.32	29.41	4.73
JEFFERSONS	10	JEFFERSON ST	N HEBBRON AVE	N FILICE ST	9/1/2017	81	65	67	65	1.05	40.82	1.05
JOHNCIR	10	JOHN CIR	JOHN ST	END	9/5/2017	76	22	43	16	73.21	6.31	3.81
JOHNSONAVE	15	JOHNSON AVE	ABBOTT ST	E END	9/22/2017	0	29	42	20	82.77	2.34	4.12
JOHNST	100	JOHN ST	SALINAS ST	S. MAIN ST	9/22/2017	66	50	63	40	46.66	19.68	0.00
JOHNST	110	JOHN ST	S WOOD ST	S FILICE ST	9/21/2017	68	21	75	14	73.43	7.54	1.87
JOHNST	120	JOHN ST	S FILICE ST	S SANBORN RD	9/21/2017	68	13	37	6	74.25	5.30	2.91
JOHNST	130	JOHN ST	S SANBORN RD	MCGOWAN DR	9/21/2017	68	39	67	9	56.70	15.75	1.38
JOHNST	140	JOHN ST	MCGOWAN DR	E ALISAL ST	9/21/2017	56	44	78	24	55.99	11.48	2.22
JOSEPHINES	15	JOSEPHINE ST	C ST	END	8/22/2017	0	47	51	44	54.79	23.24	6.35
JULIAAVE	10	JULIA AVE	WHEELER DR	CHRISTENSEN AVE	8/30/2017	78	65	82	31	67.63	2.44	8.76
JUNIPEROWA	10	JUNIPERO WAY	W ACACIA ST	PALMA DR	9/20/2017	80	38	41	35	62.87	18.88	2.97
KATHERINEA	15	KATHERINE AVE	S MAIN ST	ALAMEDA AVE	9/11/2017	0	31	50	16	51.91	28.37	2.41



Street ID	Section ID	Street Name	Begin Location	End Location	PCI Date	PCI Before	PCI After	PCI High	PCI Low	Pct Load	Pct Envr	Pct Other
KEARNYWAY	10	KEARNY WAY	ALVARADO DR	LARKIN ST	8/30/2017	77	49	59	42	57.15	25.31	0.00
KENNEDYCIR	10	KENNEDY CIR	KENNEDY ST	END	8/30/2017	81	64	70	49	47.51	17.00	0.00
KENNEDYST	15	KENNEDY ST	VAN BUREN AVE	BUCHANAN WAY	9/21/2017	0	28	43	11	55.06	20.11	0.00
KENNEDYST	35	KENNEDY ST	BUCHANAN WAY	END	8/30/2017	0	75	83	63	20.24	46.60	1.46
KENNETHAVE	10	KENNETH AVE	E MARKET ST	E LAUREL DR	9/5/2017	89	79	82	74	34.72	18.00	2.78
KENNETHAVE	20	KENNETH AVE	FAIRHAVEN ST	E LAUREL DR	9/5/2017	76	21	29	14	68.47	7.09	3.63
KENSINGTON	15	KENSINGTON WAY	BUNKER HILL WAY	END	8/24/2017	0	84	86	83	1.95	8.36	1.95
KENTCIR	10	KENT CIR	KENT ST	END	8/25/2017	0	84	84	84	3.82	0.00	3.82
KENTFIELD	25	KENTFIELD DR	LOYOLA DR	SAN JACINTO DR	9/14/2017	0	67	88	30	66.49	17.56	0.12
KENTST	10	KENT ST	KLAMATH DR	KENT CIR	8/25/2017	0	83	85	82	5.49	0.61	5.49
KENTST	20	KENT ST	ARCADIA WAY	KENT CIR	8/25/2017	0	85	85	85	0.00	0.00	0.00
KENTUCKYST	15	KENTUCKY ST	LINDEN ST	TOWT ST	8/31/2017	0	47	70	21	54.22	19.85	0.22
KERNST	15	KERN ST	N FREEWAY OFF RAMP	E ALISAL ST	9/19/2017	0	31	61	8	49.58	28.76	0.16
KERNST	25	KERN ST	N FREEWAY OFF RAMP	END	9/19/2017	0	65	76	51	33.98	51.28	10.40
KEYST	10	KEY ST	TORO AVE	PALOMA AVE	9/6/2017	76	22	24	19	56.55	21.62	4.93
KILBRETHAV	10	KILBRETH AVE	ELKINGTON AVE	DEL MONTE AVE	8/22/2017	77	40	69	31	74.69	10.74	1.74
KIMMELST	15	KIMMEL ST	N SANBORN RD	BEECH ST	9/6/2017	0	32	41	25	57.59	13.97	4.00
KINGSST	15	KINGS ST	E MARKET ST	E ALISAL ST	9/14/2017	0	47	54	41	23.69	36.99	2.63
KIOWACIR	10	KIOWA CIR	CHEROKEE DR	END	8/29/2017	82	30	30	30	71.57	12.68	0.00
KIPDR	10	KIP DR	BLOCK AVE	E ALVIN DR	8/31/2017	76	32	40	21	63.14	14.22	4.81
KIPLINGST	55	KIPLING ST	RIKER ST	LOS OLIVOS DR	9/22/2017	0	67	83	15	65.29	21.10	0.84
KIRKWOODAV	15	KIRKWOOD AVE	SAN CLEMENTE AVE	VILLA ST	9/12/2017	0	23	44	10	57.09	21.99	2.81
KITTERYST	15	KITTERY ST	BEACON HILL DR	FITZGERALD ST	8/24/2017	0	83	84	83	3.79	0.13	3.79
KLAMATHDR	15	KLAMATH DR	ARCADIA WAY	CALAVERAS DR	8/25/2017	0	51	83	14	65.31	22.34	2.46
LABREAST	10	LA BREA ST	SEPULVEDA DR	N 1ST ST	8/30/2017	78	74	84	59	60.78	3.90	2.44
LACANADAWA	10	LA CANADA WAY	LOS OLIVOS DR	LA JOLLA WAY	9/22/2017	0	50	89	40	39.10	31.24	0.36
LACANADAWA	20	LA CANADA WAY	LA JOLLA WAY	NE END	9/22/2017	0	69	72	68	23.94	18.66	0.00
LACEYLN	10	LACEY LN	E GABILAN ST	END	9/29/2017	0	44	44	44	72.84	11.44	15.71
LACUESTACT	10	LA CUESTA CT	ANTIGUA AVE	ANTIGUA AVE	8/24/2017	76	84	85	84	2.33	0.07	2.33
LAFAYETTEC	10	LAFAYETTE CIR	LAFAYETTE WAY	END	8/30/2017	76	81	81	81	1.42	42.13	1.42
LAFAYETTEW	15	LAFAYETTE WAY	DELANCEY DR	BROADWAY DR	8/30/2017	0	81	83	80	2.71	39.74	2.71
LAGUARDIAS	10	LA GUARDIA ST	VANDENBERG ST	MOFFETT ST	9/5/2017	70	83	85	82	5.14	5.08	5.14
LAHONDACIR	10	LA HONDA CIR	LA HONDA CT	END	8/22/2017	79	46	46	46	79.83	0.08	0.00
LAHONDACT	15	LA HONDA CT	ALAMO WAY	ALAMO WAY	8/22/2017	0	81	85	72	34.34	15.02	1.24
LAJOLLACIR	10	LA JOLLA CIR	LA JOLLA WAY	END	9/22/2017	76	51	51	51	58.84	24.09	0.00



Street ID	Section ID	Street Name	Begin Location	End Location	PCI Date	PCI Before	PCI After	PCI High	PCI Low	Pct Load	Pct Envr	Pct Other
LAJOLLAWAY	10	LA JOLLA WAY	LA CANADA WAY	LOS OLIVOS DR	9/22/2017	74	70	81	53	67.34	9.72	0.00
LAKEALY	10	LAKE ALY	MARKET WAY	E LAKE ST	9/29/2017	0	31	31	31	0.00	100.00	0.00
LAMANCHACI	10	LA MANCHA CIR	LA MANCHA WAY	END	8/24/2017	76	79	79	79	50.09	0.00	0.00
LAMANCHAWA	15	LA MANCHA WAY	BERNARDO AVE	PALMERA AVE	8/24/2017	0	84	85	84	2.80	0.13	2.80
LAMESADR	050	LA MESA DR	W END	PAJARO ST	9/6/2017	0	28	28	28	82.26	7.02	0.00
LAMESADR	060	LA MESA DR	PAJARO ST	SAN JUAN DR	9/6/2017	0	18	54	11	64.76	12.56	7.94
LAMESADR	070	LA MESA DR	SAN JUAN DR	LA MESA WAY	9/6/2017	0	23	35	12	50.19	28.17	1.56
LAMESADR	080	LA MESA DR	LA MESA WAY	SAN ANGELO DR	9/6/2017	0	37	53	26	47.57	21.33	2.08
LAMESAWAY	10	LA MESA WAY	LA MESA DR	E BLANCO RD	9/11/2017	79	10	10	10	70.16	0.00	0.00
LAMIRADACT	10	LA MIRADA CT	LA MIRADA DR	LA MIRADA DR	9/6/2017	79	25	32	21	52.22	19.27	2.69
LAMIRADADR	15	LA MIRADA DR	SAN BRUNO WAY	LA MESA DR	9/6/2017	0	16	28	6	70.89	10.17	0.00
LANCASHIR1	10	LANCASHIRE DR	BUCKINGHAM DR	DORSET WAY	8/24/2017	0	84	85	84	5.09	0.00	5.09
LANCASHIR1	20	LANCASHIRE DR	CASCADE WAY	LANCASHIRE CIR	8/24/2017	0	84	84	84	6.72	0.00	6.72
LANCASHIR1	30	LANCASHIRE DR	LANCASHIRE CIR	DORSET WAY	8/24/2017	0	85	85	85	10.86	0.00	10.86
LANCASHIRE	10	LANCASHIRE CIR	LANCASHIRE DR	END	8/24/2017	0	80	81	80	23.00	0.00	23.00
LANGST	15	LANG ST	IVERSON ST	E END	9/29/2017	0	60	60	60	50.00	0.00	50.00
LAPOSADADR	15	LA POSADA DR	END	END	8/31/2017	0	57	72	40	28.83	36.91	1.32
LAPOSADAWA	10	LA POSADA WAY	SHERWOOD DR	LA POSADA DR	8/31/2017	76	10	10	10	72.55	6.71	0.00
LARKINCIR	10	LARKIN CIR	LARKIN ST	END	8/30/2017	77	45	52	42	64.01	18.48	4.47
LARKINST	015	LARKIN ST	W END	N DAVIS RD	9/20/2017	0	85	88	85	0.00	0.00	0.00
LARKINST	025	LARKIN ST	N DAVIS RD	KEARNY WAY	9/20/2017	0	41	48	26	64.51	8.04	3.85
LARKINST	035	LARKIN ST	KEARNY WAY	VICTOR ST	9/20/2017	0	59	87	32	56.96	10.81	2.72
LARKINST	045	LARKIN ST	VICTOR ST	RICO ST	9/20/2017	0	67	83	54	31.40	17.97	0.39
LARKSPURDR	10	LARKSPUR DR	HEATHER DR	LUPIN DR	8/29/2017	84	43	47	41	47.26	36.59	1.90
LASCASITAS	10	LAS CASITAS DR	CONSTITUTION BLVD	RANCHERO DR	9/14/2017	68	52	75	17	57.73	13.66	2.93
LASCASITAS	20	LAS CASITAS DR	PINO WAY	RANCHERO DR	9/14/2017	63	28	31	23	69.88	9.88	0.00
LASCASITAS	35	LAS CASITAS DR	RIDER AVE	PINO WAY	9/14/2017	0	13	25	9	61.35	20.13	2.20
LASCRUCESC	10	LAS CRUCES CT	LAS CRUCES WAY	END	9/22/2017	74	43	47	41	38.33	26.30	0.00
LASCRUCESW	15	LAS CRUCES WAY	SAN BLANCO DR	W END	9/22/2017	0	35	68	20	67.54	9.12	0.00
LASSENAVE	15	LASSEN AVE	E ALVIN DR	RAINIER DR	8/24/2017	0	40	58	17	80.22	7.80	2.10
LEESED	10	LEESE DR	SHERMAN DR	ALVARADO DR	8/30/2017	77	54	61	51	61.98	19.94	3.09
LEGIONALLY	10	LEGION ALY	ROCHEX AVE	W LAUREL DR	9/29/2017	0	59	59	59	74.58	21.95	3.47
LEMOHAVE	55	LEMO AVE	DAVIS RD	COLLEGE DR	9/20/2017	0	22	38	11	58.64	19.85	0.00
LENNOXWAY	15	LENNOX WAY	TUDOR WAY	VICTORIA AVE	9/5/2017	0	73	81	66	21.35	3.27	5.79
LENNYST	15	LENNY ST	HOOVER ST	LOUISE ST	8/30/2017	0	32	45	22	59.09	18.17	1.32
LESLIEDR	15	LESLIE DR	NATIVIDAD RD	CALAVERAS DR	8/24/2017	0	16	30	10	68.72	23.04	1.39
LEWISCIR	10	LEWIS CIR	LEWIS ST	END	8/24/2017	75	83	83	83	35.75	0.00	0.00



Street ID	Section ID	Street Name	Begin Location	End Location	PCI Date	PCI Before	PCI After	PCI High	PCI Low	Pct Load	Pct Envr	Pct Other
LEWISST	15	LEWIS ST	HEMINGWAY DR	FAULKNER CIR	8/24/2017	0	84	85	84	5.45	0.37	5.45
LEXINGTOND	15	LEXINGTON DR	PROVINCETOWN DR	INDEPENDENCE BLVD	8/25/2017	0	77	84	70	35.30	25.83	9.16
LEXINGTOND	90	LEXINGTON DR	INDEPENDENCE BLVD	LITTLE RIVER DR	8/25/2017	66	60	60	60	62.71	6.04	8.43
LINCOLNAVE	45	LINCOLN AVE	W MARKET ST	CLAY ST	9/13/2017	0	36	70	10	49.70	20.73	6.30
LINCOLNAVE	50	LINCOLN AVE	AVENUE A	CLAY ST	9/29/2017	0	41	41	41	50.00	0.00	50.00
LINCOLNAVE	90	LINCOLN AVE	AVENUE A	AVENUE B	9/22/2017	0	40	40	40	25.05	34.17	3.41
LINDENST	15	LINDEN ST	OREGON ST	EUCALYPTUS DR	8/31/2017	0	28	38	14	68.96	7.58	4.84
LINWOODDR	15NB	LINWOOD DR	E LAUREL DR	RAINIER DR	9/21/2017	78	34	73	28	41.48	30.93	2.17
LINWOODDR	15SB	LINWOOD DR	RAINIER DR	E LAUREL DR	8/23/2017	82	32	52	16	66.37	15.12	15.10
LINWOODDR	25NB	LINWOOD DR	RAINIER DR	E ALVIN DR	9/21/2017	70	17	23	14	78.75	16.25	0.16
LINWOODDR	25SB	LINWOOD DR	E ALVIN DR	RAINIER DR	8/23/2017	71	16	19	11	69.52	10.22	12.77
LITTLERIVE	15	LITTLE RIVER DR	MANCHESTER DR	END	8/25/2017	0	83	85	83	12.15	18.03	12.15
LODGEALLY	10	LODGE ALLY	E MARKET ST	END	9/29/2017	0	42	42	42	62.97	5.22	31.81
LODGE LN	10	LODGE LN	E MARKET ST	E GABILAN ST	9/29/2017	0	58	58	58	46.69	44.37	8.94
LODGE LN	20	LODGE LN	E ALISAL ST	E GABILAN ST	9/29/2017	0	35	35	35	47.86	27.98	24.16
LODGE LN	30	LODGE LN	E ALISAL ST	E SAN LUIS ST	9/29/2017	0	50	50	50	50.26	29.17	20.57
LOHMANST	15	LOHMAN ST	EISENHOWER ST	END	8/30/2017	0	72	97	64	27.16	10.60	5.56
LOMADR	15	LOMA DR	E LAUREL DR	DORORO DR	8/31/2017	0	38	42	37	64.43	5.65	4.21
LOMAVISTAD	10	LOMA VISTA DR	W ALISAL ST	SIERRA MADRE DR	9/20/2017	76	36	41	31	59.03	3.50	0.00
LOMBARDCIR	10	LOMBARD CIR	LOMBARD ST	END	9/5/2017	76	68	71	61	66.52	0.61	0.00
LOMBARDST	15	LOMBARD ST	VINCENT PL	HYDE ST	9/5/2017	0	56	84	44	76.32	0.03	5.22
LONDONDERR	15	LONDONDERRY WAY	COVENTRY ST	END	8/30/2017	0	81	83	80	16.35	14.73	16.35
LONDONWAY	10	LONDON WAY	FAULKNER ST	LEWIS ST	8/24/2017	75	81	83	81	18.36	4.56	18.36
LONGFELLO1	170	LONGFELLOW DR	BRADBURY ST	HEMINGWAY DR	8/25/2017	61	77	77	77	13.26	35.37	13.26
LONGFELLO1	180	LONGFELLOW DR	HEMINGWAY DR	WHITMAN CIR	8/22/2017	74	74	77	72	32.30	17.09	18.20
LONGFELLOW	10	LONGFELLOW CIR	LONGFELLOW DR	END	8/22/2017	74	80	89	77	36.13	21.32	0.00
LORIMERST	10	LORIMER ST	CENTRAL AVE	W ALISAL ST	9/29/2017	0	40	40	40	50.00	0.00	50.00
LORIMERST	20	LORIMER ST	W ALISAL ST	HOMESTEAD AVE	9/29/2017	0	39	39	39	50.00	0.00	50.00
LOSALTOSWA	15	LOS ALTOS WAY	ATHERTON WAY	ATHERTON WAY	8/24/2017	0	20	46	7	67.76	15.06	10.48
LOSCOCHEA	15	LOS COCHES AVE	HUMBOLDT DR	KLAMATH DR	8/25/2017	0	47	63	37	68.34	16.61	3.13
LOSCOCHEA	35	LOS COCHES AVE	HUMBOLDT DR	CAMBRIAN DR	8/25/2017	0	18	42	12	80.13	5.93	5.54
LOSCOCHEA	10	LOS COCHES CIR	LOS COCHES AVE	END	8/24/2017	76	62	72	60	42.23	36.65	3.22
LOSGATOSWA	10	LOS GATOS WAY	SARATOGA DR	SARATOGA DR	8/24/2017	78	46	60	29	62.14	24.38	0.04
LOSLAURELE	10	LOS LAURELES AVE	SANTA LUCIA AVE	EL PASO PL	9/29/2017	0	61	61	61	50.00	0.00	50.00
LOSOLIVOSD	55	LOS OLIVOS DR	SAN BLANCO DR	W BLANCO RD	9/14/2017	0	64	83	41	54.42	26.66	0.46
LOSPALOSDR	25	LOS PALOS DR	ABBOTT ST	E ROMIE LN	9/29/2017	0	46	46	46	50.00	0.00	50.00



Street ID	Section ID	Street Name	Begin Location	End Location	PCI Date	PCI Before	PCI After	PCI High	PCI Low	Pct Load	Pct Envr	Pct Other
LOSPALOSDR	30	LOS PALOS DR	E ROMIE LN	SAN JOSE ST	9/11/2017	70	56	65	54	16.26	39.98	1.71
LOSPALOSDR	45	LOS PALOS DR	SAN JOSE ST	SAN MIGUEL AVE	9/11/2017	0	30	54	13	63.47	15.28	0.50
LOUISECT	10	LOUISE CT	LOUISE ST	END	8/30/2017	81	39	39	39	57.55	27.27	0.00
LOUISEST	15	LOUISE ST	CLEVELAND AVE	LENNY ST	8/30/2017	0	39	72	24	55.42	21.49	0.48
LOYOLADR	25	LOYOLA DR	UNIVERSITY AVE	ORINDA WAY	9/20/2017	0	50	61	31	54.06	7.12	0.28
LUBERST	10	LUBER ST	HOOVER ST	CLEVELAND AVE	8/30/2017	81	37	38	37	38.07	34.62	0.00
LUNSFORDDR	10	LUNSFORD DR	NATIVIDAD RD	END	8/31/2017	78	4	6	4	68.99	14.20	1.31
LUPINDR	15	LUPIN DR	COLUMBINE DR	W BERNAL DR	8/29/2017	0	17	35	12	73.10	10.64	8.77
LUTHERWAY	10	LUTHER WAY	PICO BLANCO	W BLANCO RD	9/22/2017	80	50	50	50	33.58	28.98	0.00
MACHADOWAY	10	MACHADO WAY	ALMA AVE	KIMMEL ST	9/5/2017	0	38	68	19	63.68	11.19	5.18
MACHADOWAY	20	MACHADO WAY	KIMMEL ST	ACOSTA ST	9/5/2017	0	19	34	12	64.46	16.52	1.12
MADEIRACIR	10	MADEIRA CIR	N MADEIRA AVE	END	8/31/2017	76	52	62	48	49.69	22.48	1.94
MADONNADR	10	MADONNA DR	ROSARITA DR	SANTA TERESA WAY	8/31/2017	80	43	48	39	58.33	0.00	10.28
MADRIDCIR	10	MADRID CIR	MADRID ST	END	8/29/2017	82	45	60	26	47.34	32.98	0.57
MADRIDST	15	MADRID ST	CHEROKEE DR	N MAIN ST	8/29/2017	0	32	76	13	70.01	18.90	3.66
MADRONE DR	15	MADRONE DR	NOGAL DR	END	8/22/2017	0	83	85	83	13.69	0.00	13.69
MADRONEWAY	10	MADRONE WAY	BUCKHORN DR	MADRONE DR	8/23/2017	65	90	90	90	0.00	0.00	0.00
MAEAVE	15	MAE AVE	TOWT ST	D ST	8/22/2017	0	53	83	19	76.49	7.42	6.22
MAEAVE	25	MAE AVE	DEL MONTE AVE	D ST	8/22/2017	0	30	34	26	76.05	9.36	6.15
MAEAVE	35	MAE AVE	GARNER AVE	DEL MONTE AVE	9/5/2017	0	12	15	9	67.71	11.40	3.37
MAGNOLIADR	10	MAGNOLIA DR	GARDEN WAY	MEADOW DR	9/5/2017	76	47	62	30	59.29	10.84	0.00
MAINST	25	MAIN ST	E SAN LUIS ST	W GABILAN ST	9/11/2017	0	44	60	15	57.13	13.75	0.00
MAINST	30	MAIN ST	JOHN ST	E SAN LUIS ST	9/11/2017	71	28	37	20	69.83	16.04	3.49
MAINST	40	MAIN ST	W GABILAN ST	CENTRAL AVE	9/11/2017	61	61	62	61	1.88	0.00	1.88
MALARINST	10	MALARIN ST	ABBOTT ST	BRUNKEN AVE	9/12/2017	74	11	12	10	75.51	0.72	6.31
MANCHESTE1	15	MANCHESTER DR	CASTLETON ST	CONSTITUTION BLVD	8/25/2017	0	80	84	74	27.89	0.81	27.89
MANHATTAND	10	MANHATTAN DR	BROADWAY DR	MCKINNON ST	8/30/2017	0	88	90	87	10.24	0.00	10.24
MANORDR	15	MANOR DR	GROVE ST	LOS PALOS DR	9/22/2017	0	29	45	12	56.88	17.61	0.44
MANZANOCIR	10	MANZANO CIR	MIMBRERA WAY	END	8/24/2017	80	44	46	43	66.01	17.35	3.51
MANZANOWAY	20	MANZANO WAY	NOGAL DR	MANZANO CIR	8/24/2017	0	68	73	66	57.60	15.23	3.22
MAPLEST	10	MAPLE ST	PAJARO ST	S MAIN ST	9/29/2017	0	39	39	39	50.00	0.00	50.00
MAPLEST	20	MAPLE ST	CALIFORNIA ST	PAJARO ST	9/29/2017	0	43	43	43	50.00	0.00	50.00
MAPLEST	45	MAPLE ST	ABBOTT ST	CALIFORNIA ST	9/29/2017	0	47	47	47	50.00	0.00	50.00
MAPLEWOODD	15	MAPLEWOOD DR	ALAMEDA AVE	GROVE ST	9/22/2017	0	37	66	11	59.78	18.54	0.19
MAPLEWOODD	30	MAPLEWOOD DR	GROVE ST	SIERRA DR	9/22/2017	67	44	46	39	37.80	26.05	0.90
MARGARETST	15	MARGARET ST	E ALISAL ST	PALOMA AVE	9/6/2017	0	14	19	9	67.47	8.46	10.09



Street ID	Section ID	Street Name	Begin Location	End Location	PCI Date	PCI Before	PCI After	PCI High	PCI Low	Pct Load	Pct Envr	Pct Other
MARIGOLDWA	15	MARIGOLD WAY	GARDEN WAY	MEADOW DR	9/6/2017	0	13	18	9	67.36	6.56	11.84
MARINAVE	15	MARIN AVE	RAINIER DR	LESLIE DR	8/24/2017	0	28	52	9	67.59	15.38	10.42
MARIONAVE	15	MARION AVE	HOMESTEAD AVE	W ACACIA ST	9/20/2017	0	26	30	22	51.29	19.83	0.07
MARIPOSACT	10	MARIPOSA CT	MARIPOSA ST	END	8/24/2017	78	25	28	25	78.05	9.47	1.54
MARIPOSAST	15	MARIPOSA ST	TRINITY WAY	MARIN AVE	8/24/2017	0	24	31	20	85.86	0.00	3.43
MARKETWAY	15	MARKET WAY	SHERWOOD DR	BRIDGE ST	9/15/2017	0	42	50	34	39.43	21.99	4.04
MARSHFIEL1	10	MARSHFIELD CT	HANCOCK ST	HANCOCK ST	8/25/2017	76	84	87	84	13.57	0.00	13.57
MARSHFIELD	10	MARSHFIELD CIR	HANCOCK ST	END	8/25/2017	76	80	80	80	13.46	26.92	13.46
MARTELLAST	10	MARTELLA ST	PRESTONE ST	W ROSSI ST	9/5/2017	0	20	39	15	79.51	1.27	13.23
MARTELLAST	20	MARTELLA ST	W ROSSI ST	S END	9/5/2017	0	21	22	21	88.32	0.00	3.35
MARYALDR	15	MARYAL DR	CHAPARRAL ST	E LAUREL DR	8/31/2017	0	29	55	10	61.68	19.71	1.85
MARYALDR	55	MARYAL DR	E LAUREL DR	E BERNAL DR	8/23/2017	0	60	84	23	62.17	17.67	6.93
MARYALDR	80	MARYAL DR	CHAPARRAL ST	END	8/31/2017	76	60	60	60	42.17	0.00	0.00
MASONWAY	10	MASON WAY	HOWE DR	LARKIN ST	8/30/2017	77	42	42	42	71.91	15.07	0.58
MASSACHUS1	15	MASSACHUSETTS DR	RHODE ISLAND ST	END	8/22/2017	0	92	100	70	87.69	0.00	12.31
MASSACHUS2	10	MASSACHUSETTS WAY	BEACON HILL DR	MASSACHUSETTS DR	8/22/2017	66	85	85	85	0.00	0.00	0.00
MASSACHUSE	10	MASSACHUSETTS CIR	MASSACHUSETTS DR	END	8/22/2017	66	79	79	79	24.59	0.00	24.59
MASSAST	15	MASSA ST	N MAIN ST	END	8/30/2017	0	35	39	31	51.12	23.40	2.33
MASSOLOCIR	10	MASSOLO CIR	MASSOLO CT	END	9/5/2017	74	85	85	85	2.95	0.00	2.95
MASSOLOC	15	MASSOLO CT	VINCENT PL	VINCENT PL	9/5/2017	0	66	81	44	67.14	11.42	0.33
MAYFAIRDR	15	MAYFAIR DR	S SANBORN RD	MAYFAIR DR	9/5/2017	0	73	77	67	7.43	9.21	0.66
MAZATLANST	15	MAZATLAN ST	YUCATAN WAY	END	8/24/2017	0	85	85	85	0.00	0.00	0.00
MAZATLANWA	10	MAZATLAN WAY	MAZATLAN ST	RIDER AVE	8/24/2017	76	85	85	85	0.00	0.00	0.00
MCALLISTE1	15	MCALLISTER ST	BRIGHTON ST	VICTOR ST	9/5/2017	0	41	61	15	71.62	2.55	1.94
MCALLISTER	10	MCALLISTER CIR	MCALLISTER ST	END	9/5/2017	79	58	58	58	38.05	8.91	5.48
MCGOWANCIR	10	MCGOWAN CIR	MCGOWAN DR	END	9/5/2017	80	35	35	35	54.06	13.12	0.00
MCGOWANDR	15	MCGOWAN DR	S SANBORN RD	JOHN ST	9/5/2017	0	23	38	11	69.79	7.38	4.64
MCKINNONST	10	MCKINNON ST	E ALVIN DR	WESTMINSTER DR	9/21/2017	0	57	82	23	63.38	21.56	3.04
MCKINNONST	20	MCKINNON ST	WESTMINSTER DR	HARDEN PKWY	9/21/2017	0	65	83	54	38.44	33.67	8.84
MCKINNONST	30	MCKINNON ST	HARDEN PKWY	CHARDONNAY DR	9/21/2017	0	73	85	59	0.82	2.64	0.82
MCKINNONST	40	MCKINNON ST	CHARDONNAY DR	E BORONDA RD	9/21/2017	0	68	83	61	1.50	24.70	1.50
MCKINNONST	50	MCKINNON ST	E BORONDA RD	N END	9/21/2017	0	83	85	80	3.79	11.64	3.79
MEADOWDR	15	MEADOW DR	JOHN ST	JOHN ST	9/5/2017	0	46	68	22	62.98	0.30	12.15
MELODYLN	10	MELODY LN	W GABILAN ST	W ALISAL ST	9/29/2017	0	39	39	39	64.00	10.81	25.19
MELODYLN	20	MELODY LN	W SAN LUIS ST	W ALISAL ST	9/29/2017	0	87	87	87	13.07	73.86	13.07
MELODYLN	30	MELODY LN	W GABILAN ST	END	9/29/2017	0	81	81	81	20.99	58.01	20.99



Street ID	Section ID	Street Name	Begin Location	End Location	PCI Date	PCI Before	PCI After	PCI High	PCI Low	Pct Load	Pct Envr	Pct Other
MELROSEDR	10	MELROSE DR	BELMONT DR	PARK ST	9/11/2017	81	57	75	39	60.02	21.71	0.00
MELVILLEST	10	MELVILLE ST	LONGFELLOW DR	WHITMAN ST	8/22/2017	78	74	85	68	31.13	25.04	17.95
MENDOCINOD	15	MENDOCINO DR	PLACER WAY	YOLO CIR	8/30/2017	0	69	75	64	48.71	21.91	1.53
MENDOCINOD	45	MENDOCINO DR	EL DORADO DR	YOLO CIR	8/30/2017	0	30	85	16	71.48	10.41	9.06
MENLOWAY	10	MENLO WAY	ATHERTON WAY	LOS ALTOS WAY	8/24/2017	76	29	34	25	65.57	17.45	3.27
MERCEDST	15	MERCED ST	E MARKET ST	END	9/1/2017	0	15	28	9	76.33	0.00	3.95
MERCERWAY	10	MERCER WAY	AIRPORT BLVD	MORTENSEN AVE	9/5/2017	76	15	28	9	64.47	13.79	3.70
MEREDITHCI	10	MEREDITH CIR	BEACON HILL DR	END	8/24/2017	78	85	85	85	0.00	0.00	0.00
MERLOT CIR	10	MERLOT CIR	MERLOT WAY	END	9/5/2017	76	74	74	74	0.00	0.00	0.00
MERLOTWAY	15	MERLOT WAY	CHARDONNAY DR	WINDSOR ST	9/5/2017	0	73	82	70	6.88	0.00	6.88
MESCALCT	10	MESCAL CT	SAGUARO DR	SAGUARO DR	8/22/2017	76	84	86	83	11.06	0.00	11.06
MESQUITEDR	15	MESQUITE DR	E BORONDA RD	BUCKHORN DR	9/14/2017	0	79	85	66	32.85	24.48	0.74
MEYERSCT	10	MEYERS CT	N HEBBRON AVE	N HEBBRON AVE	9/29/2017	0	55	73	34	68.74	23.15	8.11
MIAMIST	15	MIAMI ST	CROSS AVE	AFTON ROAD	9/6/2017	0	44	59	16	54.29	17.30	6.64
MIDWAYAVE	10	MIDWAY AVE	E LAUREL DR	FAIRHAVEN ST	9/5/2017	80	24	32	16	79.80	9.81	1.35
MIDWAYAVE	20	MIDWAY AVE	E LAUREL DR	E MARKET ST	9/5/2017	89	72	85	52	67.34	4.84	3.88
MILLBRAEST	15	MILLBRAE ST	NATIVIDAD RD	ATHERTON WAY	8/24/2017	0	16	17	16	73.96	15.35	1.96
MILLWAY	10	MILL WAY	SANSOME ST	GREENBRIAR WAY	8/31/2017	74	83	83	83	1.22	39.28	1.22
MILTONWAY	10	MILTON WAY	CABOT WAY	BOSTON ST	8/24/2017	78	83	83	83	12.58	3.82	12.58
MIMBRERACI	10	MIMBRERA CIR	MIMBRERA WAY	END	8/24/2017	80	62	62	62	43.27	32.57	0.00
MIMBRERAWA	15	MIMBRERA WAY	RIDER AVE	NOGAL DR	8/24/2017	0	80	83	78	11.03	27.58	11.03
MODENAST	15	MODENA ST	CAMPANIA WAY	END	9/1/2017	0	84	85	83	15.44	0.00	15.44
MODENAWAY	10	MODENA WAY	MODENA ST	PALERMO DR	9/1/2017	62	83	83	83	2.41	20.86	2.41
MODOCAVE	15	MODOC AVE	RAINIER DR	E ALVIN DR	8/24/2017	0	73	84	52	62.31	0.28	6.60
MOFFETTST	035	MOFFETT ST	AIRPORT BLVD	LA GUARDIA ST	9/19/2017	0	84	85	83	2.25	14.99	2.25
MOFFETTST	225	MOFFETT ST	VANDENBERG ST	LA GUARDIA ST	9/19/2017	0	79	85	62	47.37	0.38	12.57
MOHARST	15	MOHAR ST	N SANBORN RD	BEECH ST	9/6/2017	0	34	48	26	47.99	23.87	3.78
MOHAWKAVE	15	MOHAWK AVE	ADAMS ST	NAVAJO DR	8/30/2017	0	30	39	17	72.66	9.69	7.69
MONROEST	15	MONROE ST	TULANE ST	POLK ST	8/29/2017	0	21	32	13	73.39	13.99	4.36
MONTANAST	15	MONTANA ST	N SANBORN RD	BEECH ST	9/6/2017	0	26	37	14	60.84	16.69	3.37
MONTEBELLA	10	MONTE BELLA BLVD	SCONBERG PKWY	SARDINA DR	9/1/2017	0	93	97	90	26.70	0.00	26.70
MONTEBELLA	20	MONTE BELLA BLVD	SARDINA DR	TUSCANY BLVD	9/1/2017	0	94	96	93	9.71	0.00	9.71
MONTEBELLA	30	MONTE BELLA BLVD	TUSCANY BLVD	WILLIAMS RD	9/1/2017	0	95	95	95	0.00	0.00	0.00
MONTECITOC	10	MONTECITO CIR	MONTECITO WAY	END	9/20/2017	77	42	46	34	41.81	20.81	0.00
MONTECITOW	15	MONTECITO WAY	W ALISAL ST	SAN JACINTO DR	9/20/2017	0	67	85	51	50.27	24.38	0.97
MONTEREYST	10	MONTEREY ST	E ALISAL ST	E SAN LUIS ST	9/27/2017	68	49	51	47	8.82	40.93	0.00
MONTEREYST	20	MONTEREY ST	JOHN ST	E SAN LUIS ST	9/13/2017	66	47	50	45	0.81	42.39	9.07
MONTEREYST	45	MONTEREY ST	E MARKET ST	E ALISAL ST	9/27/2017	0	52	62	45	7.19	39.03	0.35



Street ID	Section ID	Street Name	Begin Location	End Location	PCI Date	PCI Before	PCI After	PCI High	PCI Low	Pct Load	Pct Envr	Pct Other
MONTGOMERY	10	MONTGOMERY ST	BUSH ST	HYDE ST	8/30/2017	77	63	70	56	69.26	8.11	2.64
MORENOCIR	10	MORENO CIR	PASEO GRANDE	END	8/22/2017	76	88	88	88	0.00	0.00	0.00
MORENODR	15	MORENO DR	PASEO GRANDE	MORENO WAY	8/23/2017	0	85	85	85	0.00	0.00	0.00
MORENOWAY	10	MORENO WAY	TOWT ST	CAMARILLO CT	8/23/2017	65	84	84	84	24.08	0.00	24.08
MORTENSENA	020	MORTENSEN AVE	SKYWAY BLVD	MERCER WAY	9/5/2017	0	11	16	7	64.63	11.42	1.53
MURPHYST	10	MURPHY ST	E ALISAL ST	END	9/19/2017	86	6	6	6	61.72	18.93	0.68
MUSTANGCT	15	MUSTANG CT	BADGER WAY	BADGER WAY	8/22/2017	0	84	85	83	6.80	0.65	6.80
MYRTLECT	15	MYRTLE CT	MYRTLE ST	MYRTLE ST	8/31/2017	0	54	67	41	49.81	17.20	0.00
MYRTLEST	10	MYRTLE ST	CIRCLE DR	TOWT ST	8/31/2017	81	49	100	39	54.19	15.76	6.87
N1STST	015	N 1ST ST	CHEROKEE DR	W ALVIN DR	8/30/2017	0	37	43	27	49.08	23.08	8.11
N1STST	045	N 1ST ST	W ALVIN DR	W CURTIS ST	8/30/2017	0	15	24	8	67.50	13.81	3.49
N2NDST	10	N 2ND ST	BOEING AVE	W CURTIS ST	8/30/2017	82	30	34	29	59.21	25.40	0.00
N3RDST	10	N 3RD ST	BOEING AVE	W CURTIS ST	8/30/2017	0	34	40	33	51.87	35.20	4.35
N3RDST	20	N 3RD ST	W CURTIS ST	ROCHEX AVE	8/30/2017	0	28	31	22	66.63	24.23	0.00
N4THST	10	N 4TH ST	CRESCENT WAY	W CURTIS ST	8/29/2017	0	41	50	37	55.40	27.41	3.92
N4THST	20	N 4TH ST	W CURTIS ST	ROCHEX AVE	8/29/2017	0	42	48	40	55.47	27.41	2.08
NACACIACIR	10	N ACACIA CIR	W ACACIA ST	END	9/20/2017	76	12	12	12	71.17	0.00	0.00
NACIONALCT	10	NACIONAL CT	CLARK ST	CLARK ST	9/12/2017	66	83	85	83	3.77	5.85	3.77
NACIONALST	10	NACIONAL ST	CLARK ST	CATALINA AVE	9/12/2017	0	13	19	10	73.06	4.36	1.43
NACIONALST	20	NACIONAL ST	CATALINA AVE	CENTRAL AVE	9/29/2017	0	39	39	39	50.00	0.00	50.00
NACIONALST	30	NACIONAL ST	CENTRAL AVE	S END	9/12/2017	0	18	18	18	64.10	8.52	0.00
NANTUCKETB	10	NANTUCKET BLVD	INDEPENDENCE BLVD	HEMINGWAY DR	9/15/2017	0	59	100	26	70.37	13.93	1.21
NANTUCKETB	20	NANTUCKET BLVD	HEMINGWAY DR	DECLARATION ST	9/15/2017	0	68	74	45	31.30	17.00	2.01
NANTUCKETB	30	NANTUCKET BLVD	DECLARATION ST	CONSTITUTION BLVD	9/15/2017	0	70	74	68	7.48	24.37	0.99
NAPAWAY	15	NAPA WAY	EL DORADO DR	IMPERIAL WAY	8/24/2017	0	40	61	20	63.60	24.39	1.26
NATIVIDADR	085	NATIVIDAD RD	SHERWOOD DR	E LAUREL DR	9/29/2017	0	95	100	73	43.17	38.91	17.91
NATIVIDADR	115NB	NATIVIDAD RD	S LAUREL DR	RAINIER DR	9/29/2017	0	71	73	70	46.91	6.18	46.91
NATIVIDADR	115SB	NATIVIDAD RD	RAINIER DR	S LAUREL DR	9/29/2017	0	96	100	85	22.22	55.56	22.22
NATIVIDADR	135NB	NATIVIDAD RD	RAINIER DR	E ALVIN DR	9/29/2017	0	72	72	72	50.00	0.00	50.00
NATIVIDADR	135SB	NATIVIDAD RD	E ALVIN DR	RAINIER DR	9/29/2017	0	72	72	72	50.00	0.00	50.00
NATIVIDADR	140NB	NATIVIDAD RD	E ALVIN DR	LOS COCHES AVE	9/21/2017	0	57	77	53	0.36	37.61	0.36
NATIVIDADR	140SB	NATIVIDAD RD	E ALVIN DR	LOS COCHES AVE	9/7/2017	100	74	88	71	0.79	58.12	0.79
NATIVIDADR	145NB	NATIVIDAD RD	LOS COCHES AVE	EMERALD WAY	9/21/2017	0	76	79	71	0.67	55.35	0.67
NATIVIDADR	145SB	NATIVIDAD RD	LOS COCHES AVE	EMERALD WAY	8/23/2017	100	75	79	68	6.24	55.82	6.24
NATIVIDADR	150NB	NATIVIDAD RD	EMERALD WAY	ARCADIA WAY	9/21/2017	0	56	58	55	0.00	37.68	0.00
NATIVIDADR	150SB	NATIVIDAD RD	EMERALD WAY	ARCADIA WAY	8/23/2017	100	85	86	85	0.00	12.92	0.00



Street ID	Section ID	Street Name	Begin Location	End Location	PCI Date	PCI Before	PCI After	PCI High	PCI Low	Pct Load	Pct Envr	Pct Other
NATIVIDADR	155NB	NATIVIDAD RD	ARCADIA WAY	E BORONDA RD	9/21/2017	0	51	56	40	32.52	24.82	0.00
NATIVIDADR	155SB	NATIVIDAD RD	ARCADIA WAY	E BORONDA RD	8/23/2017	100	80	88	72	37.02	18.07	0.00
NATIVIDADR	160	NATIVIDAD RD	ROGGE RD	E BORONDA RD	8/30/2017	0	79	87	37	56.09	13.65	0.00
NAVAJODR	15	NAVAJO DR	ADAMS ST	W CURTIS ST	9/21/2017	0	12	13	10	89.70	0.31	0.27
NAVAJODR	25	NAVAJO DR	W CURTIS ST	MOHAWK AVE	9/21/2017	0	14	20	11	75.12	16.56	0.19
NAVAJODR	35	NAVAJO DR	MOHAWK AVE	N 1ST ST	9/21/2017	0	12	19	10	82.35	8.41	0.22
NAVAJODR	45	NAVAJO DR	N 1ST ST	N MAIN ST	9/21/2017	0	12	19	9	66.10	19.66	3.60
NAVAJODR	70	NAVAJO DR	NORTH MAIN ST	NOICE ST	9/21/2017	0	34	48	21	52.80	28.22	3.07
NDAVISRD	150NB	N DAVIS RD	W ROSSI ST	SLOAT DR	9/20/2017	86	57	79	38	63.64	21.79	1.84
NDAVISRD	150SB	N DAVIS RD	SLOAT DR	W ROSSI ST	9/15/2017	86	64	75	50	51.76	30.54	0.00
NDAVISRD	160NB	N DAVIS RD	SLOAT DR	W LAUREL DR	9/20/2017	69	61	85	33	54.45	28.07	3.50
NDAVISRD	160SB	N DAVIS RD	W LAUREL DR	SLOAT DR	9/15/2017	69	61	85	32	66.17	16.57	1.80
NDAVISRD	170NB	N DAVIS RD	W LAUREL DR	WESTRIDGE PKWY	9/20/2017	53	52	61	30	39.38	20.24	0.49
NDAVISRD	170SB	N DAVIS RD	WESTRIDGE PKWY	W LAUREL DR	9/15/2017	53	66	92	53	40.73	34.69	4.99
NDAVISRD	180NB	N DAVIS RD	WESTRIDGE PKWY	AUTO CENTER CIR	9/21/2017	53	73	81	52	43.65	31.18	0.00
NDAVISRD	180SB	N DAVIS RD	AUTO CENTER CIR	WESTRIDGE PKWY	9/15/2017	53	78	84	62	38.44	25.81	2.59
NDAVISRD	190NB	N DAVIS RD	AUTO CENTER CIR	BORONDA CROSSING PL	9/21/2017	53	71	85	58	50.72	26.50	0.00
NDAVISRD	190SB	N DAVIS RD	BORONDA CROSSING PL	AUTO CENTER CIR	9/15/2017	53	72	83	62	44.45	23.96	0.32
NDAVISRD	200NB	N DAVIS RD	BORONDA CROSSING PL	S FREEWAY ON RAMP	9/21/2017	53	79	97	64	28.21	38.67	0.00
NDAVISRD	200SB	N DAVIS RD	S FREEWAY OFF RAMP	BORONDA CROSSING PL	9/15/2017	53	77	84	62	50.22	19.23	0.00
NEILST	10	NEIL ST	MERCED ST	GRIFFIN ST	9/1/2017	83	10	10	10	65.95	15.99	0.00
NEWBRITAIN	10	NEW BRITAIN CIR	NEW SALEM DR	END	8/25/2017	76	77	85	75	53.28	0.48	0.00
NEWCASTLED	15	NEWCASTLE DR	NANTUCKET BLVD	ROCKHAVEN CT	8/22/2017	0	76	80	72	21.34	24.49	17.03
NEWDEALST	15	NEW DEAL ST	DEL MONTE AVE	CORTEZ ST	9/6/2017	0	29	32	27	49.17	20.65	6.18
NEWHAMPSH1	15	NEW HAMPSHIRE CT	RHODE ISLAND ST	MASSACHUSETTS DR	8/22/2017	0	79	88	71	18.96	14.50	18.96
NEWHAMPSHI	10	NEW HAMPSHIRE CIR	NEW HAMPSHIRE CT	END	8/22/2017	66	69	73	58	37.31	27.71	10.63
NEWHAVENWA	10	NEW HAVEN WAY	NEW SALEM DR	NANTUCKET BLVD	8/25/2017	76	83	83	83	12.87	9.04	12.87
NEWINGTONC	10	NEWINGTON CIR	NEWINGTON ST	END	8/24/2017	74	85	85	85	0.00	0.00	0.00
NEWINGTONS	15	NEWINGTON ST	KITTERY ST	END	8/24/2017	0	83	85	81	6.09	0.00	28.90
NEWPORTCT	10	NEWPORT CT	LEXINGTON DR	LEXINGTON DR	8/25/2017	76	54	85	34	58.96	21.15	3.81
NEWSALEMDR	15	NEW SALEM DR	BURLINGTON DR	END	8/25/2017	0	82	85	81	17.48	2.13	17.48
NEWST	10	NEW ST	W MARKET ST	END	9/29/2017	0	23	23	23	0.00	100.00	0.00
NFILICEST	10	N FILICE ST	E ALISAL ST	N END (BARRICADE)	9/7/2017	0	8	8	8	54.01	27.93	0.00



Street ID	Section ID	Street Name	Begin Location	End Location	PCI Date	PCI Before	PCI After	PCI High	PCI Low	Pct Load	Pct Envr	Pct Other
NFILICEST	15	N FILICE ST	ELTON PL	S END (BARRICADE)	9/7/2017	0	41	44	40	6.68	45.85	6.68
NHEBBRONAV	15	N HEBBRON AVE	E ALISAL ST	E MARKET ST	9/13/2017	0	38	47	28	31.13	38.21	2.27
NHEBBRONAV	45	N HEBBRON AVE	E MARKET ST	ELTON PL	9/1/2017	0	58	63	54	5.37	46.96	5.37
NICHOLSAVE	15	NICHOLS AVE	LASSEN AVE	RAINIER DR	8/24/2017	0	80	85	76	23.26	14.58	13.85
NICOLECIR	10	NICOLE CIR	BOYLE CT	END	8/30/2017	76	85	85	85	0.00	0.00	0.00
NISSENRD	10	NISSEN RD	S MAIN ST	PADRE DR	9/12/2017	77	66	68	65	8.40	23.96	8.40
NISSENRD	25	NISSEN RD	RIKER ST	PADRE DR	9/12/2017	0	51	66	42	33.15	62.78	4.07
NMADEIRAAV	010	N MADEIRA AVE	W END (TREE BARRICADE)	ST EDWARDS AVE	9/1/2017	0	51	68	41	33.31	35.44	3.12
NMADEIRAAV	020	N MADEIRA AVE	ST EDWARDS AVE	HILL CIR	9/1/2017	0	47	76	22	53.73	21.82	4.78
NMADEIRAAV	025	N MADEIRA AVE	HILL CIR	N SANBORN RD	9/1/2017	0	13	14	13	69.35	13.35	0.39
NMADEIRAAV	125	N MADEIRA AVE	E ALISAL ST	E MARKET ST	9/1/2017	0	53	57	48	16.08	41.58	2.49
NMADEIRAAV	130	N MADEIRA AVE	E MARKET ST	TERRACE ST	9/1/2017	0	40	52	28	40.40	35.23	0.00
NMADEIRAAV	140	N MADEIRA AVE	TERRACE ST	NE END (TREE BARRICADE)	9/1/2017	70	68	74	53	11.15	36.53	3.63
NMAINDR	10	N MAIN DR	CHAPARRAL ST	END	8/31/2017	100	76	84	69	0.00	25.24	0.00
NMAINST	010	N MAIN ST	E BOLIVAR ST	RUSSELL RD	9/29/2017	0	69	71	64	50.00	0.00	50.00
NMAINST	015	N MAIN ST	BORONDA RD	E BOLIVAR ST	9/29/2017	0	70	71	69	50.00	0.00	50.00
NMAINST	025	N MAIN ST	SAN JUAN GRADE RD	E BORONDA RD	9/29/2017	0	60	60	60	50.00	0.00	50.00
NMAINST	025NB	N MAIN ST	SAN JUAN GRADE RD	E BORONDA RD	8/23/2017	0	55	79	35	54.81	29.66	3.45
NMAINST	025SB	N MAIN ST	E BORONDA RD	SAN JUAN GRADE RD	9/21/2017	0	63	70	56	21.79	56.35	0.00
NMAINST	035	N MAIN ST	HARDEN PKWY	SAN JUAN GRADE RD	9/29/2017	0	60	60	60	50.00	0.00	50.00
NMAINST	035NB	N MAIN ST	HARDEN PKWY	SAN JUAN GRADE RD	8/23/2017	0	75	81	72	19.36	43.87	6.64
NMAINST	035SB	N MAIN ST	SAN JUAN GRADE RD	HARDEN PKWY	9/21/2017	0	59	65	54	39.06	40.97	0.00
NMAINST	045	N MAIN ST	CHEROKEE DR	HARDEN PKWY	9/29/2017	0	60	60	60	50.00	0.00	50.00
NMAINST	045NB	N MAIN ST	CHEROKEE DR	HARDEN PKWY	8/23/2017	0	68	70	66	16.33	55.19	6.04
NMAINST	045SB	N MAIN ST	HARDEN PKWY	CHEROKEE DR	9/21/2017	0	68	70	66	23.16	48.67	0.58
NMAINST	055	N MAIN ST	E ALVIN DR	CHEROKEE DR	9/29/2017	0	60	60	60	50.00	0.00	50.00
NMAINST	055NB	N MAIN ST	E ALVIN DR	CHEROKEE DR	8/23/2017	0	73	78	63	23.58	44.18	6.00
NMAINST	055SB	N MAIN ST	CHEROKEE DR	W ALVIN DR	9/21/2017	0	77	83	65	11.62	39.30	13.99
NMAINST	085NB	N MAIN ST	NAVAJO DR	E ALVIN DR	8/23/2017	0	77	88	67	34.72	34.42	1.31
NMAINST	085SB	N MAIN ST	W ALVIN DR	NAVAJO DR	9/21/2017	100	77	80	73	18.71	38.35	2.79
NMAINST	095NB	N MAIN ST	E CURTIS ST	NAVAJO DR	8/23/2017	0	73	80	67	12.56	45.40	12.56



Street ID	Section ID	Street Name	Begin Location	End Location	PCI Date	PCI Before	PCI After	PCI High	PCI Low	Pct Load	Pct Envr	Pct Other
NMAINST	095SB	N MAIN ST	NAVAJO DR	W CURTIS ST	9/21/2017	100	77	81	71	37.58	25.49	2.17
NMAINST	115NB	N MAIN ST	E LAUREL DR	E CURTIS ST	8/23/2017	0	81	98	74	27.44	28.39	0.00
NMAINST	115SB	N MAIN ST	W CURTIS ST	W LAUREL DR	9/21/2017	100	73	82	62	47.04	23.30	3.47
NMAINST	125NB	N MAIN ST	IRIS DR	E LAUREL DR	8/23/2017	0	79	85	64	38.50	15.23	7.42
NMAINST	125SB	N MAIN ST	W LAUREL DR	IRIS DR	9/21/2017	100	71	80	64	69.18	14.14	1.01
NMAINST	135NB	N MAIN ST	E BERNAL DR	IRIS DR	8/23/2017	0	82	86	81	6.98	25.10	6.98
NMAINST	135SB	N MAIN ST	IRIS DR	W BERNAL DR	9/21/2017	100	78	84	67	31.84	26.79	1.87
NMAINST	200NB	N MAIN ST	SANTA CLARA AVE	W BERNAL DR	8/23/2017	0	85	88	85	0.00	5.30	0.00
NOGALCIR	10	NOGAL CIR	NOGAL DR	END	8/24/2017	75	51	51	51	39.18	42.17	0.00
NOGALDR	015	NOGAL DR	MIMBRERA WAY	LAS CASITAS DR	9/14/2017	0	42	50	30	62.77	21.85	0.34
NOGALDR	025	NOGAL DR	FREEDOM PKWY	MIMBRERA WAY	9/14/2017	0	71	84	54	30.36	42.08	0.73
NOGALDR	035	NOGAL DR	FREEDOM PKWY	MADRONE DR	8/23/2017	0	81	90	75	38.80	3.93	6.91
NOICE	10	NOICE	NAVAJO DR	END	8/31/2017	0	19	28	8	67.36	19.17	3.45
NOICEDR	15	NOICE DR	E LAUREL DR	CHAPARRAL ST	8/31/2017	0	22	36	13	59.01	20.44	1.27
NOICEDR	20	NOICE DR	NAVAJO DR	CHAPARRAL ST	8/31/2017	67	24	41	19	58.26	20.17	1.33
NORTHDRG2	10	NORTHDRIDGE WAY	NORTHDRIDGE DR	SAN JUAN GRADE RD	8/30/2017	79	65	65	65	0.00	69.01	0.00
NORTHDRIDGE	15	NORTHDRIDGE DR	VAN BUREN AVE	SWANER AVE	8/30/2017	0	46	68	14	58.14	25.15	6.16
NPEARLST	15	N PEARL ST	E MARKET ST	E ALISAL ST	9/1/2017	0	54	59	52	10.51	44.54	6.46
NSANBORNDR	010	N SANBORN RD	E ALISAL ST	E MARKET ST	9/14/2017	0	41	57	21	49.16	17.34	10.70
NSANBORNDR	025	N SANBORN RD	FREEDOM PKWY	E BORONDA RD	9/14/2017	0	82	85	76	18.74	21.76	0.95
NSANBORNDR	035	N SANBORN RD	FREEDOM PKWY	ANTIGUA AVE	9/14/2017	0	85	88	85	0.00	0.00	0.00
NSANBORNDR	045	N SANBORN RD	ANTIGUA AVE	DEL MONTE AVE	9/14/2017	0	71	86	66	0.58	22.59	0.58
NSANBORNDR	055	N SANBORN RD	OREGON ST	E MARKET ST	9/14/2017	0	48	62	14	61.92	5.15	2.27
NSANBORNDR	090	N SANBORN RD	E LAUREL DR	OREGON ST	9/14/2017	0	50	67	40	55.81	14.23	3.55
NSANBORNDR	105	N SANBORN RD	GARNER AVE	E LAUREL DR	9/14/2017	0	84	85	82	7.62	1.69	7.62
NSANBORNDR	170	N SANBORN RD	GARNER AVE	DEL MONTE AVE	9/14/2017	0	71	76	66	56.82	24.18	0.49
NWOODST	10	N WOOD ST	S WOOD ST	ROOSEVELT ST	9/14/2017	74	58	63	53	65.16	12.85	2.59
OAKST	15	OAK ST	S MAIN ST	E END	9/29/2017	0	39	40	39	50.00	0.00	50.00
OCONNORCIR	10	OCONNOR CIR	ST BRENDAN WAY	ROSARITA DR	8/31/2017	76	63	83	42	63.63	8.06	9.62
OFARRELLCT	10	OFARRELL CT	LARKIN ST	LARKIN ST	8/30/2017	77	83	85	82	16.72	22.01	0.56
OLDSTAGERD	060	OLD STAGE RD	CITY LIMITS	WILLIAMS RD	9/21/2017	0	26	51	9	82.10	0.35	3.56
ORANGEDR	35	ORANGE DR	CAPISTRANO DR	S MAIN ST	9/22/2017	0	33	43	20	60.56	5.57	5.48
ORCHARDAVE	10	ORCHARD AVE	SIEBER ST	DEL MONTE AVE	8/22/2017	77	51	55	48	68.02	13.57	0.27
OREGONST	15	OREGON ST	KENTUCKY ST	TOWT ST	9/19/2017	0	13	23	7	70.87	7.69	0.00
OREGONST	60	OREGON ST	N SANBORN RD	WASHINGTON DR	9/19/2017	71	11	11	11	73.81	2.61	0.00
ORINDAWAY	10	ORINDA WAY	KENTFIELD DR	LOYOLA DR	9/20/2017	77	84	90	83	0.00	10.25	0.00
OSAGEDR	15	OSAGE DR	ADAMS ST	N 1ST ST	8/29/2017	0	41	84	25	83.37	3.11	3.47



Street ID	Section ID	Street Name	Begin Location	End Location	PCI Date	PCI Before	PCI After	PCI High	PCI Low	Pct Load	Pct Envr	Pct Other
OSOCT	10	OSO CT	ESTRELLA WAY	ESTRELLA WAY	8/24/2017	76	84	85	83	1.18	0.00	1.18
OXFORDCT	10	OXFORD CT	WIMBLEDON AVE	WIMBLEDON AVE	8/25/2017	0	83	86	82	7.07	0.12	7.07
OYSTERBAY1	15	OYSTER BAY CT	MANCHESTER DR	MANCHESTER DR	8/25/2017	0	84	88	84	5.78	0.00	5.78
OYSTERBAYC	10	OYSTER BAY CIR	OYSTER BAY CT	END	8/25/2017	75	86	86	86	0.00	37.92	0.00
PACANACIR	10	PACANA CIR	NOGAL DR	END	8/24/2017	78	83	83	83	18.26	8.88	0.00
PACHECOST	15	PACHECO ST	TAMPICO AVE	NATIVIDAD RD	8/31/2017	0	29	34	25	62.86	3.94	8.87
PACIFICAVE	15	PACIFIC AVE	GARNER AVE	DEL MONTE AVE	8/22/2017	0	39	46	30	73.98	11.45	1.95
PACIFICAVE	25	PACIFIC AVE	AMARILLO WAY	DEL MONTE AVE	8/22/2017	0	61	94	48	51.96	26.58	4.32
PADOVADR	10	PADOVA DR	PALERMO DR	FREEDOM PKWY	9/1/2017	62	83	85	83	12.39	13.60	6.57
PADREDR	10	PADRE DR	W ROMIE LN	W ACACIA ST	9/12/2017	71	28	35	22	70.26	4.01	5.10
PADREDR	35	PADRE DR	W ROMIE LN	W SAN JOAQUIN ST	9/12/2017	0	46	63	28	62.00	9.49	2.45
PADREDR	45	PADRE DR	NISSEN RD	W BLANCO RD	9/22/2017	0	9	11	5	69.63	4.32	7.63
PADREDR	75	PADRE DR	W BLANCO RD	END	9/22/2017	0	20	20	20	54.69	20.87	1.80
PADREDR	80	PADRE DR	NISSEN RD	W SAN JOAQUIN ST	9/12/2017	71	38	41	36	52.62	15.81	0.31
PAJAROCIR	10	PAJARO CIR	PAJARO ST	END	9/22/2017	79	74	74	74	45.35	18.55	0.00
PAJAROST	025	PAJARO ST	SAN PEDRO ST	E BLANCO RD	9/29/2017	0	45	45	45	50.00	0.00	50.00
PAJAROST	045	PAJARO ST	E MARKETST	JOHN ST	9/13/2017	0	54	89	26	52.82	16.64	11.12
PAJAROST	110	PAJARO ST	SAN PEDRO ST	SAN MIGUEL AVE	9/29/2017	0	40	40	40	50.00	0.00	50.00
PAJAROST	120	PAJARO ST	SAN MIGUEL AVE	E ROMIE LN	9/29/2017	0	42	42	42	50.00	0.00	50.00
PAJAROST	130	PAJARO ST	E ROMIE LN	PINE ST	9/29/2017	0	41	41	41	50.00	0.00	50.00
PAJAROST	140	PAJARO ST	PINE ST	MAPLE ST	9/29/2017	0	43	43	43	50.00	0.00	50.00
PAJAROST	150	PAJARO ST	MAPLE ST	JOHN ST	9/29/2017	0	51	51	51	50.00	0.00	50.00
PAJAROWAY	10	PAJARO WAY	PAJARO ST	END	9/6/2017	76	85	85	85	4.23	0.00	4.23
PALERMODR	060	PALERMO DR	CAMPANIA CIR	PADOVA DR	9/5/2017	0	84	85	84	8.03	0.00	8.03
PALERMODR	090	PALERMO DR	MODENA WAY	PADOVA DR	9/5/2017	0	84	85	84	10.69	0.00	10.69
PALERMODR	110	PALERMO DR	MODENA WAY	MONTE BELLA BLVD	9/5/2017	0	84	84	84	7.15	14.59	7.15
PALMADR	055	PALMA DR	W ALISAL ST	IVERSON ST	9/29/2017	0	39	40	39	50.00	0.00	50.00
PALMADR	105	PALMA DR	W ALISAL ST	UNIVERSITY AVE	9/29/2017	0	43	43	43	50.00	0.00	50.00
PALMERA AVE	15	PALMERA AVE	LA MANCHA WAY	CORTINA WAY	8/24/2017	0	84	85	83	0.00	23.79	0.00
PALMETTOST	10	PALMETTO ST	W MARKET ST	RAILROAD AVE	9/12/2017	0	67	67	67	30.19	29.65	0.00
PALOALTOWA	10	PALO ALTO WAY	KENTFIELD DR	LOYOLA DR	9/20/2017	77	84	85	84	0.00	0.00	0.00
PALOMAAVE	10	PALOMA AVE	QUILLA ST	E MARKET ST	9/1/2017	0	58	70	51	41.86	19.46	1.06
PALOMAAVE	20	PALOMA AVE	E MARKET ST	TAMPA ST	9/1/2017	0	30	33	27	52.60	28.21	0.26
PALOMAAVE	30	PALOMA AVE	TAMPA ST	MIAMI ST	9/1/2017	0	25	34	20	60.30	16.37	1.05
PALOMAAVE	40	PALOMA AVE	MIAMI ST	MARGARET ST	9/1/2017	0	62	71	52	53.03	5.46	1.84



Street ID	Section ID	Street Name	Begin Location	End Location	PCI Date	PCI Before	PCI After	PCI High	PCI Low	Pct Load	Pct Envr	Pct Other
PARAISCT	10	PARAISO CT	VIA PARAISO	VIA PARAISO	9/6/2017	79	24	27	20	56.01	18.54	0.27
PARKROW	10	PARK ROW	W ROMIE LN	W ACACIA ST	9/20/2017	0	69	73	65	40.98	26.52	12.08
PARKROW	20	PARK ROW	W ACACIA ST	END	9/7/2017	0	82	82	82	10.20	17.96	10.20
PARKSIDE	10	PARKSIDE ST	ROCHEX AVE	W LAUREL DR	8/29/2017	0	42	48	36	63.55	16.48	6.23
PARKSIDE	20	PARKSIDE ST	W LAUREL DR	S END	8/29/2017	0	38	49	29	69.82	16.41	0.48
PARKST	25	PARK ST	BELMONT DR	NACIONAL ST	9/11/2017	0	32	47	21	65.25	11.54	1.12
PARKST	55	PARK ST	HOMESTEAD AVE	NACIONAL ST	9/29/2017	0	39	39	39	50.00	0.00	50.00
PARKST	85	PARK ST	CAPITOL ST	HOMESTEAD AVE	9/29/2017	0	39	39	39	50.00	0.00	50.00
PARKWAYRD	15	PARKWAY RD	N SANBORN RD	EUCALYPTUS DR	9/1/2017	0	31	43	20	57.55	21.68	2.00
PARSONSAVE	15	PARSONS AVE	BLOCK AVE	RAINIER DR	8/31/2017	0	46	50	39	47.65	22.29	0.00
PARTRIDGES	15	PARTRIDGE ST	FALCON DR	END	8/22/2017	0	77	82	74	2.20	51.83	2.20
PARTRIDGEW	10	PARTRIDGE WAY	FALCON DR	PARTRIDGE ST	8/22/2017	66	83	83	83	2.03	12.84	2.03
PASATIEMPO	15	PASATIEMPO WAY	DE LA VINA WAY	END	9/22/2017	0	62	64	60	10.17	35.14	0.00
PASEOGRAND	15	PASEO GRANDE	N SANBORN RD	GAVIOTA DR	8/23/2017	0	84	87	83	5.57	0.68	5.57
PEACEFULCO	10	PEACEFUL COVE WAY	MANCHESTER DR	LITTLE RIVER DR	8/25/2017	0	87	92	85	4.08	0.00	4.08
PEACHDR	15	PEACH DR	CALLE CEBU	COMMISSION ST	9/1/2017	0	23	26	22	61.60	3.78	7.51
PEARLALY	10	PEARL ALY	S PEARL ST	220' E/O S PEARL ST	9/6/2017	0	23	23	23	54.51	18.11	0.00
PEARLALY	20	PEARL ALY	220' E/O S PEARL ST	S HEBBRON AVE	9/29/2017	0	65	65	65	55.35	31.20	13.45
PELLETTAVE	15	PELLETT AVE	S SANBORN RD	SANBORN PL	9/13/2017	0	74	97	46	81.75	9.15	3.92
PENNSYLVAN	15	PENNSYLVANIA DR	MCKINNON ST	END	8/25/2017	0	75	83	69	17.68	46.26	0.65
PENWICKCIR	10	PENWICK CIR	ROCKHAVEN CT	END	8/22/2017	78	80	80	80	22.02	31.76	1.47
PEREZCIR	10	PEREZ CIR	PEREZ ST	END	8/30/2017	77	66	66	66	49.92	25.33	0.44
PEREZST	10	PEREZ ST	E BOLIVAR ST	S END	8/30/2017	76	43	43	43	65.11	15.58	0.94
PEREZST	25	PEREZ ST	E BOLIVAR ST	END	8/30/2017	0	51	74	32	65.05	17.21	2.23
PESCADEROD	15	PESCADERO DR	ARCADIA WAY	LOS COCHES AVE	8/25/2017	0	33	49	19	71.01	18.69	0.37
PESCADEROD	70	PESCADERO DR	INGLEWOOD ST	ARCADIA WAY	8/25/2017	0	41	45	38	54.85	26.26	5.22
PIAZZACIR	10	PIAZZA CIR	PIAZZA DR	END	9/1/2017	62	85	85	85	0.00	0.00	0.00
PIAZZADR	15	PIAZZA DR	MONTE BELLA BLVD	END	9/1/2017	0	84	87	82	6.69	6.47	6.69
PICKFORDWA	10	PICKFORD WAY	DECLARATION ST	ROCKHAVEN CT	8/22/2017	78	81	81	81	15.21	24.94	0.00
PICOBLANCO	10	PICO BLANCO ST	SAN BLANCO DR	LUTHER WAY	9/22/2017	80	86	90	85	0.00	0.00	0.00
PIERCEST	10	PIERCE ST	NORTHRIDGE DR	SWANER AVE	8/29/2017	77	65	66	65	24.52	47.61	1.56
PIKEWAY	10	PIKE WAY	PARSONS AVE	LINWOOD DR	8/31/2017	0	26	26	26	43.34	22.52	1.39
PIKEWAY	20	PIKE WAY	LINWOOD DR	NICHOLS AVE	8/31/2017	0	33	33	33	47.01	18.62	0.80
PIMACIR	10	PIMA CIR	CHEROKEE DR	END	8/29/2017	82	25	25	25	61.34	25.80	0.00
PINEST	25	PINE ST	CARMEL AVE	S MAIN ST	9/29/2017	0	42	43	42	50.00	0.00	50.00



Street ID	Section ID	Street Name	Begin Location	End Location	PCI Date	PCI Before	PCI After	PCI High	PCI Low	Pct Load	Pct Envr	Pct Other
PINOWAY	10	PINO WAY	LAS CASITAS DR	ALAMO WAY	8/24/2017	77	52	57	45	38.36	43.52	0.81
PLACERWAY	15	PLACER WAY	WESTMINSTER DR	MENDOCINO DR	8/30/2017	0	66	85	51	72.42	1.82	1.35
PLAZACIR	10	PLAZA CIR	S MAIN ST	END	9/6/2017	81	54	69	46	49.40	11.57	0.94
PLUMASWAY	10	PLUMAS WAY	GLACIER DR	MARIN AVE	8/24/2017	78	46	55	40	69.16	7.66	5.43
POLKCIR	10	POLK CIR	POLK ST	END	8/29/2017	84	31	31	31	63.60	22.08	0.00
POLKST	15	POLK ST	TYLER ST	W LAUREL DR	8/29/2017	0	74	92	55	60.46	27.80	11.74
POLKST	50	POLK ST	TULANE ST	W LAUREL DR	8/29/2017	76	59	74	49	59.24	18.68	2.01
POPLARST	10	POPLAR ST	PARKWAY RD	E MARKET ST	9/1/2017	76	28	30	24	46.20	28.60	0.41
PORTSMOUTH	10	PORTSMOUTH WAY	HARTFORD ST	COVENTRY ST	8/30/2017	76	82	84	81	32.25	0.00	6.46
POSTDR	10	POST DR	N DAVIS RD	W LAUREL DR	9/15/2017	88	42	63	13	66.86	8.16	1.28
POTREROWAY	10	POTRERO WAY	SLOAT DR	GENEVA WAY	8/30/2017	0	85	85	85	2.49	0.00	2.49
POTREROWAY	20	POTRERO WAY	GENEVA WAY	VICTOR ST	8/30/2017	0	87	100	85	0.00	0.00	0.00
POWELLST	15	POWELL ST	W ROSSI ST	END	9/5/2017	0	61	85	36	80.01	0.41	0.44
PRADERST	10	PRADER ST	RIANDA ST	E ALISAL ST	9/1/2017	76	12	12	12	88.34	3.30	0.00
PRADOST	10	PRADO ST	PEREZ ST	W END	8/30/2017	67	66	66	66	52.09	19.39	3.36
PRADOST	20	PRADO ST	PEREZ ST	NE END	8/30/2017	67	54	67	36	52.28	10.50	0.32
PRESCOTTCI	10	PRESCOTT CIR	ARGUELLO DR	END	8/31/2017	74	85	85	85	0.00	0.00	0.00
PRESTONST	10	PRESTON ST	MARTELLA ST	END	9/5/2017	75	7	11	6	68.15	11.27	14.94
PRIMAVERAS	15	PRIMAVERA ST	KIPLING ST	PRIMAVERA WAY	9/22/2017	0	55	62	50	29.08	32.30	0.41
PRIMAVERAW	10	PRIMAVERA WAY	PRIMAVERA ST	KIPLING ST	9/22/2017	74	46	65	35	44.76	25.05	0.26
PRIMROSEDR	10	PRIMROSE DR	HEATHER DR	LUPIN DR	8/29/2017	84	54	65	47	47.83	35.14	0.00
PRINCEPL	10	PRINCE PL	S HEBBRON AVE	S HEBBRON AVE	9/6/2017	76	23	45	12	67.02	13.19	3.26
PRINCETON1	15	PRINCETON CT	PENNSYLVANIA DR	PENNSYLVANIA DR	8/30/2017	0	85	90	83	2.35	0.00	2.35
PRINCETONC	10	PRINCETON CIR	PRINCETON CT	END	8/30/2017	76	85	85	85	0.00	0.00	0.00
PROVINCET1	10	PROVINCETOWN DR	LEXINGTON DR (S)	LEXINGTON DR (N)	8/25/2017	0	83	85	82	16.90	3.07	16.90
PROVINCET1	20	PROVINCETOWN DR	LEXINGTON DR	INDEPENDENCE BLVD	8/25/2017	0	60	79	36	72.39	11.32	1.57
PROVINCET1	30	PROVINCETOWN DR	INDEPENDENCE BLVD	PROVINCETOWN WAY	8/25/2017	0	84	85	84	10.93	0.00	10.93
PROVINCET1	40	PROVINCETOWN DR	PROVINCETOWN WAY	SW END	8/25/2017	0	84	85	84	7.03	0.00	7.03
PROVINCET2	10	PROVINCETOWN WAY	HIDDEN CREEK CIR	INDEPENDENCE BLVD	8/25/2017	0	84	84	84	6.72	0.00	6.72
PROVINCETO	10	PROVINCETOWN CIR	PROVINCETOWN DR	END	8/25/2017	76	81	82	78	15.37	30.01	15.37
PUEBLODR	15	PUEBLO DR	ADAMS ST	N 1ST ST	8/30/2017	0	32	42	25	70.70	11.89	4.48
QUAILRUNCI	10	QUAIL RUN CIR	COIT WAY	END	9/21/2017	58	84	85	84	3.66	0.00	3.66
QUILLAST	15	QUILLA ST	E MARKET ST	WILLIAMS RD	9/6/2017	0	70	72	67	1.83	22.05	1.83
QUILLAST	25	QUILLA ST	E ALISAL ST	WILLIAMS ROAD	9/6/2017	0	37	43	36	58.48	7.56	1.22



Street ID	Section ID	Street Name	Begin Location	End Location	PCI Date	PCI Before	PCI After	PCI High	PCI Low	Pct Load	Pct Envr	Pct Other
QUINTEROCI	15	QUINTERO CIR	CHEROKEE DR	END	8/29/2017	0	67	71	63	65.38	4.29	2.85
RAGSDALECT	10	RAGSDALE CT	E MARKET ST	END	9/29/2017	0	42	42	42	68.13	7.47	24.40
RAGSDALECT	20	RAGSDALE CT	ROOSEVELT ST	RAGSDALE CT	9/29/2017	0	52	52	52	83.70	0.00	16.30
RAGSDALECT	30	RAGSDALE CT	RAGSDALE CT	RAGSDALE CT	9/29/2017	0	61	61	61	100.00	0.00	0.00
RAGSDALECT	40	RAGSDALE CT	ROOSEVELT ST	RAGSDALE CT	9/29/2017	0	43	45	42	59.16	30.54	10.30
RAINIERDR	015	RAINIER DR	SHIRES WAY	LINWOOD DR	8/31/2017	0	48	54	40	58.88	4.92	4.49
RAINIERDR	045	RAINIER DR	NATIVIDAD RD	LINWOOD DR	8/31/2017	0	57	74	31	45.07	13.67	3.47
RAMONAAVE	10	RAMONA AVE	E LAUREL DR	RAINIER DR	8/31/2017	0	62	72	51	44.03	13.34	0.97
RAMONAAVE	20	RAMONA AVE	RAINIER DR	GLACIER DR	8/31/2017	0	63	79	47	40.76	18.78	0.67
RANCHERODR	15	RANCHERO DR	LA HONDA CT	LAS CASITAS DR	8/22/2017	0	36	54	20	74.22	13.39	1.47
RAVENCT	10	RAVEN CT	COUGAR DR	COUGAR DR	8/22/2017	66	78	85	57	55.09	9.89	0.87
REATAST	15	REATA ST	TAPADERO DR	LINWOOD DR	8/31/2017	0	41	56	26	55.25	17.47	0.47
REDONDOWAY	10	REDONDO WAY	COMPTON WAY	GLENDDORA WAY	8/30/2017	78	48	73	32	45.94	25.42	0.37
REDWOODPL	10	REDWOOD PL	WOODSIDE DR	END	9/22/2017	81	17	17	17	68.81	14.58	1.31
REGENCYCIR	10	REGENCY CIR	HARDEN PKWY	END	8/30/2017	75	84	95	82	4.69	18.09	4.69
REXCIR	10	REX CIR	WELLINGTON CT	END	8/24/2017	78	84	84	84	8.25	0.00	8.25
RHINECIR	10	RHINE CIR	RIESLING WAY	END	8/30/2017	76	84	84	84	1.67	0.00	1.67
RHINECT	10	RHINE CT	RIESLING WAY	RIESLING WAY	8/30/2017	76	75	79	74	0.87	0.00	0.87
RHODEISLA1	15	RHODE ISLAND ST	CONSTITUTION BLVD	END	8/22/2017	0	82	84	80	9.11	22.19	9.11
RHODEISLAN	10	RHODE ISLAND CIR	RHODE ISLAND ST	END	8/22/2017	66	54	54	54	48.01	28.52	6.31
RIANDACIR	10	RIANDA CIR	PRADER ST	END	9/1/2017	76	19	36	8	67.03	10.93	10.20
RIANDAST	10	RIANDA ST	PRADER ST	GRIFFIN ST	9/1/2017	81	52	78	31	64.03	0.35	6.57
RICOCIR	10	RICO CIR	LARKIN ST	END	8/30/2017	66	85	88	84	3.61	0.00	3.61
RICOST	100	RICO ST	HYDE ST	CASENTINI ST	9/20/2017	66	68	79	45	61.12	16.55	0.00
RICOST	110	RICO ST	CASENTINI ST	LARKIN ST	9/20/2017	75	28	52	15	63.37	12.72	0.73
RICOST	80	RICO ST	W LAKE ST	W ROSSI ST	9/20/2017	0	63	82	51	62.36	9.37	5.79
RICOST	90	RICO ST	W ROSSI ST	HYDE ST	9/20/2017	71	59	80	34	67.13	8.89	1.99
RIDERAVE	005	RIDER AVE	GEE ST	GARNER AVE	8/22/2017	0	36	41	29	65.70	15.48	6.30
RIDERAVE	010	RIDER AVE	GARNER AVE	LAS CASITAS DR	8/22/2017	0	22	35	13	77.14	9.08	6.21
RIDERAVE	020	RIDER AVE	LAS CASITAS DR	MIMBRERA WAY	8/22/2017	0	36	49	32	58.23	17.79	12.96
RIDERAVE	025	RIDER AVE	FREEDOM PKWY	MIMBRERA WAY	9/14/2017	0	78	86	60	33.13	24.57	4.01
RIDERAVE	035	RIDER AVE	FREEDOM PKWY	E BORONDA RD	9/14/2017	0	83	85	83	0.00	12.64	0.00
RIESLINGWA	15	RIESLING WAY	RHINE CIR	BURGUNDY WAY	9/5/2017	0	71	74	71	2.32	7.85	2.32
RIKERCIR	10	RIKER CIR	RIKER ST	END	9/22/2017	76	35	35	35	87.29	0.00	0.00
RIKERST	025	RIKER ST	W MARKET ST	CENTRAL AVE	9/29/2017	0	46	46	46	50.00	0.00	50.00
RIKERST	040	RIKER ST	W ALISAL ST	CLAY ST	9/29/2017	0	46	46	46	50.00	0.00	50.00
RIKERST	050	RIKER ST	CLAY ST	W ACACIA ST	9/12/2017	0	39	58	23	57.90	16.31	6.42



Street ID	Section ID	Street Name	Begin Location	End Location	PCI Date	PCI Before	PCI After	PCI High	PCI Low	Pct Load	Pct Envr	Pct Other
RIKERST	060	RIKER ST	W ACACIA ST	W ROMIE LN	9/12/2017	0	29	36	25	65.37	7.42	4.64
RIKERST	125	RIKER ST	W ROMIE LN	W BLANCO RD	9/12/2017	0	21	38	11	69.30	4.62	9.48
RIKERST	155	RIKER ST	W BLANCO RD	KIPLING ST	9/12/2017	0	31	49	8	77.34	11.27	0.19
RIKERTER	10	RIKER TER	W ALISAL ST	END	9/20/2017	82	12	22	4	61.95	15.26	5.80
RINCONAVE	10	RINCON AVE	CENTER ST	EAST ST	9/1/2017	81	50	58	48	36.35	25.94	2.89
RIOVERDEDR	10	RIO VERDE DR	LA MESA DR	SAN JUAN DR	9/11/2017	78	80	85	67	36.06	15.20	0.28
RIVERTONWA	10	RIVERTON WAY	HARTFORD ST	COVENTRY ST	8/30/2017	76	84	85	84	5.22	0.00	5.22
ROCHEXAVE	15	ROCHEX AVE	N MAIN ST	CRESCENT WAY	8/29/2017	0	33	49	25	68.96	14.18	4.37
ROCKHAVENC	15	ROCKHAVEN CT	NEWCASTLE DR	NEWCASTLE DR	8/22/2017	0	78	84	60	51.78	11.13	4.66
ROCKPORTWA	15	ROCKPORT WAY	BEACON HILL DR	BOSTON ST	8/24/2017	0	83	85	81	27.70	0.00	5.89
ROCKROSEST	15	ROCKROSE ST	BUCKHORN DR	END	8/22/2017	0	78	86	69	26.92	32.17	1.76
ROCKROSEWA	10	ROCKROSE WAY	SAGE WAY	ROCKROSE ST	8/22/2017	66	84	84	84	0.00	9.31	0.00
RODEOAVE	15	RODEO AVE	N 1ST ST	W CURTIS ST	8/30/2017	0	51	79	37	48.47	20.80	0.89
ROGGERD	010	ROGGE RD	NATIVIDAD RD	CITY LIMITS	8/30/2017	0	48	67	34	57.82	26.99	0.84
ROOSEVELTS	15	ROOSEVELT ST	KERN ST	N PEARL ST	9/14/2017	0	44	53	33	50.50	25.34	12.50
ROSARITADR	15	ROSARITA DR	SANTA TERESA WAY	E BERNAL DR	8/31/2017	0	75	91	72	0.00	0.00	0.00
ROSEST	10	ROSE ST	WEST ST	END	9/29/2017	0	43	43	43	50.00	0.00	50.00
ROSSANOCT	15	ROSSANO CT	PALERMO DR	PALERMO DR	9/1/2017	0	84	87	83	12.55	12.81	12.55
ROSSIALY	10	ROSSI ALY	MARKET WAY	E ROSSI ST	9/29/2017	0	23	23	23	0.00	100.00	0.00
ROSSICIR	10	Rossi Cir	W ROSSI ST	END	9/21/2017	58	84	85	84	2.14	0.00	2.14
ROYDIAZST	15	ROY DIAZ ST	END	AIRPORT BLVD	9/19/2017	0	84	85	78	0.00	13.78	0.00
RUSSELLRD	60	RUSSELL RD	PAUL AVE	SAN JUAN GRADE RD	8/23/2017	0	28	28	28	66.35	22.11	0.32
SACACIACIR	10	S ACACIA CIR	W ACACIA ST	END	9/20/2017	76	23	23	23	56.55	13.75	0.18
SAGECT	15	SAGE CT	CHAMISE CT	CHAMISE CT	8/22/2017	0	84	95	83	1.71	6.38	1.71
SAGEWAY	10	SAGE WAY	SAGE CT	BUCKHORN DR	8/22/2017	76	81	81	81	2.80	41.62	2.80
SAGUAROCIR	10	SAGUARO CIR	TUMBLEWEED DR	NE END	8/22/2017	67	87	96	83	1.86	11.46	1.86
SAGUARODR	15	SAGUARO DR	BUCKHORN DR	TUMBLEWEED DR	8/22/2017	0	83	85	82	4.14	1.55	4.14
SALINASST	10	SALINAS ST	W MARKET ST	JOHN ST	9/29/2017	0	39	39	39	50.00	0.00	50.00
SALINASST	20	SALINAS ST	JOHN ST	CLAY ST	9/27/2017	0	28	28	28	63.50	5.34	0.00
SANANDREAS	10	SAN ANDREAS WAY	SAN JUAN DR	END	9/11/2017	82	69	69	69	14.13	0.00	14.13
SANGELOD	15	SAN ANGELO DR	SANTA CRUZ AVE	LA MESA DR	9/6/2017	0	25	29	22	62.59	22.90	3.83
SANANTONI1	10	SAN ANTONIO DR	W ROMIE LN	W ACACIA ST	9/20/2017	0	25	36	12	66.08	10.44	0.61
SANANTONIO	10	SAN ANTONIO CIR	ORANGE DR	END	9/20/2017	80	19	19	19	88.59	0.78	0.00
SANBENITOS	15	SAN BENITO ST	S MADEIRA AVE	S WOOD ST	9/6/2017	0	65	69	62	24.78	20.76	1.22
SANBENITOS	30	SAN BENITO ST	S MADEIRA AVE	END	9/6/2017	0	22	25	21	67.31	6.83	3.61
SANBLANCOC	10	SAN BLANCO CT	SAN BLANCO DR	END	9/22/2017	76	35	35	35	53.97	19.42	0.00



Street ID	Section ID	Street Name	Begin Location	End Location	PCI Date	PCI Before	PCI After	PCI High	PCI Low	Pct Load	Pct Envr	Pct Other
SANBLANCOD	25	SAN BLANCO DR	PICO BLANCO	LAS CRUCES WAY	9/22/2017	0	62	85	24	64.88	20.09	0.21
SANBORNPL	25	SANBORN PL	INDUSTRIAL ST	END	9/13/2017	0	32	36	21	58.90	14.77	3.35
SANBRUNOWA	15	SAN BRUNO WAY	SAN MATEO DR	SAN ANGELO DR	9/6/2017	0	30	33	28	58.31	17.22	0.00
SANCARLOSD	10	SAN CARLOS DR	SAN PEDRO ST	SAN MIGUEL AVE	9/11/2017	81	73	78	70	19.81	32.37	13.41
SANCLEMENT	15	SAN CLEMENTE AVE	KIRKWOOD AVE	WILSON ST	9/29/2017	0	46	46	46	50.00	0.00	50.00
SANDIEGODR	15	SAN DIEGO DR	SANTA CRUZ AVE	SAN BRUNO WAY	9/6/2017	0	57	64	53	40.86	31.05	11.20
SANFELIPEC	10	SAN FELIPE CT	SAN FELIPE ST	END	9/20/2017	76	26	27	26	38.57	36.68	0.38
SANFELIPES	25	SAN FELIPE ST	SANTA FE WAY	SAN VINCENTE AVE	9/20/2017	0	33	64	21	62.17	9.14	4.72
SANFERNAN1	15	SAN FERNANDO DR	WILGART WAY	SAN MIGUEL AVE	9/6/2017	0	66	85	51	25.97	52.94	1.28
SANFERNAND	10	SAN FERNANDO CIR	SAN FERNANDO DR	END	9/6/2017	81	52	52	52	45.68	40.60	0.00
SANGABRIEL	10	SAN GABRIEL DR	CENTRAL AVE	END	9/12/2017	76	76	76	76	32.69	35.32	0.00
SANJACINTO	10	SAN JACINTO DR	KENTFIELD DR	MONTECITO WAY	9/20/2017	74	53	61	35	49.50	10.66	0.00
SANJOSEST	15	SAN JOSE ST	WILGART WAY	SAN JUAN DR	9/11/2017	0	54	86	30	59.79	16.52	11.53
SANJOSEST	30	SAN JOSE ST	LOS PALOS DR	WILGART WAY	9/29/2017	0	47	47	47	50.00	0.00	50.00
SANJUANCIR	10	SAN JUAN CIR	SAN JUAN DR	END	9/11/2017	75	41	41	41	47.84	21.77	14.15
SANJUANDR	10	SAN JUAN DR	E BLANCO RD	SAN MIGUEL AVE	9/11/2017	0	67	71	56	58.12	23.56	2.43
SANJUANDR	20	SAN JUAN DR	SAN MIGUEL AVE (E)	SAN MIGUEL DR (W)	9/11/2017	0	63	71	57	26.74	21.86	3.79
SANJUANGRA	050	SAN JUAN GRADE RD	N MAIN ST	E BORONDA RD	8/23/2017	0	74	85	60	38.60	29.08	3.84
SANJUANGRA	060	SAN JUAN GRADE RD	E BORONDA RD	VAN BUREN AVE	8/23/2017	0	43	87	26	73.74	14.21	1.17
SANJUANGRA	070	SAN JUAN GRADE RD	VAN BUREN AVE	RUSSEL RD	8/23/2017	0	36	54	20	80.23	8.05	0.19
SANLEANDR1	10	SAN LEANDRO WAY	W ALISAL ST	SANTA FE WAY	9/20/2017	76	64	64	64	42.49	28.00	6.81
SANLEANDRO	10	SAN LEANDRO CIR	W ALISAL ST	END	9/20/2017	74	46	46	46	62.02	21.57	0.41
SANMARCOSC	10	SAN MARCOS CT	SAN MARCOS DR	SAN MARCOS DR	9/6/2017	79	29	35	18	55.78	20.46	1.12
SANMARCOSD	15	SAN MARCOS DR	SANTA CRUZ AVE	LA MESA DR	9/6/2017	0	14	27	9	57.75	21.87	4.83
SANMARINOW	10	SAN MARINO WAY	E ROMIE LN	SANTA CRUZ AVE	9/15/2017	77	13	14	13	91.87	0.74	1.64
SANMATEODR	15	SAN MATEO DR	SAN MIGUEL AVE	SAN MATEO PL	9/11/2017	0	47	72	18	80.12	12.95	1.38
SANMATEOPL	10	SAN MATEO PL	SAN MATEO DR	END	9/6/2017	79	41	41	41	45.26	21.22	1.58
SANMIGUELA	010	SAN MIGUEL AVE	PAJARO ST	S MAIN ST	9/11/2017	80	34	48	23	63.33	10.83	1.63
SANMIGUELA	055	SAN MIGUEL AVE	ALAMEDA AVE	PAJARO ST	9/11/2017	0	52	69	28	51.25	12.73	1.61
SANMIGUELA	085	SAN MIGUEL AVE	ALAMEDA AVE	SAN FERNANDO DR	9/11/2017	0	72	74	72	17.26	15.62	0.35
SANMIGUELA	115	SAN MIGUEL AVE	SAN FERNANDO DR	SAN MATEO DR	9/11/2017	0	76	85	54	55.82	10.65	5.48
SANMIGUELC	10	SAN MIGUEL CIR	SAN MIGUEL AVE	END	9/11/2017	75	76	76	76	14.05	35.29	14.05
SANPEDROST	10	SAN PEDRO ST	PAJARO ST	SAN CARLOS DR	9/11/2017	75	69	74	67	0.00	21.37	0.00
SANRAMONCI	10	SAN RAMON CIR	PAJARO ST	END	9/29/2017	0	43	43	43	50.00	0.00	50.00



Street ID	Section ID	Street Name	Begin Location	End Location	PCI Date	PCI Before	PCI After	PCI High	PCI Low	Pct Load	Pct Envr	Pct Other
SANSIMEOND	15	SAN SIMEON DR	CAMDEN WAY	AMBROSE DR	9/20/2017	0	28	38	16	59.42	12.67	2.99
SANSOMEST	15	SANSOME ST	RICO ST	W ROSSI ST	9/5/2017	0	58	73	42	56.27	21.67	5.79
SANTAANADR	10	SANTA ANA DR	GROVE ST	GROVE ST	9/22/2017	82	49	70	30	57.11	11.62	4.30
SANTABARBA	15	SANTA BARBARA AVE	WILSON ST	NATIONAL ST	9/11/2017	0	28	37	19	75.03	14.69	0.53
SANTA CLARA	10	SANTA CLARA AVE	N FREEWAY OFF RAMP	END	8/31/2017	100	83	89	68	0.00	0.00	0.00
SANTACRUZA	15	SANTA CRUZ AVE	SAN ANGELO DR	SAN MARCOS DR	9/6/2017	0	16	21	14	57.51	26.30	1.93
SANTAFEWAY	15	SANTA FE WAY	SAN LEANDRO WAY	SAN FELIPE ST	9/20/2017	0	51	63	35	66.70	14.71	0.84
SANTALUCIA	15	SANTA LUCIA AVE	ALAMEDA AVE	CARMEL AVE	9/29/2017	0	62	62	62	50.00	0.00	50.00
SANTAMARIA	15	SANTA MARIA ST	S WOOD ST	S MADEIRA AVE	9/6/2017	0	61	65	57	27.05	22.00	2.59
SANTAMONI1	15	SANTA MONICA WAY	SIERRA MADRE DR	SANTA MONICA CT	9/20/2017	0	21	29	17	68.48	6.23	1.49
SANTAMONIC	10	SANTA MONICA CT	SANTA MONICA WAY	END	9/20/2017	76	26	48	16	60.45	16.74	0.00
SANTAPAULA	15	SANTA PAULA DR	SIERRA MADRE DR	SAN VINCENTE AVE	9/20/2017	0	13	30	5	67.18	8.13	6.52
SANTARITAS	15	SANTA RITA ST	W BOLIVAR ST	NORTH RIGDE DR	8/30/2017	0	36	46	25	71.72	9.25	2.84
SANTAROSAA	10	SANTA ROSA AVE	NACIONAL ST	PARK ST	9/12/2017	84	8	9	7	76.59	5.60	1.17
SANTATERE1	15	SANTA TERESA WAY	E LAUREL DR	GRANADA AVE	8/31/2017	0	66	74	61	42.22	0.00	0.39
SANTATERES	10	SANTA TERESA CIR	GRANADA AVE	END	8/31/2017	77	33	33	33	60.39	19.31	1.24
SANTOMASWA	15	SAN TOMAS WAY	SAN MARCOS DR	SAN DIEGO DR	9/6/2017	0	36	69	29	50.75	22.88	0.69
SANVINCENT1	10	SAN VINCENTE CIR	SAN VINCENTE AVE	END	9/20/2017	76	21	27	6	72.30	4.67	0.00
SANVINCENT	025	SAN VINCENTE AVE	W ALISAL ST	SANTA PAULA DR	9/12/2017	0	10	17	5	74.76	13.80	2.43
SANVINCENT	040	SAN VINCENTE AVE	W ACACIA ST	SANTA PAULA DR	9/12/2017	70	18	24	16	58.98	24.71	0.09
SANVINCENT	055	SAN VINCENTE AVE	W ACACIA ST	PALMA DR	9/12/2017	0	68	72	54	29.56	5.29	0.00
SANVINCENT	085	SAN VINCENTE AVE	W BLANCO RD	PALMA DR	9/12/2017	0	62	72	55	37.27	8.60	1.08
SANYSIDROW	10	SAN YSIDRO WAY	AMBROSE DR	MONTECITO WAY	9/20/2017	74	78	81	75	22.90	33.69	0.00
SARATOGACI	10	SARATOGA CIR	SARATOGA DR	END	8/24/2017	80	68	68	68	62.51	0.68	5.87
SARATOGADR	15	SARATOGA DR	NATIVIDAD RD	END	8/24/2017	0	43	55	33	79.60	4.89	1.10
SARDINADR	15	SARDINA DR	CAPRI WAY	BELLAGIO WAY	9/1/2017	0	85	88	84	7.17	0.00	7.17
SAUCITOAVE	10	SAUCITO AVE	PESCADERO DR	CAMBRIAN DR	8/24/2017	78	78	83	75	27.83	8.55	24.39
SAUSALDR	10	SAUSAL DR	PESCADERO DR	CAMBRIAN DR	8/24/2017	81	33	41	30	70.22	0.82	14.00
SCHILLINGP	15	SCHILLING PL	HANSEN ST	END	9/19/2017	0	53	59	43	44.36	16.51	1.75
SCONBERGPK	10	SCONBERG PKWY	ALISAL RD	MONTE BELLA BLVD	9/19/2017	0	84	85	84	1.49	11.96	1.49
SEGOVIACIR	10	SEGOVIA CIR	MADRID ST	END	8/29/2017	82	60	60	60	0.70	42.04	0.70
SELMDR	10	S ELM DR	RIDER AVE	END	9/29/2017	0	23	23	23	0.00	100.00	0.00
SEMINOLEWA	10	SEMINOLE WAY	SHAWNEE WAY	CHEROKEE DR	8/29/2017	82	38	43	33	79.80	0.63	0.38



Street ID	Section ID	Street Name	Begin Location	End Location	PCI Date	PCI Before	PCI After	PCI High	PCI Low	Pct Load	Pct Envr	Pct Other
SENECAPL	10	SENECA PL	CHEROKEE DR	END	8/29/2017	82	34	38	27	68.07	16.48	0.71
SEPULVEDAC	10	SEPULVEDA CIR	SEPULVEDA DR	END	8/30/2017	81	45	45	45	72.24	6.70	0.45
SEPULVEDAD	15	SEPULVEDA DR	N 1ST ST	W ALVIN DR	8/29/2017	0	45	76	33	74.75	7.36	1.13
SEQUOIAST	10	SEQUOIA ST	LINWOOD DR	MARYAL DR	8/31/2017	77	47	56	38	31.84	35.75	1.11
SEVILLEST	15	SEVILLE ST	DURAN ST	CHEROKEE DR	8/29/2017	0	51	58	44	59.88	23.05	1.30
SEVILLEWAY	10	SEVILLE WAY	CHEROKEE DR	SEVILLE ST	8/29/2017	82	42	42	42	58.60	27.46	0.26
SFILICEST	15	S FILICE ST	E ALISAL ST	JOHN ST	9/19/2017	0	19	29	12	62.89	13.53	0.81
SHARONDR	15	SHARON DR	END	BARBARA PL	9/5/2017	0	22	31	7	61.80	19.30	0.22
SHASTAWAY	10	SHASTA WAY	GARDEN WAY	JOHN ST	9/5/2017	76	30	47	22	68.36	5.75	3.14
SHAWNEEWAY	15	SHAWNEE WAY	SEMINOLE WAY	INCA WAY	8/29/2017	0	41	47	36	70.62	12.48	1.14
SHEBBRONAV	15	S HEBBRON AVE	E ALISAL ST	JOHN ST	9/6/2017	0	6	12	3	62.08	11.92	9.01
SHELLEYWAY	10	SHELLEY WAY	KIPLING ST	KIPLING ST	9/22/2017	74	31	39	22	59.42	18.16	0.00
SHERMANCIR	10	SHERMAN CIR	SHERMAN DR	END	8/30/2017	77	79	79	79	21.15	36.25	0.65
SHERMANDR	15	SHERMAN DR	LARKIN ST	END	8/30/2017	0	81	95	70	25.80	26.69	1.69
SHERWOODDR	025	SHERWOOD DR	E ROSSI ST	E MARKET ST	9/18/2017	0	75	83	60	58.42	9.86	5.31
SHERWOODDR	030	SHERWOOD DR	E ROSSI ST	101 Overpass (PCC START)	9/18/2017	0	71	100	61	68.44	3.50	0.63
SHERWOODDR	040	SHERWOOD DR	101 Overpass (PCC END)	185 Ft S/O SHERWOOD PL	9/18/2017	0	78	85	70	2.95	45.58	2.95
SHERWOODDR	050	SHERWOOD DR	E BERNAL DR EB	185 Ft S/O SHERWOOD PL (PCC END)	9/29/2017	0	74	81	71	40.05	54.85	5.10
SHERWOODDR	060	SHERWOOD DR	NATIVIDAD RD	E BERNAL DR	9/29/2017	0	72	72	72	96.20	0.00	3.80
SHERWOODPL	10	SHERWOOD PL	SHERWOOD DR	END	8/31/2017	76	65	77	48	48.74	2.93	0.47
SHIRESWAY	10	SHIRES WAY	BLOCK AVE	RAINIER DR	8/31/2017	78	32	33	31	59.70	16.63	0.00
SHORTST	10	SHORT ST	E MARKET ST	N FILICE ST	9/1/2017	81	46	50	45	33.22	32.93	2.68
SIEBERST	15	SIEBER ST	GARNER AVE	PACIFIC AVE	8/22/2017	0	61	78	49	61.24	17.05	1.97
SIENAWAY	15	SIENA WAY	PIAZZA DR	END	9/1/2017	0	84	85	82	5.52	1.41	5.52
SIERRADR	15	SIERRA DR	GROVE ST	MANOR DR	9/22/2017	0	54	64	48	47.14	5.84	3.87
SIERRAMADR	15	SIERRA MADRE DR	SANTA MONICA WAY	SANTA PAULA DR	9/20/2017	0	15	35	3	58.30	21.28	2.21
SILVERADOC	10	SILVERADO CIR	DEL MONTE AVE	END	9/1/2017	74	65	65	65	0.00	6.64	29.20
SILVERWOOD	10	SILVERWOOD PL	DEL MONTE AVE	END	9/1/2017	74	66	74	53	47.28	29.29	0.00
SIMASST	15	SIMAS ST	E MARKET ST	END	9/1/2017	0	52	54	50	37.59	24.39	2.19
SISKIYOU DR	15	SISKIYOU DR	KLAMATH DR	CALAVERAS DR	8/25/2017	0	58	62	50	52.00	29.97	0.06
SISKIYOU DR	40	SISKIYOU DR	KLAMATH DR	LOS COCHES AVE	8/25/2017	76	84	85	84	2.11	0.00	6.58
SKYPL	10	SKY PL	ALMA AVE	END	9/5/2017	76	26	26	26	61.04	10.22	0.00
SKYWAYBLVD	035	SKYWAY BLVD	AIRPORT BLVD	MORTENSEN AVE	9/5/2017	0	21	38	4	57.47	13.83	11.73
SKYWAYBLVD	205	SKYWAY BLVD	AIRPORT BLVD	E ALISAL ST	9/13/2017	0	39	74	17	56.75	12.87	2.29



Street ID	Section ID	Street Name	Begin Location	End Location	PCI Date	PCI Before	PCI After	PCI High	PCI Low	Pct Load	Pct Envr	Pct Other
SLOATCIR	10	SLOAT CIR	SLOAT DR	END	8/30/2017	69	63	63	63	37.30	26.52	13.27
SLOATDR	10	SLOAT DR	N DAVIS RD	POTRERO WAY	8/30/2017	0	60	69	44	52.78	23.19	8.93
SLOATDR	20	SLOAT DR	POTRERO WAY	COLTON DR	8/30/2017	0	56	62	51	57.53	24.09	0.52
SMADEIRAAV	15	S MADEIRA AVE	JAMES ST	E ALISAL ST	9/14/2017	0	59	64	52	32.30	21.91	0.93
SMITHST	15	SMITH ST	JAMES ST	E ALISAL ST	9/6/2017	0	59	62	53	21.51	28.98	5.22
SNUGHARBOR	15	SNUG HARBOR ST	KITTERY ST	END	8/24/2017	0	79	85	66	51.83	1.08	0.78
SOLANOWAY	15	SOLANO WAY	E ALVIN DR	END	8/30/2017	0	49	67	31	71.20	8.39	2.57
SOLEDADST	10	SOLEDAD ST	E LAKE ST	MARKET WAY	9/1/2017	0	35	40	30	46.14	19.79	9.30
SOLEDADST	15	SOLEDAD ST	JOHN ST	END	9/29/2017	0	46	50	43	50.00	0.00	50.00
SOMERSWOR1	10	SOMERSWORTH WAY	CABOT WAY	BOSTON ST	8/24/2017	78	84	85	84	2.55	0.00	2.55
SOMERSWORT	10	SOMERSWORTH CIR	SOMERSWORTH WAY	END	8/24/2017	78	82	83	81	8.68	14.62	0.42
SONORAWAY	10	SONORA WAY	CHAPARRAL ST	TAMPICO AVE	8/31/2017	76	47	56	37	50.66	13.75	2.48
SORRENTINI	15	SORRENTINI DR	GRANADA AVE	NATIVIDAD RD	8/31/2017	0	54	56	53	70.93	0.00	7.70
SOTOPL	15	SOTO PL	E BOLIVAR ST	S END	8/30/2017	0	74	74	74	23.96	40.92	1.15
SOUZAWAY	10	SOUZA WAY	HOOVER ST	LENNY ST	8/30/2017	81	42	54	36	50.28	22.58	0.61
SPEARLST	15	S PEARL ST	E ALISAL ST	END	9/6/2017	0	35	35	35	42.57	28.82	1.45
SPICERST	10	SPICER ST	BRUNKEN AVE	ABBOTT ST	9/12/2017	68	37	65	26	47.92	17.06	2.11
SPOLETOCIR	10	SPOLETO CIR	SPOLETO WAY	END	9/1/2017	62	84	85	83	2.05	0.00	2.05
SPOLETOST	15	SPOLETO ST	CASSINO WAY	END	9/1/2017	0	83	84	83	6.08	0.12	6.08
SPOLETOWAY	10	SPOLETO WAY	CANELLI CT	SPOLETO CIR	9/1/2017	62	84	84	84	3.38	0.00	3.38
SPRINGST	15	SPRING ST	JOHN ST	SUMMER ST	9/29/2017	0	39	39	39	50.00	0.00	50.00
SSANBORNRD	015NB	S SANBORN RD	JOHN ST	E ALISAL ST	9/14/2017	100	59	61	57	22.78	12.18	3.77
SSANBORNRD	015SB	S SANBORN RD	E ALISAL ST	JOHN ST	9/13/2017	0	62	69	55	45.57	7.11	1.70
SSANBORNRD	055NB	S SANBORN RD	580' S INDUSTRIAL ST	PELLETT AVE	9/14/2017	0	64	64	64	45.76	32.41	2.91
SSANBORNRD	055SB	S SANBORN RD	PELLETT AVE	580' S INDUSTRIAL ST	9/14/2017	0	83	83	83	0.00	18.93	0.00
SSANBORNRD	070NB	S SANBORN RD	ABBOTT ST	RAIL ROAD Overpass (PCC START)	9/14/2017	0	53	57	49	33.33	14.80	9.28
SSANBORNRD	070SB	S SANBORN RD	RAIL ROAD Overpass (PCC END)	ABBOTT ST	9/13/2017	0	59	71	52	25.28	29.08	0.90
SSANBORNRD	085NB	S SANBORN RD	PELLETT AVE	ELVEE DR	9/14/2017	94	57	61	53	15.58	22.50	1.60
SSANBORNRD	085SB	S SANBORN RD	ELVEE DR	PELLETT AVE	9/13/2017	0	65	78	58	37.67	35.85	0.18
SSANBORNRD	105NB	S SANBORN RD	FAIRVIEW AVE	JOHN ST	9/14/2017	100	55	65	46	29.67	21.74	1.86
SSANBORNRD	105SB	S SANBORN RD	JOHN ST	FAIRVIEW AVE	9/13/2017	0	57	62	53	22.78	30.00	0.00
SSANBORNRD	125NB	S SANBORN RD	ELVEE DR	FAIRWAY AVE	9/14/2017	0	58	58	58	29.97	15.26	0.00
SSANBORNRD	125SB	S SANBORN RD	FAIRWAY AVE	ELVEE DR	9/13/2017	0	54	63	44	38.02	22.94	0.55



Street ID	Section ID	Street Name	Begin Location	End Location	PCI Date	PCI Before	PCI After	PCI High	PCI Low	Pct Load	Pct Envr	Pct Other
STALBANSCI	10	ST ALBANS CIR	ST ALBANS WAY	END	8/31/2017	76	66	66	66	15.54	39.68	3.63
STALBANSCT	15	ST ALBANS CT	ST EDWARDS AVE	CIRCLE DR	8/31/2017	0	74	77	72	21.96	40.18	4.16
STALBANSWA	10	ST ALBANS WAY	CIRCLE DR	ST ALBANS CT	8/31/2017	76	62	67	59	13.16	39.02	0.64
STANDREWCT	10	ST ANDREW CT	PALMA DR	PALMA DR	9/20/2017	76	20	34	15	60.70	26.86	0.00
STANFORDAV	10	STANFORD AVE	HASTINGS AVE	LEMON AVE	9/20/2017	81	15	25	4	64.04	16.58	0.00
STANNDR	10	ST ANN DR	BELMONT DR	ARCHER ST	9/11/2017	81	26	29	24	82.34	6.73	0.12
STANYANST	10	STANYAN ST	GREENWICH WAY	SANSOME ST	8/31/2017	76	84	85	84	3.67	0.00	3.67
STATIONPL	10	STATION PL	W MARKET ST	RAILROAD AVE	9/29/2017	0	39	39	39	50.00	0.00	50.00
STAUGUSTIN	10	ST AUGUSTINE DR	ST REGIS WAY	ST CHARLES WAY	8/31/2017	76	69	75	65	15.24	20.86	0.00
STBRENDANW	10	ST BRENDAN WAY	ST FRANCIS WAY	ROSARITA DR	8/31/2017	76	43	53	35	52.54	12.29	2.90
STCHARLESP	10	ST CHARLES PL	ST CHARLES WAY	END	8/31/2017	76	74	74	74	0.00	40.66	0.00
STCHARLESW	10	ST CHARLES WAY	N MADEIRA AVE	ST CHARLES PL	8/31/2017	76	53	66	31	53.75	10.82	1.89
STCHARLESW	25	ST CHARLES WAY	ST EDWARDS AVE	ST CHARLES PL	8/31/2017	0	42	46	39	40.02	28.97	1.12
STEDWARDSA	15	ST EDWARDS AVE	E LAUREL DR	CIRCLE DR	9/14/2017	0	47	59	19	49.59	20.52	1.97
STEPHANIED	10	STEPHANIE DR	S MAIN ST	STEPHANIE DR	9/22/2017	76	26	31	20	74.29	13.38	3.49
STEPHANIED	20	STEPHANIE DR	BYRON DR	STEPHANIE DR	9/22/2017	76	58	85	24	80.87	2.40	3.92
STEVENSONS	10	STEVENSON ST	MCALLISTER ST	BRIGHTON ST	9/5/2017	79	11	13	11	73.21	9.13	0.83
STFRANCISW	15	ST FRANCIS WAY	SORRENTINI DR	ROSARITA DR	8/31/2017	0	62	100	54	51.39	0.00	0.53
STGEORGECE	10	ST GEORGE CIR	ST GEORGE DR	END	8/31/2017	76	62	62	62	29.66	46.00	0.00
STGEORGEDR	15	ST GEORGE DR	N MADEIRA AVE	ST REGIS WAY	8/31/2017	0	78	82	74	19.90	36.41	1.35
STHELENWAY	10	ST HELEN WAY	CIRCLE DR	N MADEIRA AVE	8/31/2017	78	41	58	31	56.93	16.69	2.13
STJOSEPHCI	10	ST JOSEPH CIR	1ST AVE	END	9/6/2017	85	41	41	41	45.38	20.44	0.00
STMICHAELP	10	ST MICHAEL PL	ST MICHAEL WAY	END	8/31/2017	76	60	60	60	4.70	49.23	0.00
STMICHAELW	10	ST MICHAEL WAY	CIRCLE DR	N MADEIRA AVE	8/31/2017	76	68	82	62	23.18	30.36	0.90
STOCKTONST	15	STOCKTON ST	POWELL ST	W ROSSI ST	9/5/2017	0	68	85	49	65.71	8.26	0.70
STOKESWAY	10	STOKES WAY	LARKIN ST	COLTON DR	8/30/2017	74	42	42	42	56.52	13.07	3.31
STONEST	10	STONE ST	W MARKET ST	CENTRAL AVE	9/29/2017	0	41	41	41	50.00	0.00	50.00
STONYBROO1	10	STONY BROOK DR	CASTLETON ST	STONY BROOK CIR	8/25/2017	0	84	86	84	8.42	0.00	8.42
STONYBROO1	30	STONY BROOK DR	LITTLE RIVER DR	STONY BROOK CIR	8/25/2017	0	84	85	84	4.78	0.00	4.78
STONYBROOK	10	STONY BROOK CIR	STONY BROOK DR	END	8/25/2017	0	82	82	82	8.34	25.51	8.34
STRATFORDC	10	STRATFORD CT	EMERALD DR	EMERALD DR	8/25/2017	75	84	85	84	3.67	0.00	3.67
STREGISCIR	10	ST REGIS CIR	ST GEORGE DR	END	8/31/2017	76	68	68	68	0.00	45.20	0.00
STREGISWAY	15	ST REGIS WAY	ST GEORGE DR	N END	8/31/2017	0	60	71	52	38.23	25.96	0.30
STTHOMASWA	10	ST THOMAS WAY	ST GEORGE DR	ST EDWARDS AVE	8/31/2017	76	62	62	62	31.41	28.54	0.00
SUCRECT	15	SUCRE CT	E LAMAR ST	E LAMAR ST	8/30/2017	0	30	48	24	55.68	14.46	5.04
SUFFIELDCI	10	SUFFIELD CIR	HANCOCK ST	END	8/25/2017	76	83	83	83	13.93	24.38	13.93
SUMACWAY	10	SUMAC WAY	SAGE CT	CHAMISE DR	8/22/2017	76	85	85	85	1.68	4.42	1.68
SUMMERST	25	SUMMER ST	FRONT ST	END	9/22/2017	0	10	10	10	66.72	10.54	2.77



Street ID	Section ID	Street Name	Begin Location	End Location	PCI Date	PCI Before	PCI After	PCI High	PCI Low	Pct Load	Pct Envr	Pct Other
SUMMITDR	15	SUMMIT DR	HILL TOP DR	HILL TOP DR	8/31/2017	0	44	77	28	59.02	8.21	3.29
SUNRISEST	10	SUNRISE ST	GARNER AVE	DEL MONTE AVE	9/5/2017	69	61	69	49	39.94	16.24	7.29
SUNST	10	SUN ST	CALLE CEBU	E MARKET ST	9/1/2017	76	29	35	27	62.30	3.11	11.97
SUNST	20	SUN ST	COMMISSION ST	E MARKET ST	9/1/2017	78	26	26	26	65.47	0.89	0.00
SUNST	30	SUN ST	COMMISSION ST	END	9/1/2017	78	33	42	22	62.68	13.14	0.00
SUNWAY	10	SUN WAY	CALLE CEBU	END	9/1/2017	76	25	25	25	64.93	5.32	0.00
SURREYWAY	10	SURREY WAY	COUNTRYSIDE DR	ANDINA DR	9/1/2017	75	64	74	52	29.71	19.52	0.86
SUTROCIR	10	SUTRO CIR	SLOAT DR	END	8/31/2017	76	79	79	79	0.78	11.93	0.78
SUTTERST	15	SUTTER ST	MARIN AVE	VENTURA WAY	8/24/2017	0	32	40	28	72.05	13.04	0.67
SUTTONCIR	10	SUTTON CIR	SUTTON WAY	END	8/30/2017	75	83	83	83	0.00	18.66	0.00
SUTTONWAY	15	SUTTON WAY	DELANCEY DR	DELANCEY DR	8/30/2017	0	70	73	66	17.59	51.01	0.77
SWANERAVE	15	SWANER AVE	NORTHRIDGE DR	VAN BUREN AVE	8/30/2017	0	46	61	35	48.27	21.59	1.01
SWANERCIR	10	SWANER CIR	SWANER AVE	END	8/29/2017	79	41	41	41	46.17	25.64	15.47
SWOODST	15	S WOOD ST	JOHN ST	E ALISAL ST	9/14/2017	0	17	24	10	62.19	4.57	8.22
SYCAMORERD	15	SYCAMORE RD	PALOMA AVE	BARDIN RD	9/1/2017	0	62	72	48	45.61	7.78	0.64
TAFTCIR	10	TAFT CIR	VAN BUREN AVE	END	8/29/2017	79	28	28	28	66.28	19.67	0.00
TAHITIPL	10	TAHITI PL	CARIBBEAN AVE	END	8/24/2017	77	57	64	54	46.41	34.47	0.39
TAHOECIR	10	TAHOE CIR	TAHOE DR	END	8/24/2017	78	33	33	33	67.36	14.62	2.82
TAHOEDR	15	TAHOE DR	LOS COCHES AVE	END	8/24/2017	0	36	48	29	64.85	18.04	6.08
TALBOTST	15	TALBOT ST	BRUCE AVE	SAN VICENTE AVE	9/20/2017	0	19	35	7	59.75	18.86	1.29
TAMARAKWAY	10	TAMARAK WAY	CHAMISE DR	BUCKHORN DR	8/22/2017	76	83	84	83	14.01	0.00	14.01
TAMPAST	15	TAMPA ST	TORO AVE	E ALISAL ST	9/6/2017	0	25	26	25	55.27	13.83	6.59
TAMPICOAVE	100	TAMPICO AVE	RAINIER DR	END	8/24/2017	77	82	84	80	2.00	36.07	2.00
TAMPICOAVE	80	TAMPICO AVE	VALLEJO ST	ELWOOD ST	8/31/2017	76	65	79	56	51.43	9.32	0.00
TAMPICOAVE	90	TAMPICO AVE	ELWOOD ST	RAINIER DR	8/31/2017	76	49	66	39	46.32	20.63	0.52
TAPADERODR	15	TAPADERO DR	E LAUREL DR	CHAPARRAL ST	8/31/2017	0	50	67	34	52.28	14.57	5.44
TARPCIR	10	TARP CIR	SIMAS ST	END	9/1/2017	76	26	27	26	61.29	8.48	0.00
TAYLORST	10	TAYLOR ST	VAN BUREN AVE	COOLIDGE ST	8/30/2017	81	68	81	55	65.20	11.48	0.82
TEAKWOODPL	10	TEAKWOOD PL	WOODSIDE DR	END	9/22/2017	81	21	31	17	72.03	5.06	0.00
TECOPAWAY	10	TECOPA WAY	GAVIOTA DR	TORONA WAY	8/22/2017	76	82	85	78	37.89	0.00	2.29
TEHAMACIR	10	TEHAMA CIR	RAINIER DR	END	8/24/2017	78	81	83	81	1.68	32.45	1.68
TERRACEST	15	TERRACE ST	N MADEIRA AVE	FREMONT ST	9/1/2017	0	51	56	45	11.27	48.64	3.55
TERRADR	10	TERRA DR	E LAUREL DR	DORORO DR	8/31/2017	78	45	52	40	57.11	15.95	1.30
TERVENAVE	15	TERVEN AVE	S SANBORN RD	AIRPORT BLVD	9/19/2017	0	42	61	20	57.43	6.81	8.18
TETONAVE	10	TETON AVE	RAINIER DR	GLACIER DR	8/24/2017	77	71	81	63	60.85	10.28	1.01
TIPPL	10	TIP PL	TOP PL	END	9/1/2017	76	34	34	34	54.40	8.38	0.00
TOKAYCIR	10	TOKAY CIR	CABERNET WAY	END	9/5/2017	76	68	68	68	4.03	24.73	4.03



Street ID	Section ID	Street Name	Begin Location	End Location	PCI Date	PCI Before	PCI After	PCI High	PCI Low	Pct Load	Pct Envr	Pct Other
TOPPL	15	TOP PL	CEDAR ST	END	9/1/2017	0	24	24	24	59.26	8.05	3.49
TOROAVE	15	TORO AVE	BARDIN RD	E MARKET ST	9/1/2017	0	62	72	44	64.07	3.90	3.67
TORONAWAY	15	TORONA WAY	GAVIOTA DR	FREEDOM PKWY	8/23/2017	0	84	85	84	4.63	0.00	4.63
TOWTST	010	TOWT ST	MAE AVE	DEL MONTE AVE	9/14/2017	73	15	27	9	64.05	14.61	5.49
TOWTST	015	TOWT ST	FREEDOM PARKWAY	MAE AVE	9/14/2017	0	61	72	41	40.23	17.40	2.17
TOWTST	040	TOWT ST	DEL MONTE AVE	CORTEZ ST	9/14/2017	77	12	14	9	61.04	20.20	0.41
TOWTST	050	TOWT ST	GARNER AVE	CORTEZ ST	9/14/2017	69	32	52	21	55.01	24.53	0.65
TOWTST	065	TOWT ST	GARNER AVE	E LAUREL DR	9/14/2017	0	65	76	55	16.54	25.90	5.48
TOWTST	095	TOWT ST	E MARKET ST	E ALISAL ST	9/14/2017	0	60	63	57	23.03	0.48	7.98
TOWTST	125	TOWT ST	E MARKET ST	E LAUREL DR	9/14/2017	0	52	99	12	67.73	8.47	1.23
TOYONAVE	10	TOYON AVE	REATA ST	TAPADERO DR	8/31/2017	77	59	65	55	21.53	36.49	1.38
TRAZADOAVE	15	TRAZADO AVE	TAMPICO AVE	CHAPARRAL ST	8/31/2017	0	42	56	31	53.74	15.25	4.30
TRINITYWAY	15	TRINITY WAY	E ALVIN DR	END	8/24/2017	0	50	87	29	62.07	22.91	0.89
TRIVOLIWAY	10	TRIVOLI WAY	CAMPANIA WAY	MONTE BELLA BLVD	9/1/2017	62	82	83	82	5.39	0.49	5.39
TRUCKEWAY	10	TRUCKEE WAY	DONNER WAY	HUMBOLDT DR	8/24/2017	78	39	62	27	65.33	12.53	6.54
TRUMANST	15	TRUMAN ST	EISENHOWER ST	ARTHUR ST	8/30/2017	0	64	67	62	10.68	36.34	0.00
TUDORWAY	10	TUDOR WAY	VICTORIA AVE	S END	9/5/2017	0	72	74	72	2.77	0.05	2.77
TUDORWAY	20	TUDOR WAY	LENNOX WAY	T AT W END	9/5/2017	0	73	75	72	1.40	0.00	1.40
TULANEST	15	TULANE ST	ROCHEX AVE	CHEROKEE DR	8/29/2017	0	40	58	21	80.76	7.38	0.53
TULIPCIR	10	TULIP CIR	JOHN ST	END	9/6/2017	76	28	31	28	63.41	9.85	0.58
TUMBLEWEED	15	TUMBLEWEED DR	RIDER AVE	MESQUITE DR	8/22/2017	0	84	85	84	5.86	7.43	5.86
TUSCANYBLV	15	TUSCANY BLVD	MONTE BELLA BLVD	FREEDOM PKWY	9/1/2017	0	94	95	94	0.00	25.39	0.00
TUSCANYCIR	10	TUSCANY CIR	TUSCANY WAY	END	9/1/2017	62	85	85	85	0.00	0.00	0.00
TUSCANYWAY	15	TUSCANY WAY	CASSINO WAY	TUSCANY BLVD	9/1/2017	0	84	84	84	12.39	0.00	12.39
TWAINCIR	10	TWAIN CIR	LONGFELLOW DR	END	8/22/2017	78	60	60	60	51.28	28.10	0.57
TWINCREEK1	10	TWIN CREEKS CIR	TWIN CREEKS DR	END	8/22/2017	57	91	91	91	0.00	58.90	0.00
TWINCREEK2	10	TWIN CREEKS WAY	COBBLESTONE ST	BEACON HILL DR	8/22/2017	58	84	84	84	3.70	25.51	3.70
TWINCREEKS	15	TWIN CREEKS DR	END	END	8/22/2017	0	83	84	82	5.74	9.11	5.74
TYLERPL	10	TYLER PL	TYLER ST	END	8/29/2017	82	43	43	43	60.35	22.21	2.83
TYLERST	15	TYLER ST	N 4TH ST	W LAUREL DR	9/27/2017	0	16	36	4	60.15	15.42	7.56
TYLERST	25	TYLER ST	W LAUREL DR	IRIS DR	9/7/2017	0	11	20	5	64.02	16.27	3.57
TYLERST	35	TYLER ST	IRIS DR	S END	8/29/2017	0	30	33	25	71.91	12.09	2.66
TYNANWAY	10	TYNAN WAY	WESTMINSTER DR	PLACER WAY	8/30/2017	76	84	85	84	2.18	0.00	2.18
UKIAHWAY	10	UKIAH WAY	SISKIYOU DR	CALAVERAS DR	8/25/2017	78	63	77	47	57.80	20.22	0.85
UNIVERSITY	10	UNIVERSITY AVE	AMBROSE DR	W ACACIA ST	9/20/2017	0	55	67	36	45.11	8.52	0.00



Street ID	Section ID	Street Name	Begin Location	End Location	PCI Date	PCI Before	PCI After	PCI High	PCI Low	Pct Load	Pct Envr	Pct Other
UNIVERSITY	20	UNIVERSITY AVE	W ACACIA ST	CENTRAL AVE	9/20/2017	0	56	61	43	31.74	16.41	2.84
UNIVERSITY	30	UNIVERSITY AVE	CENTRAL AVE	ARCHER ST	9/20/2017	0	48	48	48	41.32	10.14	0.00
VALDEZCIR	10	VALDEZ CIR	QUINTERO CIR	END	8/29/2017	77	47	50	47	61.84	15.78	4.26
VALENCIAST	10	VALENCIA ST	OREGON ST	KENTUCKY ST	8/31/2017	76	34	38	30	50.11	18.70	1.45
VALEST	10	VALE ST	W MARKET ST	END	9/12/2017	0	43	43	43	53.08	0.00	0.00
VALLEJOST	10	VALLEJO ST	TAMPICO AVE	LINWOOD DR	8/31/2017	80	76	96	68	18.92	0.45	0.00
VALLEJOST	20	VALLEJO ST	TAMPICO AVE	GRANADA AVE	8/31/2017	67	47	47	47	81.94	2.35	0.00
VANBURENAV	010	VAN BUREN AVE	SAN JUAN GRADE RD	E BOLIVAR ST	8/23/2017	0	77	83	73	35.09	31.04	0.42
VANBURENAV	020	VAN BUREN AVE	E BOLIVAR ST	EISENHOWER ST	8/23/2017	0	69	77	59	40.04	33.52	2.57
VANBURENAV	030	VAN BUREN AVE	EISENHOWER ST	RUSSEL RD	8/23/2017	0	53	76	28	60.93	20.57	6.28
VANDENBERG	10	VANDENBERG ST	LA GUARDIA ST	MOFFETT ST	9/5/2017	70	84	85	84	4.20	0.00	4.20
VANNESSCIR	10	VAN NESS CIR	VAN NESS CT	END	8/30/2017	76	83	83	83	0.00	16.12	0.00
VANNESSCT	10	VAN NESS CT	VICTOR ST (W)	HYDE ST	9/5/2017	0	74	84	46	65.67	5.35	1.16
VANNESSCT	20	VAN NESS CT	HYDE ST	VICTOR ST (E)	9/5/2017	0	86	91	85	0.00	4.51	0.00
VASSARAVE	10	VASSAR AVE	HASTINGS AVE	LEMONS AVE	9/20/2017	81	45	54	43	0.00	52.80	0.00
VENTURAWAY	10	VENTURA WAY	NAPA WAY	SUTTER ST	8/24/2017	76	46	56	35	41.54	45.18	0.26
VERACRUZCI	10	VERA CRUZ CIR	ANTIGUA AVE	END	8/24/2017	76	85	85	85	0.00	0.00	0.00
VERMONTCIR	10	VERMONT CIR	MASSACHUSETTS DR	END	8/22/2017	66	84	85	84	5.82	0.00	5.82
VERONACT	15	VERONA CT	VERONA WAY	PIAZZA DR	9/1/2017	0	84	85	83	5.15	2.99	5.15
VERONAWAY	15	VERONA WAY	MONTE BELLA BLVD	VERONA CT	9/1/2017	0	84	86	84	6.53	12.41	6.53
VERTINAVE	15	VERTIN AVE	TERVEN AVE	INDUSTRIAL ST	9/13/2017	0	49	85	22	77.80	7.64	2.21
VERTINAVE	30	VERTIN AVE	TERVEN AVE	END	9/19/2017	75	38	46	29	29.17	35.78	0.00
VIAMARIA	15	VIA MARIA	END	ARCHER ST	9/11/2017	0	36	82	19	84.26	1.11	1.83
VIAPARAISO	25	VIA PARAISO	LOS PALOS DR	LA MESA DR	9/6/2017	0	27	33	23	56.21	15.01	1.68
VICTORCIR	10	VICTOR CIR	VICTOR ST	END	8/30/2017	77	62	62	62	50.82	0.03	0.55
VICTORIAAV	15	VICTORIA AVE	WINDSOR ST	EL DORADO DR	9/5/2017	0	71	78	66	25.60	3.59	1.51
VICTORIACI	10	VICTORIA CIR	VICTORIA AVE	END	9/5/2017	75	83	83	83	0.00	13.78	0.00
VICTORST	140	VICTOR ST	VAN NESS CT	LARKIN ST	8/30/2017	77	39	49	36	80.53	1.01	0.75
VICTORST	150	VICTOR ST	VICTOR WY	W ROSSI ST	9/21/2017	0	14	18	12	72.20	4.18	0.35
VICTORST	160	VICTOR ST	W ROSSI ST	MCALLISTER ST	8/31/2017	77	84	85	83	2.45	0.13	2.45
VICTORST	180	VICTOR ST	MCALLISTER ST	VAN NESS CT (W)	8/31/2017	81	44	48	41	75.27	4.12	0.00
VICTORST	190	VICTOR ST	VAN NESS CT (W)	VAN NESS CT (E)	8/31/2017	81	74	84	60	58.58	8.05	1.19
VICTORWAY	15	VICTOR WAY	VICTOR ST	END	9/21/2017	0	65	85	47	61.05	10.59	6.82
VILLAST	10	VILLA ST	CENTRAL AVE	WILSON ST	9/29/2017	0	53	53	53	50.00	0.00	50.00
VILLAST	20	VILLA ST	WILSON ST	W MARKET ST	9/11/2017	0	75	84	66	39.72	19.52	9.62



Street ID	Section ID	Street Name	Begin Location	End Location	PCI Date	PCI Before	PCI After	PCI High	PCI Low	Pct Load	Pct Envr	Pct Other
VINCENTPL	15	VINCENT PL	MASSOLO CT	RICO ST	9/5/2017	0	71	81	62	53.04	17.09	1.15
WACACIAST	035	W ACACIA ST	S MAIN ST	RIKER ST	9/12/2017	0	49	63	39	28.81	36.87	2.15
WACACIAST	065	W ACACIA ST	RIKER ST	JUNIPERO WAY	9/12/2017	0	56	61	53	10.68	48.58	3.48
WACACIAST	105	W ACACIA ST	JUNIPERO WAY	W ALISAL ST	9/12/2017	0	38	52	27	46.24	24.75	5.36
WACACIAST	165	W ACACIA ST	W ALISAL ST	DAVIS RD	9/6/2017	0	38	81	19	54.89	16.11	19.33
WALISALST	025	W ALISAL ST	MAIN ST	LINCOLN AVE	9/12/2017	0	41	77	14	71.09	10.46	3.85
WALISALST	040	W ALISAL ST	CHURCH ST	LINCOLN AVE	9/12/2017	66	54	58	51	45.65	13.77	0.00
WALISALST	065	W ALISAL ST	CHURCH ST	RIKER ST	9/12/2017	0	53	83	32	49.12	26.72	2.34
WALISALST	080	W ALISAL ST	RIKER ST	HOMESTEAD AVE	9/12/2017	0	67	97	61	6.20	35.00	6.20
WALISALST	090	W ALISAL ST	HOMESTEAD AVE	COLLEGE DR	9/27/2017	0	66	74	51	25.49	18.30	9.99
WALISALST	100	W ALISAL ST	COLLEGE DR	W ACACIA ST	9/27/2017	0	54	74	20	56.43	15.28	0.45
WALISALST	110	W ALISAL ST	W ACACIA ST	PALMA DR	9/27/2017	0	24	33	15	61.09	14.70	1.80
WALISALST	120	W ALISAL ST	PALMA DR	W BLANCO RD	9/27/2017	0	44	72	25	53.61	17.69	4.28
WALVINDR	15	W ALVIN DR	N MAIN ST	CHEROKEE DR	9/21/2017	0	25	52	16	54.77	24.97	0.00
WASHINGTON	10	WASHINGTON DR	LINDEN ST	OREGON ST	8/31/2017	80	35	43	28	54.71	18.24	0.92
WATERBURYW	10	WATERBURY WAY	CANTERBURY ST	LEXINGTON DR	8/25/2017	76	81	81	81	4.96	40.63	4.96
WATERFORDC	10	WATERFORD CIR	INGLEWOOD ST	END	8/30/2017	76	79	79	79	0.00	49.83	0.00
WBERNALDR	15	W BERNAL DR	N MAIN ST	LUPIN DR	8/29/2017	0	51	59	47	57.92	23.35	3.18
WBLANCORD	010EB	W BLANCO RD	PADRE DR	S MAIN ST	9/14/2017	100	62	62	62	12.44	0.28	0.00
WBLANCORD	010WB	W BLANCO RD	S MAIN ST	PADRE DR	9/12/2017	100	83	86	77	29.13	18.94	0.00
WBLANCORD	020EB	W BLANCO RD	RIKER ST	PADRE DR	9/14/2017	100	80	85	76	12.82	34.89	0.00
WBLANCORD	020WB	W BLANCO RD	PADRE DR	RIKER ST	9/12/2017	0	73	85	60	25.01	43.95	0.00
WBLANCORD	030EB	W BLANCO RD	LOS OLIVOS DR	RIKER ST	9/14/2017	100	79	83	75	39.93	15.39	0.70
WBLANCORD	030WB	W BLANCO RD	RIKER ST	LOS OLIVOS DR	9/12/2017	0	64	73	50	38.62	29.12	13.00
WBLANCORD	040EB	W BLANCO RD	LUTHER WAY	LOS OLIVOS DR	9/14/2017	100	79	84	72	36.98	12.80	15.70
WBLANCORD	040WB	W BLANCO RD	LOS OLIVOS DR	LUTHER WAY	9/12/2017	0	56	71	42	59.79	23.62	3.53
WBOLIVARST	15	W BOLIVAR ST	N MAIN ST	END	8/30/2017	0	47	48	47	51.76	23.63	11.35
WCURTISST	015	W CURTIS ST	N MAIN ST	PUEBLO DR	9/21/2017	0	31	65	12	74.73	11.81	4.44
WELLINGTON	15	WELLINGTON CT	DECLARATION ST	DECLARATION ST	8/24/2017	0	84	85	84	8.42	0.00	8.42
WENTWORTHC	10	WENTWORTH CIR	LONDONDERRY WAY	END	8/30/2017	67	85	85	85	0.00	0.00	0.00
WESTFIELDC	10	WESTFIELD CIR	HANCOCK ST	END	8/25/2017	76	84	86	84	4.03	5.57	4.03
WESTMINSTE	15	WESTMINSTER DR	MCKINNON ST	CAMBRIDGE CT	8/30/2017	0	83	85	82	6.38	5.53	6.38
WESTPORTCI	10	WESTPORT CIR	INGLEWOOD ST	END	8/30/2017	76	87	87	87	4.98	14.23	4.98
WESTRIDGEP	10	WESTRIDGE PKWY	N DAVIS RD	BROOKS RD	9/21/2017	66	67	85	16	67.83	6.42	2.43
WESTST	035	WEST ST	W MARKET ST	CENTRAL AVE	9/29/2017	0	39	39	39	50.00	0.00	50.00
WESTST	075	WEST ST	W ALISAL ST	CLAY ST	9/20/2017	0	42	43	42	0.75	52.07	0.75
WESTST	090	WEST ST	LANG ST	GEIL ST	9/20/2017	67	44	44	44	62.72	19.70	0.00



Street ID	Section ID	Street Name	Begin Location	End Location	PCI Date	PCI Before	PCI After	PCI High	PCI Low	Pct Load	Pct Envr	Pct Other
WESTST	100	WEST ST	LANG ST	END	9/20/2017	76	19	19	19	64.82	3.93	0.00
WGABILANST	25	W GABILAN ST	MAIN ST	LINCOLN AVE	9/27/2017	0	57	60	55	55.93	27.98	0.00
WGABILANST	40	W GABILAN ST	LINCOLN AVE	CHURCH ST	9/29/2017	0	41	41	41	50.00	0.00	50.00
WGABILANST	50	W GABILAN ST	CHURCH ST	CAPITOL ST	9/27/2017	0	18	31	7	61.24	17.46	3.16
WHEELERDR	15	WHEELER DR	E ALVIN DR	END	8/30/2017	0	60	84	42	78.19	0.19	1.89
WHITERIVER	10	WHITE RIVER CIR	STONY BROOK DR	END	8/25/2017	0	83	83	83	0.79	30.99	0.79
WHITMANCIR	10	WHITMAN CIR	LONGFELLOW DR	END	8/22/2017	78	63	83	55	54.91	22.57	0.00
WHITMANST	15	WHITMAN ST	NANTUCKET BLVD	LONGFELLOW DR	8/22/2017	0	71	76	68	13.06	44.60	13.06
WILGARTWAY	25	WILGART WAY	MAPLEWOOD DR	E ROMIE LN	9/22/2017	76	39	80	27	44.61	27.71	2.39
WILGARTWAY	35	WILGART WAY	E ROMIE LN	SAN MIGUEL AVE	9/29/2017	0	42	42	42	50.00	0.00	50.00
WILLIAMSRD	010	WILLIAMS RD	E ALISAL ST	E MARKET ST	9/21/2017	0	30	75	15	67.62	12.05	2.58
WILLIAMSRD	020	WILLIAMS RD	E MARKET ST	BELLEHAVEN ST	9/21/2017	0	22	50	9	63.08	10.65	5.90
WILLIAMSRD	030	WILLIAMS RD	BELLEHAVEN ST	BARDIN WAY	9/21/2017	0	42	61	13	60.17	8.45	4.28
WILLIAMSRD	055	WILLIAMS RD	BARDIN RD	DEL MONTE AVE	9/21/2017	0	50	61	21	51.80	10.74	6.98
WILLIAMSRD	090	WILLIAMS RD	FREEDOM PKWY	E BORONDA RD	9/21/2017	0	57	65	40	22.61	26.23	0.00
WILLIAMSRD	140	WILLIAMS RD	E BORONDA RD	OLD STAGE RD	9/21/2017	0	28	59	13	77.03	8.43	0.00
WILLIAMSRD	165	WILLIAMS RD	DEL MONTE AVE	FREEDOM PKWY	9/21/2017	0	57	64	32	42.80	9.50	2.85
WILLOWST	15	WILLOW ST	S MAIN ST	CALIFORNIA ST	9/29/2017	0	41	41	41	50.00	0.00	50.00
WILSONST	15	WILSON ST	VILLA ST	HOMESTEAD AVE	9/29/2017	0	39	39	39	50.00	0.00	50.00
WILSONST	45	WILSON ST	VILLA ST	SAN CLEMENTE AVE	9/29/2017	0	39	39	39	50.00	0.00	50.00
WIMBLEDONA	20	WIMBLEDON AVE	ESSEX WAY	OXFORD CT	8/25/2017	0	88	88	88	0.00	1.15	0.00
WIMBLEDONA	30	WIMBLEDON AVE	ESSEX WAY	WIMBLEDON WAY	8/25/2017	0	85	90	84	5.28	0.00	5.28
WIMBLEDONA	50	WIMBLEDON AVE	WIMBLEDON WAY	CHELSEA CT	8/25/2017	0	87	87	87	2.13	0.00	2.13
WIMBLEDONC	20	WIMBLEDON CIR	WIMBLEDON AVE	END	8/25/2017	0	85	85	85	1.34	0.00	1.34
WIMBLEDONW	10	WIMBLEDON WAY	WIMBLEDON AVE	ARCADIA WAY	8/25/2017	0	85	85	85	7.04	2.23	7.04
WINDSORST	15	WINDSOR ST	CHARDONNAY DR	HARDEN PKWY	9/5/2017	0	73	80	71	1.86	3.07	1.86
WINHAMST	35	WINHAM ST	S MAIN ST	END	9/29/2017	0	39	40	39	50.00	0.00	50.00
WIRENST	10	WIREN ST	NEW DEAL ST	WILLIAMS RD	9/6/2017	91	18	25	15	67.99	3.11	5.80
WLAKEST	15	W LAKE ST	N MAIN ST	RICO ST	9/20/2017	0	41	82	11	63.40	9.26	1.61
WLAMARST	10	W LAMAR ST	N MAIN ST	CASTRO ST	8/29/2017	75	44	44	44	62.21	16.12	6.00
WLAURELDR	015	W LAUREL DR	NMAIN ST	PARK SIDE ST	9/21/2017	0	64	82	34	29.74	23.53	2.17
WLAURELDR	025	W LAUREL DR	PARK SIDE ST	TYLER ST	9/21/2017	0	69	85	49	25.08	21.80	5.56
WLAURELDR	035	W LAUREL DR	TYLER ST	101 N ON/OFF RAMP	9/21/2017	0	73	84	55	40.73	28.40	5.66
WLAURELDR	140	W LAUREL DR	N DAVIS RD	S FREEWAY ON RAMP	9/27/2017	0	26	62	11	68.43	8.50	2.06
WLAURELDR	150	W LAUREL DR	N DAVIS RD	EL RANCHO WAY	9/27/2017	0	49	100	14	77.88	3.37	0.00



Street ID	Section ID	Street Name	Begin Location	End Location	PCI Date	PCI Before	PCI After	PCI High	PCI Low	Pct Load	Pct Envr	Pct Other
WMENKST	10	W MENKE ST	N MAIN ST	MARTELLA ST	9/5/2017	82	45	45	45	61.74	13.17	9.07
WOLFCT	10	WOLF CT	EAGLE DR	EAGLE DR	8/22/2017	75	85	87	84	1.60	0.00	1.60
WOODBURYCI	10	WOODBURY CIR	CANTERBURY ST	END	8/25/2017	75	85	85	85	2.05	0.00	2.05
WOODSIDECI	10	WOODSIDE CIR	WOODSIDE DR	END	9/22/2017	81	43	43	43	49.45	14.66	0.16
WOODSIDEDR	010	WOODSIDE DR	RIKER ST	IVERSON ST	9/22/2017	0	29	39	23	48.33	12.76	22.66
WOODSIDEDR	020	WOODSIDE DR	IVERSON ST	SAN VINCENTE AVE	9/22/2017	0	48	60	38	47.81	19.03	1.55
WORKCIR	10	WORK CIR	WORK ST	END	9/19/2017	79	50	57	47	37.54	13.23	0.40
WORKST	10	WORK ST	JOHN ST	E ALISAL ST	9/18/2017	68	15	19	14	65.32	10.35	2.10
WORKST	20	WORK ST	JOHN ST	WORK CIR	9/13/2017	71	10	14	7	68.36	4.75	5.65
WORKST	30	WORK ST	WORK CIR	ELVEE DR	9/13/2017	0	73	100	59	1.84	12.98	1.84
WORKST	50	WORK ST	S SANBORN RD	ELVEE DR	9/13/2017	0	52	79	13	58.86	6.19	1.03
WROMIELN	025	W ROMIE LN	BAUTISTA DR	W ROMIE LN (N MISSION PARK)	9/15/2017	0	48	80	26	84.44	1.11	1.08
WROMIELN	065	W ROMIE LN	BAUTISTA DR	END	9/15/2017	0	38	43	34	71.45	14.99	1.68
WROMIELN	075	W ROMIE LN	BAUTISTA DR	W ROMIE LN (S MISSION PARK)	9/15/2017	0	48	80	29	84.16	0.99	1.03
WROMIELN	105	W ROMIE LN	S MAIN ST	W ROMIE LN (MISSION PARK)	9/15/2017	0	26	32	19	63.62	13.58	4.01
WROSSIST	015	W ROSSI ST	N MAIN ST	SANSOME ST	9/20/2017	0	33	67	11	62.63	11.17	3.00
WROSSIST	035	W ROSSI ST	SANSOME ST	RICO ST	9/20/2017	0	36	74	10	62.46	11.60	4.31
WROSSIST	045	W ROSSI ST	RICO ST	VICTOR ST	9/20/2017	0	43	68	17	56.33	13.77	4.95
WROSSIST	055	W ROSSI ST	VICTOR ST	N DAVIS RD	9/20/2017	0	45	67	27	55.73	11.49	3.20
WSANJOAQUI	10	W SAN JOAQUIN ST	E SAN JOAQUIN ST	PADRE DR	9/22/2017	76	45	56	33	43.25	15.53	1.79
WSANLUISST	15	W SAN LUIS ST	SALINAS ST	MAIN ST	9/29/2017	0	39	39	39	50.00	0.00	50.00
WSANLUISST	55	W SAN LUIS ST	CAPITOL ST	SALINAS ST	9/29/2017	0	39	39	39	50.00	0.00	50.00
WSANLUISST	85	W SAN LUIS ST	CAPITOL ST	WEST ST	9/29/2017	0	39	39	39	50.00	0.00	50.00
YALECIR	10	YALE CIR	PENNSYLVANIA DR	END	8/30/2017	76	85	85	85	23.59	0.00	0.00
YOLOCIR	10	YOLO CIR	MENDOCINO DR	END	8/30/2017	80	29	29	29	82.61	0.00	0.00
YOSEMITECI	10	YOSEMITE CIR	YOSEMITE WAY	END	8/24/2017	78	36	39	34	64.65	22.01	0.73
YOSEMITEWA	15	YOSEMITE WAY	CASCADE CT	HUBOLDT DR	8/24/2017	0	35	37	34	67.13	17.98	1.45
YOUNGDR	10	YOUNG DR	KIRKWOOD AVE	KIRKWOOD AVE	9/11/2017	82	49	60	37	39.96	21.90	2.68
YREKADR	15	YREKA DR	CALAVERAS DR	KLAMATH DR	8/24/2017	0	40	55	29	70.10	15.06	1.05
YUCATANWAY	15	YUCATAN WAY	MAZATLAN ST	NOGAL DR	8/24/2017	0	83	85	81	14.27	0.00	14.27
ZINFANDELW	10	ZINFANDEL WAY	CHARDONNAY DR	WINDSOR ST	9/5/2017	76	73	74	72	4.02	2.53	5.62

Appendix D: Section PCI/RSL (Remaining Service Life) Listing

STSECID	StreetID	SectionID	Street Name	From	To	Lanes	Length	Width	Area	FC	SurfType	CurrentPCI	Remaining Life
1STAVE15	1STAVE	15	1ST AVE	TOWT ST	E LAUREL DR	2	2568	32	82187	R - Residential/Local	A - AC	82	27.2
1STAVE25	1STAVE	25	1ST AVE	GARNER AVE	E LAUREL DR	2	2085	32	66712	R - Residential/Local	A - AC	11	0.0
2NDAVE015	2NDAVE	015	2ND AVE	E MARKET ST	TOWT ST	2	1201	32	38416	R - Residential/Local	A - AC	84	28.5
2NDAVE065	2NDAVE	065	2ND AVE	BELLEHAVEN ST	COOPER AVE	2	1470	32	47046	R - Residential/Local	A - AC	33	2.6
2NDAVE075	2NDAVE	075	2ND AVE	GARNER AVE	BELLEHAVEN ST	2	910	32	29124	R - Residential/Local	A - AC	12	0.0
ABBEYWAY10	ABBEYWAY	10	ABBEY WAY	CROMWELL DR	GLADSTONE WAY	2	248	32	7933	R - Residential/Local	A - AC	84	28.5
ABBOTTPL15	ABBOTTPL	15	ABBOTT PL	N END	S END	2	787	32	25190	R - Residential/Local	A - AC	5	0.0
ABBOTTST015NB	ABBOTTST	015NB	ABBOTT ST	JOHN ST	FRONT ST	2	902	36	32456	A - Arterial	A - AC	26	0.3
ABBOTTST015SB	ABBOTTST	015SB	ABBOTT ST	FRONT ST	JOHN ST	2	902	36	32456	A - Arterial	A - AC	35	2.7
ABBOTTST020NB	ABBOTTST	020NB	ABBOTT ST	MAPLE ST	JOHN ST	2	771	36	27756	A - Arterial	A - AC	76	17.3
ABBOTTST020SB	ABBOTTST	020SB	ABBOTT ST	JOHN ST	MAPLE ST	2	771	36	27756	A - Arterial	A - AC	64	12.1
ABBOTTST023NB	ABBOTTST	023NB	ABBOTT ST	ALAMEDA AVE	MAPLE ST	2	892	36	32112	A - Arterial	O - AC/AC	64	12.8
ABBOTTST023SB	ABBOTTST	023SB	ABBOTT ST	MAPLE ST	ALAMEDA AVE	2	892	36	32112	A - Arterial	O - AC/AC	75	19.3
ABBOTTST025NB	ABBOTTST	025NB	ABBOTT ST	LOS PALOS DR	ALAMEDA AVE	2	1316	36	47376	A - Arterial	O - AC/AC	76	19.9
ABBOTTST025SB	ABBOTTST	025SB	ABBOTT ST	ALAMEDA AVE	LOS PALOS DR	2	1316	36	47376	A - Arterial	O - AC/AC	68	14.9
ABBOTTST027NB	ABBOTTST	027NB	ABBOTT ST	JOHNSON AVE	LOS PALOS DR	2	1269	36	45684	A - Arterial	O - AC/AC	77	20.7
ABBOTTST027SB	ABBOTTST	027SB	ABBOTT ST	LOS PALOS DR	JOHNSON AVE	2	1269	36	45684	A - Arterial	O - AC/AC	65	13.3
ABBOTTST030NB	ABBOTTST	030NB	ABBOTT ST	E ROMIE LN	JOHNSON AVE	2	263	36	9461	A - Arterial	A - AC	78	18.3
ABBOTTST030SB	ABBOTTST	030SB	ABBOTT ST	JOHNSON AVE	E ROMIE LN	2	263	36	9461	A - Arterial	A - AC	75	16.9
ABBOTTST035NB	ABBOTTST	035NB	ABBOTT ST	S SANDBORN RD	E ROMIE LN	2	1076	36	38744	A - Arterial	A - AC	74	16.4
ABBOTTST035SB	ABBOTTST	035SB	ABBOTT ST	E ROMIE LN	S SANBORN RD	2	1076	36	38744	A - Arterial	A - AC	62	11.3
ABBOTTST040NB	ABBOTTST	040NB	ABBOTT ST	GROWERS ST	S SANBORN RD	2	1811	44	79684	A - Arterial	O - AC/AC	33	2.1
ABBOTTST040SB	ABBOTTST	040SB	ABBOTT ST	S SANBORN RD	GROWERS ST	2	1811	44	79684	A - Arterial	A - AC	26	0.3
ABBOTTST050NB	ABBOTTST	050NB	ABBOTT ST	1100' E(S)/O HARKINS RD	GROWERS ST	2	2311	44	101684	A - Arterial	P - PCC	43	9.6
ABBOTTST050SB	ABBOTTST	050SB	ABBOTT ST	GROWERS ST	1100' E(S)/O HARKINS RD	2	1192	44	52448	A - Arterial	P - PCC	45	10.8
ABBOTTST055NB	ABBOTTST	055NB	ABBOTT ST	HARRIS RD	1100' E(S)/O HARKINS RD	2	4294	28	120232	A - Arterial	O - AC/AC	65	13.6
ABBOTTST055SB	ABBOTTST	055SB	ABBOTT ST	1100' E(S)/O HARKINS RD	HARRIS RD	2	4294	28	120232	A - Arterial	O - AC/AC	59	10.8
ABBOTTST060	ABBOTTST	060	ABBOTT ST	HARRIS RD	CITY LIMITS	3	1322	57	75372	A - Arterial	A - AC	83	20.6
ABERFORDCI10	ABERFORDCI	10	ABERFORD CIR	DE CUNHA CT	END	2	230	32	7365	R - Residential/Local	A - AC	46	7.9

STSECID	StreetID	SectionID	Street Name	From	To	Lanes	Length	Width	Area	FC	SurfType	CurrentPCI	Remaining Life
ACAPULCOWA15	ACAPULCOWA	15	ACAPULCO WAY	MAZATLAN ST	END	2	708	32	22654	R - Residential/Local	A - AC	84	28.5
ACOSTAPLZ20	ACOSTAPLZ	20	ACOSTA PLZ	N SANBORN RD	END	2	270	41	11070	R - Residential/Local	A - AC	71	20.3
ACOSTAPLZ80	ACOSTAPLZ	80	ACOSTA PLZ	GARNER AVE	END	2	895	41	36695	R - Residential/Local	A - AC	82	27.2
ACOSTAST10	ACOSTAST	10	ACOSTA ST	N SANBORN RD	BEECH ST	2	1236	32	39552	R - Residential/Local	A - AC	42	6.1
ACOSTAST20	ACOSTAST	20	ACOSTA ST	BEECH ST	TOWT ST	2	405	32	12960	R - Residential/Local	A - AC	39	4.9
ACOSTAST40	ACOSTAST	40	ACOSTA ST	2ND AVE	TOWT ST	2	484	32	15484	R - Residential/Local	A - AC	17	0.0
ADAMSST15	ADAMSST	15	ADAMS ST	W LAUREL DR	NAVAJO DR	2	1610	32	51516	C - Collector	A - AC	63	9.1
ADAMSST45	ADAMSST	45	ADAMS ST	MOHAWK AVE	NAVAJO DR	2	1669	32	53417	R - Residential/Local	A - AC	14	0.0
ADOBEDR15	ADOBEDR	15	ADOBE DR	SLOAT DR	VICTOR ST	2	1021	32	32676	R - Residential/Local	A - AC	66	17.4
AFTONRD15	AFTONRD	15	AFTON RD	SYCAMORE RD	BARDIN RD	2	1376	32	44040	R - Residential/Local	A - AC	9	0.0
AIRPORTBLV010	AIRPORTBLV	010	AIRPORT BLVD	SKYWAY BLVD	MERCER WAY	4	1031	60	61844	A - Arterial	A - AC	61	11.0
AIRPORTBLV015	AIRPORTBLV	015	AIRPORT BLVD	HANSEN ST	SW END	4	2195	56	122893	R - Residential/Local	A - AC	38	4.5
AIRPORTBLV105	AIRPORTBLV	105	AIRPORT BLVD	ROY DIAZ ST	MERCER WAY	4	2193	60	131557	A - Arterial	A - AC	78	18.3
ALAMEDAAVE015	ALAMEDAAVE	015	ALAMEDA AVE	ABBOTT ST	MAPLEWOOD DR	2	1598	32	51128	C - Collector	P - PCC	47	12.1
ALAMEDAAVE025	ALAMEDAAVE	025	ALAMEDA AVE	MAPLEWOOD DR	E ROMIE LN	2	943	32	30179	C - Collector	A - AC	12	0.0
ALAMEDAAVE035	ALAMEDAAVE	035	ALAMEDA AVE	E ROMIE LN	SAN MIGUEL AVE	2	1377	32	44050	C - Collector	A - AC	81	16.0
ALAMEDAPL10	ALAMEDAPL	10	ALAMEDA PL	ALAMEDA AVE	ALAMEDA AVE	2	633	32	20253	R - Residential/Local	A - AC	85	29.1
ALAMOWAY15	ALAMOWAY	15	ALAMO WAY	LAS CASITAS DR	GARNER AVE	2	1888	32	60420	R - Residential/Local	A - AC	55	12.3
ALDERCIR10	ALDERCIR	10	ALDER CIR	NOGAL DR	END	2	340	32	10873	R - Residential/Local	A - AC	85	29.1
ALEXANDERS15	ALEXANDERS	15	ALEXANDER ST	WEST ST	ANNE ST	2	639	32	20445	R - Residential/Local	P - PCC	60	25.9
ALHAMBRAST10	ALHAMBRAST	10	ALHAMBRA ST	SEPULVEDA DR	N 1ST ST	2	508	32	16266	R - Residential/Local	A - AC	43	6.5
ALISALRD40	ALISALRD	40	ALISAL RD	BARDIN RD	SCONBERG PKWY	4	194	56	10870	A - Arterial	A - AC	14	0.0
ALMAAVE010	ALMAAVE	010	ALMA AVE	1ST AVE	WILLIAMS RD	2	598	32	19129	R - Residential/Local	A - AC	35	3.3
ALMAAVE015	ALMAAVE	015	ALMA AVE	NORTH SANBORN ROAD	1ST AVE	2	2714	32	86856	R - Residential/Local	A - AC	34	3.0
ALMADENDR10	ALMADENDR	10	ALMADEN DR	CUPERTINO WAY	LOS COCHES AVE	2	260	32	8308	R - Residential/Local	A - AC	34	3.3
ALTURASCIR15	ALTURASCIR	15	ALTURAS CIR	LOS COCHES AVE	END	2	376	32	12028	R - Residential/Local	A - AC	34	3.3
ALTURASWAY10	ALTURASWAY	10	ALTURAS WAY	ALTURAS CIR	TAHOE DR	2	395	32	12632	R - Residential/Local	A - AC	62	16.5
ALVARADOCT10	ALVARADOCT	10	ALVARADO CT	ALVARADO DR	ALVARADO DR	2	999	32	31973	R - Residential/Local	A - AC	80	26.0
ALVARADODR15	ALVARADODR	15	ALVARADO DR	SHERMAN DR	END	2	1571	32	50262	R - Residential/Local	A - AC	83	27.9
ALVINCIR10	ALVINCIR	10	ALVIN CIR	W ALVIN DR	END	2	333	32	10666	R - Residential/Local	A - AC	37	4.1
AMADORCIR10	AMADORCIR	10	AMADOR CIR	RAINIER DR	END	2	269	32	8624	R - Residential/Local	A - AC	61	15.9
AMARILLOWA15	AMARILLOWA	15	AMARILLO WAY	RIDER AVE	NOGAL DR	2	656	37	24268	R - Residential/Local	A - AC	70	19.7

STSECID	StreetID	SectionID	Street Name	From	To	Lanes	Length	Width	Area	FC	SurfType	CurrentPCI	Remaining Life
AMARILLOWA30	AMARILLOWA	30	AMARILLO WAY	RIDER AVE	PACIFIC AVE	2	720	31	22312	R - Residential/Local	A - AC	84	28.5
AMBROSEDR15	AMBROSEDR	15	AMBROSE DR	W ALISAL ST	SAN VINCENTE AVE	2	1788	32	57205	A - Arterial	A - AC	33	2.2
AMBROSEDR35	AMBROSEDR	35	AMBROSE DR	DAVIS RD	W ALISAL ST	2	2239	32	71663	A - Arterial	A - AC	44	5.1
AMHERSTDR10	AMHERSTDR	10	AMHERST DR	W ALISAL ST	COLLEGE DR	2	631	32	20178	R - Residential/Local	A - AC	36	3.7
ANDINACIR10	ANDINACIR	10	ANDINA CIR	ANDINA DR	END	2	161	32	5141	R - Residential/Local	A - AC	36	3.7
ANDINADR15	ANDINADR	15	ANDINA DR	COUNTRYSIDE DR	ARGENTINE DR	2	821	32	26278	R - Residential/Local	A - AC	64	17.8
ANDOVERCIR10	ANDOVERCIR	10	ANDOVER CIR	NEWCASTLE DR	END	2	209	32	6702	R - Residential/Local	A - AC	82	27.2
ANGELUSDR10	ANGELUSDR	10	ANGELUS DR	E LAUREL DR	ELWOOD ST	2	803	32	25690	R - Residential/Local	A - AC	47	8.3
ANNEST10	ANNEST	10	ANNE ST	ALEXANDER ST	END	2	460	32	14724	R - Residential/Local	A - AC	41	5.7
ANTELOPEDR15	ANTELOPEDR	15	ANTELOPE DR	BADGER WAY	COUGAR DR	2	738	32	23603	R - Residential/Local	A - AC	84	28.5
ANTIGUAAVE15	ANTIGUAAVE	15	ANTIGUA AVE	RIDER AVE	N SANBORN RD	2	1537	32	49199	C - Collector	A - AC	71	11.9
ANTIGUACIR10	ANTIGUACIR	10	ANTIGUA CIR	ANTIGUA AVE	END	2	185	32	5924	R - Residential/Local	A - AC	85	29.1
APACHECIR10	APACHECIR	10	APACHE CIR	CHEROKEE DR	END	2	177	32	5665	R - Residential/Local	A - AC	23	0.0
ARAGONCIR10	ARAGONCIR	10	ARAGON CIR	CHEROKEE DR	END	2	427	32	13664	R - Residential/Local	A - AC	12	0.0
ARCADIACIR10	ARCADIACIR	10	ARCADIA CIR	ARCADIA WAY	END	2	384	32	12287	R - Residential/Local	A - AC	52	10.8
ARCADIACT10	ARCADIACT	10	ARCADIA CT	ARCADIA WAY	ARCADIA WAY	2	1293	32	41362	R - Residential/Local	A - AC	84	28.5
ARCADIAWAY10	ARCADIAWAY	10	ARCADIA WAY	EL DORADO DR	ARCADIA CT	2	2103	32	67296	R - Residential/Local	A - AC	84	28.5
ARCADIAWAY20	ARCADIAWAY	20	ARCADIA WAY	ARCADIA CT	NATIVIDAD RD	2	817	32	26144	R - Residential/Local	A - AC	83	27.9
ARCADIAWAY30	ARCADIAWAY	30	ARCADIA WAY	NATIVIDAD RD	GLENDORA WAY	2	738	32	23619	R - Residential/Local	A - AC	42	6.1
ARCHERST40	ARCHERST	40	ARCHER ST	BELMONT DR	UNIVERSITY AVE	2	689	32	22036	R - Residential/Local	A - AC	22	0.0
ARCHERST45	ARCHERST	45	ARCHER ST	NACIONAL ST	UNIVERSITY AVE	2	1291	32	41325	R - Residential/Local	A - AC	10	0.0
ARCHERST50	ARCHERST	50	ARCHER ST	VILLA ST	NACIONAL ST	2	640	38	24331	R - Residential/Local	P - PCC	67	33.3
ARCHERST60	ARCHERST	60	ARCHER ST	CASSIDY ST	CAPITOL ST	2	214	40	8554	R - Residential/Local	P - PCC	60	25.9
ARCHERST70	ARCHERST	70	ARCHER ST	CAPITOL ST	RIKER ST	2	320	32	10236	R - Residential/Local	A - AC	79	25.3
ARCHERST80	ARCHERST	80	ARCHER ST	WEST ST	HOMESTEAD AVE	2	640	40	25604	R - Residential/Local	P - PCC	69	32.8
AREZZOCIR15	AREZZOCIR	15	AREZZO CIR	SIENA WAY	END	2	559	32	17897	R - Residential/Local	A - AC	85	29.1
ARGENTINEC10	ARGENTINEC	10	ARGENTINE CIR	ARGENTINE DR	END	2	169	32	5408	R - Residential/Local	A - AC	60	15.2
ARGENTINED15	ARGENTINED	15	ARGENTINE DR	BARDIN RD	END	2	1040	32	33281	R - Residential/Local	A - AC	71	20.3
ARGENTINEP10	ARGENTINEP	10	ARGENTINE PL	ARGENTINE DR	END	2	375	32	11993	R - Residential/Local	A - AC	70	19.7
ARGUELLOCI10	ARGUELLOCI	10	ARGUELLO CIR	ARGUELLO DR	END	2	136	32	4348	R - Residential/Local	A - AC	84	28.5
ARGUELLODR15	ARGUELLODR	15	ARGUELLO DR	SANSOME ST	END	2	877	32	28073	R - Residential/Local	A - AC	84	28.5
ARTHURCT10	ARTHURCT	10	ARTHUR CT	CLEVELAND AVE	END	2	316	32	10127	R - Residential/Local	A - AC	26	0.5
ARTHURST15	ARTHURST	15	ARTHUR ST	CLEVERLAND AVE	END	2	2200	32	70407	R - Residential/Local	A - AC	56	12.9

STSECID	StreetID	SectionID	Street Name	From	To	Lanes	Length	Width	Area	FC	SurfType	CurrentPCI	Remaining Life
ASHBURYWAY10	ASHBURYWAY	10	ASHBURY WAY	ADOBE DR	VICTOR ST	2	1057	32	33817	R - Residential/Local	A - AC	20	0.0
ASPENPL10	ASPENPL	10	ASPEN PL	WOODSIDE DR	END	2	175	32	5593	R - Residential/Local	A - AC	34	3.0
ASTORCIR10	ASTORCIR	10	ASTOR CIR	ASTOR WAY	END	2	226	32	7234	R - Residential/Local	A - AC	83	27.9
ASTORWAY15	ASTORWAY	15	ASTOR WAY	BROADWAY DR	HUDSON WAY	2	580	32	18573	R - Residential/Local	A - AC	83	27.9
ATHERTONCI10	ATHERTONCI	10	ATHERTON CIR	ATHERTON WAY	END	2	350	32	11187	R - Residential/Local	A - AC	43	6.5
ATHERTONWA10	ATHERTONWA	10	ATHERTON WAY	MILLBRAE ST	CAMBRIAN DR	2	1257	40	50280	R - Residential/Local	A - AC	43	6.5
ATHERTONWA20	ATHERTONWA	20	ATHERTON WAY	CAMBRIAN DR	MILLBRAE ST	2	2573	40	102920	R - Residential/Local	A - AC	30	1.8
ATLANTICST15	ATLANTICST	15	ATLANTIC ST	GARNER AVE	DEL MONTE AVE	2	1546	32	49463	R - Residential/Local	A - AC	44	7.0
ATTLEBURYC10	ATTLEBURYC	10	ATTLEBURY CIR	CANTERBURY ST	END	2	292	32	9350	R - Residential/Local	A - AC	83	27.9
AUBURNST10	AUBURNST	10	AUBURN ST	CHURCH ST	CAYUGA ST	2	321	32	10272	R - Residential/Local	A - AC	30	1.6
AUBURNST25	AUBURNST	25	AUBURN ST	CAYUGA ST	WEST ST	2	956	32	30592	R - Residential/Local	P - PCC	40	9.3
AVELARST10	AVELARST	10	AVELAR ST	PINE ST	END	2	280	32	8960	R - Residential/Local	P - PCC	39	8.6
AVENUEA10	AVENUEA	10	AVENUE A	S MAIN ST	LINCOLN AVE	2	299	32	9554	R - Residential/Local	A - AC	8	0.0
AVENUEB10	AVENUEB	10	AVENUE B	LINCOLN AVE	S MAIN ST	2	298	32	9522	R - Residential/Local	A - AC	56	13.0
AVISCT10	AVISCT	10	AVIS CT	MARGARET ST	SYCAMORE RD	2	563	32	18001	R - Residential/Local	A - AC	12	0.0
AZTECCIR10	AZTECCIR	10	AZTEC CIR	CHEROKEE DR	END	2	126	32	4041	R - Residential/Local	A - AC	24	0.0
BADGERWAY15	BADGERWAY	15	BADGER WAY	COUGAR DR	WILLIAMS RD	2	681	32	21801	C - Collector	A - AC	84	17.4
BAJACIR10	BAJACIR	10	BAJA CIR	DURANGO ST	END	2	132	32	4228	R - Residential/Local	A - AC	85	29.1
BALDWINST10	BALDWINST	10	BALDWIN ST	W LAUREL DR	END	2	466	32	14923	R - Residential/Local	A - AC	34	3.3
BARBARAPL15	BARBARAPL	15	BARBARA PL	BEVERLY DR	SHARON DR	2	752	32	24055	R - Residential/Local	A - AC	17	0.0
BARCELONAC10	BARCELONAC	10	BARCELONA CIR	CHEROKEE DR	END	2	437	32	13986	R - Residential/Local	A - AC	25	0.1
BARDINCIR10	BARDINCIR	10	BARDIN CIR	BARDIN WAY	BARDIN WAY	2	1043	32	33372	R - Residential/Local	A - AC	14	0.0
BARDINRD15	BARDINRD	15	BARDIN RD	E ALISAL RD	TORO AVE	4	2347	64	150205	A - Arterial	A - AC	20	0.0
BARDINRD25	BARDINRD	25	BARDIN RD	TORO AVE	WILLIAMS RD	4	675	64	43204	A - Arterial	A - AC	42	4.5
BARDINWAY15	BARDINWAY	15	BARDIN WAY	BARDIN CIR	WILLIAMS RD	2	895	32	28653	R - Residential/Local	A - AC	9	0.0
BARKLEYDR10	BARKLEYDR	10	BARKLEY DR	EISENHOWER ST	LOHMAN ST	2	514	32	16437	R - Residential/Local	A - AC	26	0.5
BAUTISTADR10	BAUTISTADR	10	BAUTISTA DR	ORANGE DR	W ROMIE LN	2	563	32	18016	R - Residential/Local	A - AC	45	7.5
BAUTISTADR20	BAUTISTADR	20	BAUTISTA DR	W ROMIE LN	W ACACIA ST	2	872	32	27904	R - Residential/Local	A - AC	55	12.4
BAYWOODPL10	BAYWOODPL	10	BAYWOOD PL	WOODSIDE DR	END	2	394	32	12600	R - Residential/Local	A - AC	34	3.0
BEACONHIL120	BEACONHIL1	20	BEACON HILL DR	CONSTITUTION BLVD	END	2	608	32	19447	R - Residential/Local	A - AC	82	27.2
BEACONHIL130	BEACONHIL1	30	BEACON HILL DR	CONSTITUTION BLVD	ROCKPORT WAY	2	1033	42	43386	R - Residential/Local	A - AC	76	23.4

STSECID	StreetID	SectionID	Street Name	From	To	Lanes	Length	Width	Area	FC	SurfType	CurrentPCI	Remaining Life
BEACONHIL140	BEACONHIL1	40	BEACON HILL DR	ROCKPORT WAY	BOSTON ST	2	1528	42	64176	R - Residential/Local	A - AC	83	27.9
BEACONHIL150	BEACONHIL1	50	BEACON HILL DR	BOSTON ST	CONSTITUTION BLVD	2	1050	42	44100	R - Residential/Local	A - AC	86	29.7
BEACONHILL10	BEACONHILL	10	BEACON HILL CIR	BEACON HILL DR	SW END	2	181	32	5791	R - Residential/Local	A - AC	85	29.1
BEDFORDDR15	BEDFORDDR	15	BEDFORD DR	UNIVERSITY AVE	COLUMBIA AVE	2	1704	32	54522	R - Residential/Local	A - AC	36	3.7
BEECHST15	BEECHST	15	BEECH ST	GARNER AVE	ACOSTA ST (SW END)	2	1810	32	57920	R - Residential/Local	A - AC	18	0.0
BELAIRWAY10	BELAIRWAY	10	BEL AIR WAY	W ACACIA ST	FAIRFAX DR	2	424	32	13559	R - Residential/Local	A - AC	22	0.0
BELLARMINE10	BELLARMINE	10	BELLARMINE DR	W ALISAL ST	PALMA DR	2	979	32	31321	R - Residential/Local	A - AC	35	3.4
BELLEHAVEN15	BELLEHAVEN	15	BELLEHAVEN ST	WILLIAMS RD	TOWT ST	2	1684	32	53901	R - Residential/Local	A - AC	7	0.0
BELMONTDR15	BELMONTDR	15	BELMONT DR	MELROSE DR	ARCHER ST	2	1098	32	35135	R - Residential/Local	A - AC	37	4.1
BENNINGTON15	BENNINGTON	15	BENNINGTON CT	BOSTON ST	BOSTON ST	2	856	32	27394	R - Residential/Local	A - AC	80	25.9
BERKSHIREW15	BERKSHIREW	15	BERKSHIRE WAY	CAPE COD WAY	BOSTON ST	2	701	32	22433	R - Residential/Local	A - AC	82	27.2
BERMUDAWAY10	BERMUDAWAY	10	BERMUDA WAY	RIDER AVE	PACIFIC AVE	2	720	32	23055	R - Residential/Local	A - AC	85	29.1
BERNARDOAV15	BERNARDOAV	15	BERNARDO AVE	LA MANCHA WAY	FREEDOM PKWY	2	1499	32	47973	R - Residential/Local	A - AC	85	29.1
BERNARDOCI10	BERNARDOCI	10	BERNARDO CIR	BERNARDO AVE	END	2	337	32	10772	R - Residential/Local	A - AC	85	29.1
BEVERLYDR15	BEVERLYDR	15	BEVERLY DR	FAIRVIEW AVE	FLORENCE PL	2	1345	32	43051	R - Residential/Local	A - AC	33	2.6
BISONCIR10	BISONCIR	10	BISON CIR	BISON WAY	END	2	186	32	5957	R - Residential/Local	A - AC	85	29.1
BISONWAY15	BISONWAY	15	BISON WAY	EAGLE DR	BUCKHORN DR	2	1113	32	35622	R - Residential/Local	A - AC	84	28.5
BLANCOCIR10	BLANCOCIR	10	BLANCO CIR	E BLANCO RD	END	2	899	32	28768	R - Residential/Local	A - AC	30	1.5
BLOCKAVE15	BLOCKAVE	15	BLOCK AVE	KIP DR	PARSONS AVE	2	1234	32	39488	R - Residential/Local	A - AC	64	17.8
BOBCATWAY10	BOBCATWAY	10	BOBCAT WAY	ANTELOPE DR	COUGAR DR	2	762	32	24382	R - Residential/Local	A - AC	85	29.1
BOCAWAY10	BOCAWAY	10	BOCA WAY	EMERALD WAY	TAHOE DR	2	265	32	8478	R - Residential/Local	A - AC	41	5.7
BOEINGAVE15	BOEINGAVE	15	BOEING AVE	RODEO AVE	NAVAJO DR	2	1600	32	51203	R - Residential/Local	A - AC	26	0.5
BOLEROAVE15	BOLEROAVE	15	BOLERO AVE	E LAUREL DR	CHAPARRAL ST	2	1793	32	57378	R - Residential/Local	A - AC	35	3.3
BOLOGNACT10	BOLOGNACT	10	BOLOGNA CT	BOLOGNA WAY	BOLOGNA WAY	2	737	32	23583	R - Residential/Local	A - AC	82	27.2
BOLOGNAWAY15	BOLOGNAWAY	15	BOLOGNA WAY	SIENA WAY	PIAZZA DR	2	783	32	25054	R - Residential/Local	A - AC	84	28.5
BORONDARD010EB	BORONDARD	010EB	BORONDA RD	N FREEWAY ON RAMP	N MAIN ST	2	547	32	17502	A - Arterial	A - AC	41	4.2
BORONDARD010WB	BORONDARD	010WB	BORONDA RD	N MAIN ST	N FREEWAY ON RAMP	2	547	32	17502	A - Arterial	A - AC	44	5.1

STSECID	StreetID	SectionID	Street Name	From	To	Lanes	Length	Width	Area	FC	SurfType	CurrentPCI	Remaining Life
BORONDARD120	BORONDARD	120	BORONDA RD	135' NW OF N DAVIS RD (CITY LIMIT)	N DAVIS RD	2	135	32	4320	R - Residential/Local	A - AC	84	28.5
BOSTONCIR10	BOSTONCIR	10	BOSTON CIR	BENNINGTON CT	END	2	186	32	5946	R - Residential/Local	A - AC	83	27.9
BOSTONST15	BOSTONST	15	BOSTON ST	BENNINGTON CT	BEACON HILL DR	2	2945	32	94249	R - Residential/Local	A - AC	83	27.9
BOYLECT15	BOYLECT	15	BOYLE CT	CHRISTENSEN AVE	CHRISTENSEN AVE	2	1149	32	36765	R - Residential/Local	A - AC	79	25.3
BRADBURYST015	BRADBURYST	015	BRADBURY ST	END	FITZGERALD ST	2	2003	37	74111	R - Residential/Local	A - AC	82	27.2
BRIARWOODP15	BRIARWOODP	15	BRIARWOOD PL	END	END	2	631	32	20182	R - Residential/Local	A - AC	40	5.3
BRIDGEALY10	BRIDGEALY	10	BRIDGE ALY	MARKET WAY	E LAKE ST	2	562	18	10111	R - Residential/Local	P - PCC	34	5.3
BRIDGEST10	BRIDGEST	10	BRIDGE ST	E MENKE ST	E ROSSI ST	2	470	32	15025	R - Residential/Local	A - AC	10	0.0
BRIDGEST20	BRIDGEST	20	BRIDGE ST	MARKET WAY	E LAKE ST	2	417	32	13339	C - Collector	P - PCC	57	19.2
BRIDGEST30	BRIDGEST	30	BRIDGE ST	E LAKE ST	N END (WALL)	2	95	42	3990	R - Residential/Local	A - AC	24	0.0
BRIDGEST35	BRIDGEST	35	BRIDGE ST	E ROSSI ST	S END (WALL)	2	240	42	10080	R - Residential/Local	A - AC	32	2.3
BRIDGEST40	BRIDGEST	40	BRIDGE ST	E MENKE ST	N MAIN ST	2	758	32	24256	R - Residential/Local	A - AC	27	0.8
BRIGHTONST15	BRIGHTONST	15	BRIGHTON ST	FILBERT WAY	STEVENSON ST	2	478	32	15300	R - Residential/Local	A - AC	30	1.5
BRIGHTONST30	BRIGHTONST	30	BRIGHTON ST	FILBERT WAY	MCALLISTER ST	2	437	32	13969	R - Residential/Local	A - AC	25	0.2
BRISTOLCIR10	BRISTOLCIR	10	BRISTOL CIR	BEACON HILL DR	NE END	2	257	32	8227	R - Residential/Local	A - AC	85	29.1
BROADWAYDR15	BROADWAYDR	15	BROADWAY DR	PENNSYLVANIA DR	HARDEN PKWY	2	1203	32	38507	R - Residential/Local	A - AC	83	27.9
BROOKSRD10	BROOKSRD	10	BROOKS RD	WESTRIDGE PKWY	BORONDA RD	2	884	32	28291	C - Collector	A - AC	84	17.5
BRUCEAVE10	BRUCEAVE	10	BRUCE AVE	TALBOT ST	COLLEGE DR	2	780	32	24947	R - Residential/Local	A - AC	38	4.5
BRUCEAVE20	BRUCEAVE	20	BRUCE AVE	W ACACIA ST	COLLEGE DR	2	836	32	26762	R - Residential/Local	A - AC	32	2.3
BRUNKENAVE10	BRUNKENAVE	10	BRUNKEN AVE	CHAMBERLAIN ST	SPICER ST	2	567	32	18150	C - Collector	A - AC	52	6.1
BRUNKENAVE20	BRUNKENAVE	20	BRUNKEN AVE	CHAMBERLAIN ST	MALARIN ST	2	1012	32	32372	C - Collector	A - AC	21	0.0
BRUNKENAVE30	BRUNKENAVE	30	BRUNKEN AVE	MALARIN ST	END	2	855	32	27373	R - Residential/Local	A - AC	53	11.4
BRUTUSST15	BRUTUSST	15	BRUTUS ST	END	END	2	1137	32	36392	R - Residential/Local	A - AC	16	0.0
BRYANTCIR10	BRYANTCIR	10	BRYANT CIR	VAN NESS CT	END	2	256	32	8207	R - Residential/Local	A - AC	81	26.6
BUCHANANWA10	BUCHANANWA	10	BUCHANAN WAY	KENNEDY ST	KENNEDY ST	2	670	32	21444	R - Residential/Local	A - AC	33	2.9
BUCKEYEWAY10	BUCKEYEWAY	10	BUCKEYE WAY	MADRONE DR	NOGAL DR	2	376	32	12029	R - Residential/Local	A - AC	84	28.5
BUCKHORNDR15	BUCKHORNDR	15	BUCKHORN DR	RIDER AVE	N SANBORN RD	2	1857	32	59433	C - Collector	A - AC	77	14.2
BUCKHORNDR25	BUCKHORNDR	25	BUCKHORN DR	FALCON RD	N SANBORN RD	2	996	32	31872	C - Collector	A - AC	84	17.4
BUCKINGHA110	BUCKINGHA1	10	BUCKINGHAM DR	CASCADE WAY	DORSET WAY	2	626	32	20032	R - Residential/Local	A - AC	84	28.5
BUCKINGHA120	BUCKINGHA1	20	BUCKINGHAM DR	DORSET WAY	ARCADIA WAY	2	702	32	22464	R - Residential/Local	A - AC	87	30.3
BUCKINGHA210	BUCKINGHA2	10	BUCKINGHAM WAY	EL DORADO DR	BUCKINGHAM DR	2	169	32	5417	R - Residential/Local	A - AC	83	27.9

STSECID	StreetID	SectionID	Street Name	From	To	Lanes	Length	Width	Area	FC	SurfType	CurrentPCI	Remaining Life
BUCKINGHAM10	BUCKINGHAM	10	BUCKINGHAM CIR	BUCKINGHAM DR	END	2	168	32	5384	R - Residential/Local	A - AC	84	28.5
BUENAVISTA10	BUENAVISTA	10	BUENA VISTA ST	WILSON ST	PARK ST	2	637	38	24214	R - Residential/Local	P - PCC	57	23.0
BUNKERHILL15	BUNKERHILL	15	BUNKER HILL WAY	CONSTITUTION BLVD	GEORGETOWN WAY	2	1245	32	39849	R - Residential/Local	A - AC	85	29.1
BURGUNDYWA15	BURGUNDYWA	15	BURGUNDY WAY	CABERNET WAY	CHARDONNAY DR	2	422	32	13498	R - Residential/Local	A - AC	74	22.2
BURKEST10	BURKEST	10	BURKE ST	DEL MONTE AVE	END	2	708	32	22666	R - Residential/Local	A - AC	18	0.0
BURLINGTO115	BURLINGTO1	15	BURLINGTON DR	PROVINCETOWN DR	END	2	1015	32	32495	R - Residential/Local	A - AC	84	28.5
BURLINGTON10	BURLINGTON	10	BURLINGTON CIR	BURLINGTON DR	END	2	193	32	6165	R - Residential/Local	A - AC	85	29.1
BURTONAVE10	BURTONAVE	10	BURTON AVE	HARKINS RD	END	2	1180	32	37754	R - Residential/Local	A - AC	11	0.0
BUSHST10	BUSHST	10	BUSH ST	RICO ST	HYDE ST	2	1294	32	41408	R - Residential/Local	A - AC	73	21.6
BUSHST20	BUSHST	20	BUSH ST	HYDE ST	S END	2	185	32	5920	R - Residential/Local	A - AC	72	21.0
BYRONDR10	BYRONDR	10	BYRON DR	CHAUCER DR	STEPHANIE DR	2	857	32	27433	R - Residential/Local	A - AC	70	19.8
CABERNETCI10	CABERNETCI	10	CABERNET CIR	CABERNET WAY	END	2	171	32	5480	R - Residential/Local	A - AC	74	22.2
CABERNETWA15	CABERNETWA	15	CABERNET WAY	CHARDONNAY DR	BURGUNDY WAY	2	1103	32	35287	R - Residential/Local	A - AC	68	18.6
CABOTWAY15	CABOTWAY	15	CABOT WAY	BEACON HILL DR	BERKSHIRE WAY	2	766	32	24498	R - Residential/Local	A - AC	84	28.5
CABRILLOAV10	CABRILLOAV	10	CABRILLO AVE	TAMPICO AVE	LINWOOD DR	2	881	32	28178	R - Residential/Local	A - AC	53	11.3
CACERASCIR10	CACERASCIR	10	CACERAS CIR	CHEROKEE DR	END	2	437	32	13968	R - Residential/Local	A - AC	10	0.0
CACHUMACT10	CACHUMACT	10	CACHUMA CT	GAVIOTA DR	GAVIOTA DR	2	989	32	31663	R - Residential/Local	A - AC	85	29.1
CACTUSCT10	CACTUSCT	10	CACTUS CT	TUMBLEWEED DR	TUMBLEWEED DR	2	1254	32	40133	R - Residential/Local	A - AC	85	29.1
CADIZCIR10	CADIZCIR	10	CADIZ CIR	CHEROKEE DR	END	2	352	32	11280	R - Residential/Local	A - AC	24	0.0
CALAVERASD15	CALAVERASD	15	CALAVERAS DR	END	END	2	3228	32	103301	R - Residential/Local	A - AC	46	7.9
CALIFORNI1015	CALIFORNI1	015	CALIFORNIA ST	MARKET WAY	E ROSSI ST	2	861	32	27545	R - Residential/Local	P - PCC	49	16.0
CALIFORNI1045	CALIFORNI1	045	CALIFORNIA ST	JOHN ST	E GABILAN ST	2	2332	46	107272	C - Collector	P - PCC	47	12.1
CALIFORNI1105	CALIFORNI1	105	CALIFORNIA ST	JOHN ST	E ACACIA ST	2	2589	46	119091	C - Collector	P - PCC	39	7.2
CALIFORNI1145	CALIFORNI1	145	CALIFORNIA ST	E ACACIA ST	E ROMIE LN	2	612	46	28134	C - Collector	A - AC	12	0.0
CALIFORNI1160	CALIFORNI1	160	CALIFORNIA ST	MARKET WAY	END	2	166	32	5313	R - Residential/Local	A - AC	36	3.7
CALIFORNIA10	CALIFORNIA	10	CALIFORNIA ALY	E ALISAL ST	E SAN LUIS ST	2	668	14	9353	R - Residential/Local	P - PCC	29	2.2
CALIFORNIA20	CALIFORNIA	20	CALIFORNIA ALY	E ALISAL ST	E GABILAN ST	2	765	14	10705	R - Residential/Local	P - PCC	40	9.3
CALIFORNIA30	CALIFORNIA	30	CALIFORNIA ALY	E SAN LUIS ST	END	2	464	14	6495	R - Residential/Local	A - AC	13	0.0
CALLECEBU15	CALLECEBU	15	CALLE CEBU	SHERWOOD DR	SUN WAY	2	1056	32	33778	R - Residential/Local	A - AC	84	28.5
CAMARILLOC10	CAMARILLOC	10	CAMARILLO CT	MORENO WAY	MORENO DR	2	1144	32	36609	R - Residential/Local	A - AC	84	28.5
CAMBRIANDR10	CAMBRIANDR	10	CAMBRIAN DR	ATHERTON WAY	CUPERTINO WAY	2	1320	32	42240	R - Residential/Local	A - AC	52	10.8

STSECID	StreetID	SectionID	Street Name	From	To	Lanes	Length	Width	Area	FC	SurfType	CurrentPCI	Remaining Life
CAMBRIANDR30	CAMBRIANDR	30	CAMBRIAN DR	CUPERTINO WAY	SAUSAL DR	2	1051	32	33632	R - Residential/Local	A - AC	33	2.9
CAMBRIDGECE15	CAMBRIDGECE	15	CAMBRIDGE CT	WESTMINSTER DR	WESTMINSTER DR	2	1390	32	44464	R - Residential/Local	A - AC	84	28.5
CAMDENWAY15	CAMDENWAY	15	CAMDEN WAY	W ACACIA ST	SAN SIMEON DR	2	538	32	17230	R - Residential/Local	A - AC	32	2.3
CAMILLECT10	CAMILLECT	10	CAMILLE CT	ATLANTIC ST	END	2	194	32	6207	R - Residential/Local	A - AC	72	20.9
CAMPANIACI10	CAMPANIACI	10	CAMPANIA CIR	CAMPANIA WAY	END	2	242	32	7740	R - Residential/Local	A - AC	85	29.1
CAMPANIAWA15	CAMPANIAWA	15	CAMPANIA WAY	PALERMO DR	END	2	1151	32	36829	R - Residential/Local	A - AC	83	27.9
CAMPUSAVE15	CAMPUSAVE	15	CAMPUS AVE	HASTINGS AVE	FAIRFAX DR	2	940	32	30067	R - Residential/Local	A - AC	14	0.0
CANCUNCIR10	CANCUNCIR	10	CANCUN CIR	BERNARDO AVE	END	2	127	32	4056	R - Residential/Local	A - AC	85	29.1
CANELLECT15	CANELLECT	15	CANELLI CT	TUSCANY BLVD	CANELLI CT	2	1642	32	52551	R - Residential/Local	A - AC	83	27.9
CANTERBURY15	CANTERBURY	15	CANTERBURY ST	LEXINGTON DR	END	2	1215	32	38884	R - Residential/Local	A - AC	84	28.5
CAOBAWAY10	CAOBAWAY	10	CAOBA WAY	AMARILLO WAY	NOGAL DR	2	875	32	27985	R - Residential/Local	A - AC	40	5.3
CAOBAWAY20	CAOBAWAY	20	CAOBA WAY	AMARILLO WAY	END	2	169	32	5415	R - Residential/Local	A - AC	15	0.0
CAPECODWAY15	CAPECODWAY	15	CAPE COD WAY	ROCKPORT WAY	CONSTITUTION BLVD	2	1142	32	36554	R - Residential/Local	A - AC	83	27.9
CAPISTRANO15	CAPISTRANO	15	CAPISTRANO DR	ORANGE DR	W ACACIA ST	2	1560	32	49910	R - Residential/Local	A - AC	27	0.5
CAPITOLST025	CAPITOLST	025	CAPITOL ST	W MARKET ST	CENTRAL ST	2	1170	32	37440	C - Collector	P - PCC	46	11.4
CAPITOLST065	CAPITOLST	065	CAPITOL ST	CENTRAL AVE	CLAY ST	2	2260	32	72320	A - Arterial	P - PCC	61	22.4
CAPITOLST095	CAPITOLST	095	CAPITOL ST	GEIL ST	END	2	487	32	15590	R - Residential/Local	A - AC	21	0.0
CAPITOLST100	CAPITOLST	100	CAPITOL ST	CLAY ST	END	2	519	32	16608	R - Residential/Local	P - PCC	39	8.6
CAPRIWAY15	CAPRIWAY	15	CAPRI WAY	PIAZZA DR	END	2	810	32	25934	R - Residential/Local	A - AC	84	28.5
CARDINAWAY10	CARDINAWAY	10	CARDINA WAY	BERNARDO AVE	PALMERA AVE	2	441	32	14104	R - Residential/Local	A - AC	85	29.1
CARIBBEANA10	CARIBBEANA	10	CARIBBEAN AVE	TAHITI PL	PACIFIC AVE	2	239	32	7659	R - Residential/Local	A - AC	54	11.8
CARIBBEANA20	CARIBBEANA	20	CARIBBEAN AVE	TAHITI PL	HAWAII PL	2	241	32	7722	R - Residential/Local	A - AC	51	10.3
CARICT10	CARICT	10	CARI CT	ATLANTIC ST	END	2	194	32	6211	R - Residential/Local	A - AC	75	22.8
CARMELAVE25	CARMELAVE	25	CARMEL AVE	MAPLE ST	EL PASO PL	2	1263	32	40416	C - Collector	P - PCC	39	7.2
CARMELAVE45	CARMELAVE	45	CARMEL AVE	HAWTHORNE ST	EL PASO PL	2	694	32	22208	C - Collector	P - PCC	48	12.7
CARMELITAD10	CARMELITAD	10	CARMELITA DR	W ALISAL ST	PALMA DR	2	1050	32	33614	R - Residential/Local	A - AC	31	1.9
CARMELITAD35	CARMELITAD	35	CARMELITA DR	AMBROSE DR	W ALISAL ST	2	1904	32	60922	R - Residential/Local	A - AC	29	1.2
CAROLDR15	CAROLDR	15	CAROL DR	FLORENCE PL	END	2	1432	32	45814	R - Residential/Local	A - AC	28	0.8
CARRAVE15	CARRAVE	15	CARR AVE	E MARKET ST	END	2	748	32	23948	R - Residential/Local	A - AC	52	10.8
CARRIAGECT10	CARRIAGECT	10	CARRIAGE CT	CARRIAGE DR	CARRIAGE DR	2	786	32	25146	R - Residential/Local	A - AC	58	14.1
CARRIAGEDR15	CARRIAGEDR	15	CARRIAGE DR	COUNTRYSIDE DR	CARRIAGE CT	2	448	32	14327	R - Residential/Local	A - AC	52	10.8
CASCADECIR15	CASCADECIR	15	CASCADE CIR	KLAMATH DR	END	2	492	32	15739	R - Residential/Local	A - AC	42	6.1

STSECID	StreetID	SectionID	Street Name	From	To	Lanes	Length	Width	Area	FC	SurfType	CurrentPCI	Remaining Life
CASCADECT15	CASCADECT	15	CASCADE CT	KLAMATH DR	CASCADE CIR	2	958	32	30658	R - Residential/Local	A - AC	36	4.1
CASCADEWAY15	CASCADEWAY	15	CASCADE WAY	BUCKINGHAM DR	KLAMATH DR	2	877	32	28072	R - Residential/Local	A - AC	72	20.9
CASENTINIS10	CASENTINIS	10	CASENTINI ST	RICO ST	N MAIN ST	2	2332	32	74622	C - Collector	A - AC	83	17.0
CASSIDYST10	CASSIDYST	10	CASSIDY ST	CENTRAL AVE	ARCHER ST	2	320	32	10240	R - Residential/Local	P - PCC	39	8.6
CASSINOCIR10	CASSINOCIR	10	CASSINO CIR	CASSINO WAY	END	2	250	32	8008	R - Residential/Local	A - AC	72	20.9
CASSINOWAY15	CASSINOWAY	15	CASSINO WAY	SPOLETO ST	SPOLETO ST	2	1041	32	33296	R - Residential/Local	A - AC	85	29.1
CASTLETONS15	CASTLETONS	15	CASTLETON ST	LITTLE RIVER DR	END	2	729	32	23332	R - Residential/Local	A - AC	84	28.5
CASTROST10	CASTROST	10	CASTRO ST	N MAIN ST	W LAMAR ST	2	680	32	21770	R - Residential/Local	A - AC	37	4.1
CATALINAAV10	CATALINAAV	10	CATALINA AVE	WILSON ST	NACIONAL ST	2	668	32	21372	R - Residential/Local	A - AC	43	6.6
CAYUCOSCIR10	CAYUCOSCIR	10	CAYUCOS CIR	MORENO DR	END	2	234	32	7488	R - Residential/Local	A - AC	86	29.7
CAYUGAST10	CAYUGAST	10	CAYUGA ST	CENTRAL AVE	W GABILAN ST	2	473	32	15136	R - Residential/Local	P - PCC	42	10.7
CAYUGAST30	CAYUGAST	30	CAYUGA ST	W ALISAL ST	CLAY ST	2	1117	37	41329	R - Residential/Local	P - PCC	41	10.0
CAYUGAST40	CAYUGAST	40	CAYUGA ST	CLAY ST	S END	2	252	37	9324	R - Residential/Local	A - AC	21	0.0
CEDARST10	CEDARST	10	CEDAR ST	PARKWAY RD	E MARKET ST	2	416	32	13303	R - Residential/Local	A - AC	37	4.1
CEDARST25	CEDARST	25	CEDAR ST	N SANBORN RD	E MARKET ST	2	457	32	14634	R - Residential/Local	A - AC	30	1.8
CEDROSAVE10	CEDROSAVE	10	CEDROS AVE	NACIONAL ST	END	2	350	32	11207	R - Residential/Local	A - AC	17	0.0
CENTERST15	CENTERST	15	CENTER ST	E MARKET ST	EAST ST	2	906	32	29002	R - Residential/Local	A - AC	50	9.8
CENTRALAVE055	CENTRALAVE	055	CENTRAL AVE	DAVIS RD	UNIVERSITY AVE	2	882	46	40572	A - Arterial	P - PCC	64	25.0
CENTRALAVE065	CENTRALAVE	065	CENTRAL AVE	UNIVERSITY AVE	NACIONAL ST	2	1475	46	67850	A - Arterial	P - PCC	44	10.2
CENTRALAVE075	CENTRALAVE	075	CENTRAL AVE	NACIONAL ST	HOMESTEAD AVE	2	1279	46	58834	A - Arterial	P - PCC	52	15.5
CENTRALAVE085	CENTRALAVE	085	CENTRAL AVE	HOMESTEAD AVE	CAPITOL ST	2	1277	46	58742	A - Arterial	P - PCC	42	8.9
CENTRALAVE095	CENTRALAVE	095	CENTRAL AVE	SALINAS ST	CAPITOL ST	2	1299	46	59754	A - Arterial	P - PCC	41	8.4
CENTRALAVE180	CENTRALAVE	180	CENTRAL AVE	SALINAS ST	MAIN ST	2	261	40	10429	C - Collector	A - AC	61	8.4
CHABLISCIR10	CHABLISCIR	10	CHABLIS CIR	MERLOT WAY	END	2	259	32	8293	R - Residential/Local	A - AC	74	22.2
CHALONCIR10	CHALONCIR	10	CHALON CIR	W ACACIA ST	END	2	256	32	8200	R - Residential/Local	A - AC	27	0.5
CHAMBERLAI10	CHAMBERLAI	10	CHAMBERLAIN ST	BRUNKEN AVE	ABBOTT ST	2	671	32	21472	R - Residential/Local	A - AC	11	0.0
CHAMISECIR10	CHAMISECIR	10	CHAMISE CIR	CHAMISE CT	END	2	231	32	7405	R - Residential/Local	A - AC	85	29.1
CHAMISED15	CHAMISED15	15	CHAMISE DR	BUCKHORN DR	TAMARAK WAY	2	873	32	27936	R - Residential/Local	A - AC	84	28.5
CHAMISED30	CHAMISED30	30	CHAMISE DR	TAMARAK WAY	SAGE CT (S)	2	899	32	28768	R - Residential/Local	A - AC	85	29.1
CHAPARRALS015	CHAPARRALS	015	CHAPARRAL ST	N MAIN ST	LINWOOD DR	2	3143	32	100565	A - Arterial	A - AC	32	1.7
CHAPARRALS035	CHAPARRALS	035	CHAPARRAL ST	LINWOOD DR	NATIVIDAD RD	2	2486	32	79543	A - Arterial	A - AC	71	15.1
CHARDONNA115	CHARDONNA1	15	CHARDONNAY DR	CROMWELL DR	MCKINNON ST	2	2365	32	75680	R - Residential/Local	A - AC	84	28.5
CHARDONNAY10	CHARDONNAY	10	CHARDONNAY CIR	CHARDONNAY DR	END	2	172	32	5512	R - Residential/Local	A - AC	72	21.0

STSECID	StreetID	SectionID	Street Name	From	To	Lanes	Length	Width	Area	FC	SurfType	CurrentPCI	Remaining Life
CHARLESTOW15	CHARLESTOW	15	CHARLESTOWN WAY	BEACON HILL DR	BUNKER HILL WAY	2	552	32	17648	R - Residential/Local	A - AC	84	28.5
CHARROWAY10	CHARROWAY	10	CHARRO WAY	ALAMO WAY	RIDER AVE	2	302	32	9655	R - Residential/Local	A - AC	53	11.3
CHAUCERDR15	CHAUCERDR	15	CHAUCER DR	W END	E END	2	2011	32	64348	R - Residential/Local	A - AC	63	17.2
CHELSEACT10	CHELSEACT	10	CHELSEA CT	WIMBLEDON AVE	WIMBLEDON CIR	2	1476	32	47231	R - Residential/Local	A - AC	84	28.5
CHEROKEECT10	CHEROKEECT	10	CHEROKEE CT	CHEROKEE DR	CHEROKEE DR	2	1646	32	52686	R - Residential/Local	A - AC	21	0.0
CHEROKEEDR010	CHEROKEEDR	010	CHEROKEE DR	N MAIN ST	MADRID ST	2	2035	32	65120	C - Collector	A - AC	70	11.5
CHEROKEEDR020	CHEROKEEDR	020	CHEROKEE DR	MADRID ST	SEVILLE ST	2	599	32	19168	C - Collector	A - AC	55	6.7
CHEROKEEDR030	CHEROKEEDR	030	CHEROKEE DR	SEVILLE ST	DURAN ST	2	581	32	18592	C - Collector	A - AC	78	14.7
CHEROKEEDR040	CHEROKEEDR	040	CHEROKEE DR	DURAN ST	W ALVIN DR	2	1324	32	42368	C - Collector	A - AC	49	5.1
CHEROKEEDR050	CHEROKEEDR	050	CHEROKEE DR	W AVLIN DR	INCA WAY	2	883	32	28256	C - Collector	A - AC	72	12.3
CHEROKEEDR060	CHEROKEEDR	060	CHEROKEE DR	INCA WAY	TULANE ST	2	2170	32	69440	C - Collector	A - AC	73	12.6
CHEROKEEDR070	CHEROKEEDR	070	CHEROKEE DR	TULANE ST	S END	2	442	32	14144	C - Collector	A - AC	45	4.3
CHERRYDR10	CHERRYDR	10	CHERRY DR	SHERWOOD DR	PEACH DR	2	702	32	22459	R - Residential/Local	A - AC	7	0.0
CHESHIREWA10	CHESHIREWA	10	CHESHIRE WAY	BENNINGTON CT	BEACON HILL DR	2	249	32	7972	R - Residential/Local	A - AC	80	25.9
CHESTNUTST10	CHESTNUTST	10	CHESTNUT ST	PAJARO ST	S MAIN ST	2	773	40	30920	R - Residential/Local	P - PCC	47	14.5
CHESTNUTST20	CHESTNUTST	20	CHESTNUT ST	CALIFORNIA ST	PAJARO ST	2	691	40	27640	R - Residential/Local	P - PCC	43	11.4
CHESWICKCI10	CHESWICKCI	10	CHESWICK CIR	WELLINGTON CT	END	2	391	32	12504	R - Residential/Local	A - AC	84	28.5
CHICOWAY10	CHICOWAY	10	CHICO WAY	SISKIYOU DR	CALAVERAS DR	2	696	32	22266	R - Residential/Local	A - AC	55	12.4
CHRISTENSE15	CHRISTENSE	15	CHRISTENSEN AVE	E ALVIN DR	JULIA AVE	2	1888	32	60408	R - Residential/Local	A - AC	76	23.4
CHURCHILLC10	CHURCHILLC	10	CHURCHILL CIR	CHURCHILL WAY	END	2	244	32	7796	R - Residential/Local	A - AC	79	25.3
CHURCHILLW15	CHURCHILLW	15	CHURCHILL WAY	CROMWELL DR	CROMWELL DR	2	1057	32	33811	R - Residential/Local	A - AC	72	21.0
CHURCHST40	CHURCHST	40	CHURCH ST	CLAY ST	W ALISAL ST	2	1117	38	42446	C - Collector	P - PCC	45	10.8
CHURCHST50	CHURCHST	50	CHURCH ST	W ALISAL ST	CENTRAL AVE	2	1142	38	43396	C - Collector	A - AC	12	0.0
CIRCLEDR015	CIRCLEDR	015	CIRCLE DR	N SANBORN RD	OREGON ST	2	1563	32	50012	C - Collector	A - AC	31	1.2
CIRCLEDR055	CIRCLEDR	055	CIRCLE DR	N SANBORN RD	N MADEIRA AVE	2	2835	32	90713	R - Residential/Local	A - AC	21	0.0
CIRCLEPL10	CIRCLEPL	10	CIRCLE PL	CIRCLE DR	END	2	678	32	21681	R - Residential/Local	A - AC	63	17.1
CLAREMONTS10	CLAREMONTS	10	CLAREMONT ST	ROCHEX AVE	W LAUREL DR	2	457	32	14634	R - Residential/Local	A - AC	53	11.3
CLARKST15	CLARKST	15	CLARK ST	NACIONAL CT	W MARKET ST	2	1357	32	43412	C - Collector	A - AC	45	4.3
CLAYALY10	CLAYALY	10	CLAY ALY	W SAN LUIS ST	CLAY ST	2	444	14	6216	R - Residential/Local	P - PCC	43	11.4
CLAYST10	CLAYST	10	CLAY ST	S MAIN ST	LINCOLN AVE	2	363	55	19965	C - Collector	A - AC	9	0.0
CLAYST20	CLAYST	20	CLAY ST	LINCOLN AVE	IVERSON ST	2	1962	36	70632	C - Collector	P - PCC	46	11.4
CLEVELANDA15	CLEVELANDA	15	CLEVELAND AVE	VAN BUREN AVE	LENNY ST	2	1212	32	38778	R - Residential/Local	A - AC	23	0.0
CLINTONCT10	CLINTONCT	10	CLINTON CT	MANHATTAN DR	S END	2	347	32	11104	R - Residential/Local	A - AC	84	28.5

STSECID	StreetID	SectionID	Street Name	From	To	Lanes	Length	Width	Area	FC	SurfType	CurrentPCI	Remaining Life
CLINTONCT20	CLINTONCT	20	CLINTON CT	MANHATTAN DR at HUDSON WAY	T AT W END	2	895	32	28640	R - Residential/Local	A - AC	85	29.1
COBBLESTON15	COBBLESTON	15	COBBLESTONE ST	BEACON HILL DR	COBBLESTONE ST	2	1885	32	60328	R - Residential/Local	A - AC	83	27.8
COITWAY10	COITWAY	10	COIT WAY	BRIGHTON ST	W ROSSI ST	2	156	32	4976	R - Residential/Local	A - AC	22	0.0
COLERIDGED10	COLERIDGED	10	COLERIDGE DR	LOS OLIVOS ST	RIKER ST	2	1411	32	45152	R - Residential/Local	A - AC	65	16.9
COLERIDGED20	COLERIDGED	20	COLERIDGE DR	RIKER ST	SE END	2	425	32	13600	R - Residential/Local	A - AC	58	14.1
COLLEGEDR35	COLLEGEDR	35	COLLEGE DR	W ALISAL ST	END	2	1481	32	47402	R - Residential/Local	A - AC	40	5.3
COLLEGEDR65	COLLEGEDR	65	COLLEGE DR	W ALISAL ST	CAMPUS AVE	2	1216	32	38921	A - Arterial	A - AC	65	12.5
COLTONDR15	COLTONDR	15	COLTON DR	FLINT WAY	ESTRADA WAY	2	1311	32	41959	R - Residential/Local	A - AC	79	25.3
COLUMBIAAV10	COLUMBIAAV	10	COLUMBIA AVE	HASTINGS AVE	LEMONS AVE	2	682	32	21824	R - Residential/Local	A - AC	38	4.5
COLUMBIAAV35	COLUMBIAAV	35	COLUMBIA AVE	W ACACIA ST	LEMONS AVE	2	865	32	27694	R - Residential/Local	A - AC	24	0.0
COLUMBINED10	COLUMBINED	10	COLUMBINE DR	HEATHER DR	LUPIN DR	2	756	32	24177	R - Residential/Local	A - AC	31	2.2
COLUSAPL10	COLUSAPL	10	COLUSA PL	MENDOCINO DR	MENDOCINO DR	2	1519	32	48611	R - Residential/Local	A - AC	25	0.1
COMANCHEWA10	COMANCHEWA	10	COMANCHE WAY	SHAWNEE WAY	CHEROKEE DR	2	786	32	25161	R - Residential/Local	A - AC	16	0.0
COMMISSION15	COMMISSION	15	COMMISSION ST	GRIFFIN ST	END	2	1489	32	47660	R - Residential/Local	A - AC	22	0.0
COMPTONWAY15	COMPTONWAY	15	COMPTON WAY	PESCADERO DR	GLENDORA WAY	2	536	32	17142	R - Residential/Local	A - AC	30	1.8
CONNELYCT10	CONNELYCT	10	CONNELY CT	CONNELY ST	CONNELY ST	2	594	32	18996	R - Residential/Local	A - AC	18	0.0
CONNELYST15	CONNELYST	15	CONNELY ST	N SANBORN RD	EUCALYPTUS DR	2	886	32	28342	R - Residential/Local	A - AC	9	0.0
CONSTITUTI10NB	CONSTITUTI	10NB	CONSTITUTION BLVD	E LAUREL DR	INDEPENDENCE BLVD	2	3905	32	124945	A - Arterial	A - AC	65	12.5
CONSTITUTI10SB	CONSTITUTI	10SB	CONSTITUTION BLVD	INDEPENDENCE BLVD	E LAUREL DR	2	3905	32	124945	A - Arterial	A - AC	77	17.7
CONSTITUTI20NB	CONSTITUTI	20NB	CONSTITUTION BLVD	INDEPENDENCE BLVD	BEACON HILL DR	2	1729	32	55315	A - Arterial	A - AC	72	15.5
CONSTITUTI20SB	CONSTITUTI	20SB	CONSTITUTION BLVD	BEACON HILL DR	INDEPENDENCE BLVD	2	1729	32	55315	A - Arterial	A - AC	84	21.0
CONSTITUTI30NB	CONSTITUTI	30NB	CONSTITUTION BLVD	BEACON HILL DR	LAS CASITAS DR	2	1003	32	32095	A - Arterial	A - AC	80	19.2
CONSTITUTI30SB	CONSTITUTI	30SB	CONSTITUTION BLVD	LAS CASITAS DR	BEACON HILL DR	2	1003	32	32095	A - Arterial	A - AC	84	21.0
CONSTITUTI40NB	CONSTITUTI	40NB	CONSTITUTION BLVD	LAS CASITAS DR	FREEDOM PKWY	2	1202	34	40868	A - Arterial	A - AC	66	12.9
CONSTITUTI40SB	CONSTITUTI	40SB	CONSTITUTION BLVD	LAS CASITAS DR	FREEDOM PKWY	2	1189	34	40426	A - Arterial	A - AC	76	17.3
CONSTITUTI50NB	CONSTITUTI	50NB	CONSTITUTION BLVD	FREEDOM PKWY	BEACON HILL DR	2	840	34	28560	A - Arterial	A - AC	68	13.8
CONSTITUTI50SB	CONSTITUTI	50SB	CONSTITUTION BLVD	FREEDOM PKWY	BEACON HILL DR	2	844	34	28696	A - Arterial	A - AC	72	15.5
CONSTITUTI60NB	CONSTITUTI	60NB	CONSTITUTION BLVD	BEACON HILL DR	RHODE ISLAND ST	2	877	34	29818	A - Arterial	A - AC	81	19.7

STSECID	StreetID	SectionID	Street Name	From	To	Lanes	Length	Width	Area	FC	SurfType	CurrentPCI	Remaining Life
CONSTITUTI60SB	CONSTITUTI	60SB	CONSTITUTION BLVD	BEACON HILL DR	MANTUCKET BLVD	2	886	34	30124	A - Arterial	A - AC	73	15.9
CONSTITUTI70NB	CONSTITUTI	70NB	CONSTITUTION BLVD	RHODE ISLAND ST	E BORONDA RD	2	640	34	21760	A - Arterial	A - AC	75	16.9
CONSTITUTI70SB	CONSTITUTI	70SB	CONSTITUTION BLVD	MANTUCKET BLVD	E BORONDA RD	2	640	34	21760	A - Arterial	A - AC	83	20.5
COOLIDGEST10	COOLIDGEST	10	COOLIDGE ST	HOOVER ST	TAYLOR ST	2	494	32	15817	R - Residential/Local	A - AC	37	4.1
COOPERAVE10	COOPERAVE	10	COOPER AVE	2ND AVE	TOWT ST	2	472	32	15091	R - Residential/Local	A - AC	8	0.0
CORNELLAVE10	CORNELLAVE	10	CORNELL AVE	HASTINGS AVE	LEMOS AVE	2	682	32	21816	R - Residential/Local	A - AC	38	4.5
CORONADOAV10	CORONADOAV	10	CORONADO AVE	WILSON ST	SANTA BARBARA AVE	2	536	32	17167	R - Residential/Local	A - AC	66	17.5
CORTEZST15	CORTEZST	15	CORTEZ ST	NEW DEAL ST	END	2	1045	32	33444	R - Residential/Local	A - AC	25	0.2
CORTINAWAY10	CORTINAWAY	10	CORTINA WAY	BERNARDO AVE	PALMERA AVE	2	593	32	18972	R - Residential/Local	A - AC	85	29.1
COTTONWOO115	COTTONWOO1	15	COTTONWOOD DR	COTTONWOOD CT	END	2	1785	32	57126	R - Residential/Local	A - AC	71	20.3
COTTONWOO210	COTTONWOO2	10	COTTONWOOD WAY	RIDER AVE	COTTONWOOD DR	2	429	32	13715	R - Residential/Local	A - AC	83	27.8
COTTONWOOD10	COTTONWOOD	10	COTTONWOOD CT	COTTONWOOD DR	COTTONWOOD DR	2	240	32	7689	R - Residential/Local	A - AC	73	21.5
COUGARDR15	COUGARDR	15	COUGAR DR	ANTELOPE DR	FREEDOM PKWY	2	2407	32	77027	R - Residential/Local	A - AC	84	28.5
COUGARWAY10	COUGARWAY	10	COUGAR WAY	EAGLE DR	COUGAR DR	2	243	32	7790	R - Residential/Local	A - AC	85	29.1
COUNTRYSID15	COUNTRYSID	15	COUNTRYSIDE DR	BARDIN RD	END	2	834	32	26692	R - Residential/Local	A - AC	56	12.9
COVENTRYST10	COVENTRYST	10	COVENTRY ST	BARRICADE (S)	N END	2	2130	40	85200	R - Residential/Local	A - AC	81	26.7
COVENTRYST15	COVENTRYST	15	COVENTRY ST	GLENDORA WAY	BARICADE (N)	2	120	40	4800	R - Residential/Local	A - AC	60	15.2
CREEKBRIDG10	CREEKBRIDG	10	CREEKBRIDGE CIR	PROVINCETOWN DR	END	2	316	32	10120	R - Residential/Local	A - AC	86	29.7
CRESCENTWA15	CRESCENTWA	15	CRESCENT WAY	ADAMS ST	N 1ST ST	2	2693	32	86171	R - Residential/Local	A - AC	28	1.1
CRESPIWAY10	CRESPIWAY	10	CRESPI WAY	W ACACIA ST	PALMA DR	2	888	32	28411	R - Residential/Local	A - AC	10	0.0
CRESTVIEWS15	CRESTVIEWS	15	CRESTVIEW ST	KITTERY ST	END	2	1208	32	38663	R - Residential/Local	A - AC	84	28.5
CRESTVIEWW10	CRESTVIEWW	10	CRESTVIEW WAY	SNUG HARBOR ST	CRESTVIEW ST	2	266	32	8503	R - Residential/Local	A - AC	85	29.1
CROMWELLCI10	CROMWELLCI	10	CROMWELL CIR	CROMWELL DR	END	2	128	32	4104	R - Residential/Local	A - AC	84	28.5
CROMWELLD15	CROMWELLD15	15	CROMWELL DR	EL DORADO DR	VICTORIA AVE	2	1361	32	43538	R - Residential/Local	A - AC	73	21.6
CROSSAVE10	CROSSAVE	10	CROSS AVE	PALOMA AVE	E MARKET ST	2	518	36	18648	R - Residential/Local	A - AC	60	15.2
CROSSAVE20	CROSSAVE	20	CROSS AVE	E MARKET ST	MIAMI ST	2	1809	36	65124	R - Residential/Local	A - AC	30	1.8
CROSSAVE30	CROSSAVE	30	CROSS AVE	MIAMI ST	BARDIN RD	2	1086	36	39096	R - Residential/Local	A - AC	51	10.3
CST15	CST	15	C ST	MAE AVE	GALINDO ST	2	847	32	27119	R - Residential/Local	A - AC	68	18.6
CUEVASCIR10	CUEVASCIR	10	CUEVAS CIR	CHEROKEE DR	END	2	338	32	10812	R - Residential/Local	A - AC	27	0.8
CUPERTINOW15	CUPERTINOW	15	CUPERTINO WAY	MILLBRAE ST	CAMBRIAN DR	2	2262	32	72397	R - Residential/Local	A - AC	40	5.3
CYPRESSST10	CYPRESSST	10	CYPRESS ST	CENTRAL AVE	END	2	238	32	7609	R - Residential/Local	A - AC	25	0.0

STSECID	StreetID	SectionID	Street Name	From	To	Lanes	Length	Width	Area	FC	SurfType	CurrentPCI	Remaining Life
DALLASAVE10	DALLASAVE	10	DALLAS AVE	GARNER AVE	CORTEZ ST	2	775	32	24815	R - Residential/Local	A - AC	8	0.0
DALLASAVE20	DALLASAVE	20	DALLAS AVE	DEL MONTE AVE	CORTEZ ST	2	770	32	24640	R - Residential/Local	A - AC	11	0.0
DANBURYST15	DANBURYST	15	DANBURY ST	HARTFORD ST	INDEPENDENCE BLVD	2	752	32	24061	R - Residential/Local	A - AC	84	28.5
DARTMOUTHW10	DARTMOUTHW	10	DARTMOUTH WAY	E BORONDA RD	S END (BARICADE)	2	364	32	11648	O - Other	A - AC	69	19.2
DAYTONST10	DAYTONST	10	DAYTON ST	HARKINS RD	END	2	1635	32	52328	R - Residential/Local	A - AC	8	0.0
DECLARATIO100	DECLARATIO	100	DECLARATION ST	NANTUCKET BLVD	DE CUNHA CT	2	690	32	22065	R - Residential/Local	A - AC	84	28.5
DECLARATIO90	DECLARATIO	90	DECLARATION ST	BEACON HILL DR	NANTUCKET BLVD	2	1488	32	47616	R - Residential/Local	A - AC	84	28.5
DECUNHACT15	DECUNHACT	15	DE CUNHA CT	DECLARATION ST	DECLARATION ST	2	2009	32	64273	R - Residential/Local	A - AC	84	28.5
DEERST15	DEERST	15	DEER ST	N MAIN ST	END	2	540	32	17268	R - Residential/Local	A - AC	72	20.9
DELANCEYDR15	DELANCEYDR	15	DELANCEY DR	BROADWAY DR	END	2	1641	32	52516	R - Residential/Local	A - AC	78	24.7
DELATORRE15	DELATORRE	15	DE LA TORRE ST	ROY DIAZ ST	ROY DIAZ ST	2	2121	32	67881	R - Residential/Local	A - AC	60	15.3
DELAVINAWA10	DELAVINAWA	10	DE LA VINA WAY	LOS OLIVOS DR	PASATIEMPO WAY	2	602	32	19261	R - Residential/Local	A - AC	83	27.9
DELMARDR15	DELMARDR	15	DEL MAR DR	END	NISSEN RD	2	1339	32	42851	R - Residential/Local	A - AC	48	8.9
DELMONTEAV025	DELMONTEAV	025	DEL MONTE AVE	WILLIAMS RD	END	2	1084	42	45527	C - Collector	A - AC	71	12.2
DELMONTEAV110	DELMONTEAV	110	DEL MONTE AVE	RIDER AVE	N SANBORN RD	2	1404	42	58968	C - Collector	O - AC/AC	59	11.3
DELMONTEAV120	DELMONTEAV	120	DEL MONTE AVE	N SANBORN RD	MAE AVE	2	1574	42	66108	C - Collector	O - AC/AC	54	9.5
DELMONTEAV130	DELMONTEAV	130	DEL MONTE AVE	MAE AVE	BURKE ST	2	610	42	25620	C - Collector	O - AC/AC	64	13.8
DELMONTEAV140	DELMONTEAV	140	DEL MONTE AVE	WILLIAMS RD	BURKE ST	2	1130	42	47449	C - Collector	A - AC	58	7.7
DELREYCIR10	DELREYCIR	10	DEL REY CIR	PADRE DR	END	2	464	32	14836	R - Residential/Local	A - AC	73	21.6
DENNISAVE15	DENNISAVE	15	DENNIS AVE	TAMPA ST	BARDIN RD	2	2180	32	69747	R - Residential/Local	A - AC	44	7.0
DERBYWAY10	DERBYWAY	10	DERBY WAY	WESTMINSTER DR	HAMPTON ST	2	258	32	8249	R - Residential/Local	A - AC	85	29.1
DEVONSHIRE10	DEVONSHIRE	10	DEVONSHIRE WAY	WESTMINSTER DR	ERCIA ST	2	1068	32	34182	R - Residential/Local	A - AC	83	27.9
DEWEYAVE10	DEWEYAVE	10	DEWEY AVE	BEECH ST	TOWT ST	2	412	32	13197	R - Residential/Local	A - AC	8	0.0
DIABLODR10	DIABLODR	10	DIABLO DR	E LAUREL DR	ELWOOD ST	2	791	32	25305	R - Residential/Local	A - AC	40	5.3
DICKENSCIR10	DICKENSCIR	10	DICKENS CIR	DICKENS DR	END	2	183	32	5866	R - Residential/Local	A - AC	40	5.3
DICKENSDR15	DICKENSDR	15	DICKENS DR	KIPLING ST	CHAUCER DR	2	1460	32	46735	R - Residential/Local	A - AC	66	17.5
DIVISIONST10	DIVISIONST	10	DIVISION ST	E MARKET ST	END	2	608	32	19456	R - Residential/Local	A - AC	23	0.0
DIVISIONST15	DIVISIONST	15	DIVISION ST	SUMMIT DR	END	2	151	31	4692	R - Residential/Local	A - AC	70	19.7
DOLORESST10	DOLORESST	10	DOLORES ST	OREGON ST	KENTUCKY ST	2	557	32	17816	R - Residential/Local	A - AC	25	0.1
DONNERCIR10	DONNERCIR	10	DONNER CIR	DONNER WAY	END	2	449	32	14374	R - Residential/Local	A - AC	26	0.5
DONNERWAY15	DONNERWAY	15	DONNER WAY	HUMBOLDT DR	EMERALD DR	2	804	32	25738	R - Residential/Local	A - AC	52	10.8
DORORODR15	DORORODR	15	DORORO DR	REATA ST	TAPADERO DR	2	1068	32	34167	R - Residential/Local	A - AC	62	16.5

STSECID	StreetID	SectionID	Street Name	From	To	Lanes	Length	Width	Area	FC	SurfType	CurrentPCI	Remaining Life
DORSETWAY10	DORSETWAY	10	DORSET WAY	BUCKINGHAM DR	LANCASHIRE DR	2	509	32	16275	R - Residential/Local	A - AC	83	27.9
DOUGLASAVE10	DOUGLASAVE	10	DOUGLAS AVE	CRESCENT WAY	N 1ST ST	2	839	32	26851	R - Residential/Local	A - AC	37	4.1
DOVERCIR10	DOVERCIR	10	DOVER CIR	DE CUNHA CT	END	2	168	32	5387	R - Residential/Local	A - AC	63	17.1
DOWNINGCIR10	DOWNINGCIR	10	DOWNING CIR	DECLARATION ST	END	2	380	32	12153	R - Residential/Local	A - AC	84	28.5
DRIFTWOODP15	DRIFTWOODP	15	DRIFTWOOD PL	N END	S END	2	586	32	18758	R - Residential/Local	A - AC	31	1.9
DST15	DST	15	D ST	MAE AVE	GALINDO ST	2	852	32	27261	R - Residential/Local	A - AC	46	7.9
DURANCIR10	DURANCIR	10	DURAN CIR	CHEROKEE DR	END	2	420	32	13451	R - Residential/Local	A - AC	11	0.0
DURANGOCIR10	DURANGOCIR	10	DURANGO CIR	DURANGO ST	END	2	125	32	3986	R - Residential/Local	A - AC	85	29.1
DURANGOST15	DURANGOST	15	DURANGO ST	YUCATAN WAY	ACAPULCO WAY	2	695	32	22250	R - Residential/Local	A - AC	84	28.5
DURANST10	DURANST	10	DURAN ST	CHEROKEE DR	SEVILLE ST	2	1242	32	39751	R - Residential/Local	A - AC	13	0.0
EACACIAST25	EACACIAST	25	E ACACIA ST	CARMEL AVE	S MAIN ST	2	2255	32	72160	A - Arterial	P - PCC	46	11.4
EACACIAST40	EACACIAST	40	E ACACIA ST	ALAMEDA AVE	CARMEL AVE	2	476	32	15232	A - Arterial	P - PCC	44	10.2
EAGLECIR10	EAGLECIR	10	EAGLE CIR	EAGLE DR	END	2	212	32	6792	R - Residential/Local	A - AC	83	27.8
EAGLEDR10	EAGLEDR	10	EAGLE DR	FALCON DR	COUGAR WAY	2	938	38	35644	R - Residential/Local	A - AC	84	28.5
EAGLEDR20	EAGLEDR	20	EAGLE DR	COUGAR WAY	ESTRELLA WAY	2	1571	38	59698	R - Residential/Local	A - AC	84	28.5
EAGLEDR30	EAGLEDR	30	EAGLE DR	ESTRELLA WAY	BISCON WAY	2	1455	38	55290	R - Residential/Local	A - AC	84	28.5
EAGLEWAY10	EAGLEWAY	10	EAGLE WAY	ESTRELLA WAY	EAGLE DR	2	170	32	5437	R - Residential/Local	A - AC	85	29.1
EALISALST010	EALISALST	010	E ALISAL ST	BARDIN/ALISAL RD	MARGARET ST	2	806	44	35464	A - Arterial	A - AC	40	3.9
EALISALST015	EALISALST	015	E ALISAL ST	BARDIN RD	E ALISAL ST	2	571	42	23982	A - Arterial	A - AC	33	1.9
EALISALST020	EALISALST	020	E ALISAL ST	MARGARET ST	FERN ST	2	911	42	38262	A - Arterial	A - AC	23	0.0
EALISALST030	EALISALST	030	E ALISAL ST	FERN ST	TAMPA ST	2	1167	42	49014	A - Arterial	A - AC	29	0.9
EALISALST040	EALISALST	040	E ALISAL ST	TAMPA ST	E MARKET ST	2	838	42	35196	A - Arterial	A - AC	43	4.8
EALISALST050	EALISALST	050	E ALISAL ST	TAMPA ST	QUILLA ST	3	1205	80	96400	A - Arterial	A - AC	32	1.7
EALISALST060	EALISALST	060	E ALISAL ST	WILLIAMS RD	TOWT ST	4	987	75	74025	A - Arterial	A - AC	37	3.0
EALISALST070	EALISALST	070	E ALISAL ST	TOWT ST	N SANBORN RD	4	1236	75	92700	A - Arterial	A - AC	36	2.7
EALISALST080	EALISALST	080	E ALISAL ST	N SANBORN RD	N HEBBRON AVE	4	1423	75	106725	A - Arterial	A - AC	30	1.1
EALISALST090	EALISALST	090	E ALISAL ST	N HEBBRON AVE	N WOOD ST	4	944	75	70800	A - Arterial	A - AC	40	3.9
EALISALST100	EALISALST	100	E ALISAL ST	N WOOD ST	KERN ST	4	1427	75	107025	A - Arterial	A - AC	47	6.0
EALISALST165	EALISALST	165	E ALISAL ST	MAIN ST	FRONT ST	4	1700	64	108819	A - Arterial	A - AC	32	1.6
EALISALST240EB	EALISALST	240EB	E ALISAL ST	FRONT ST	270' E/O FRONT ST	2	270	24	6480	A - Arterial	A - AC	86	22.0
EALISALST240WB	EALISALST	240WB	E ALISAL ST	270' E/O FRONT ST	FRONT ST	2	270	24	6480	A - Arterial	A - AC	83	20.6
EALISALST250EB	EALISALST	250EB	E ALISAL ST	270' E/O FRONT ST	PRADER ST	2	766	24	18384	A - Arterial	P - PCC	66	26.9
EALISALST250WB	EALISALST	250WB	E ALISAL ST	PRADER ST	270' E/O FRONT ST	2	766	24	18384	A - Arterial	P - PCC	71	30.2

STSECID	StreetID	SectionID	Street Name	From	To	Lanes	Length	Width	Area	FC	SurfType	CurrentPCI	Remaining Life
EALISALST260EB	EALISALST	260EB	E ALISAL ST	PRADER ST	GRIFFIN ST	2	1288	24	30912	A - Arterial	A - AC	79	18.7
EALISALST260WB	EALISALST	260WB	E ALISAL ST	GRIFFIN ST	PRADER ST	2	1288	24	30912	A - Arterial	A - AC	75	16.9
EALISALST310	EALISALST	310	E ALISAL ST	WILLIAMS RD	SKYWAY BLVD	4	617	80	49371	A - Arterial	A - AC	62	11.3
EALVINDR15	EALVINDR	15	E ALVIN DR	N MAIN ST	MCKINNON ST	4	2314	62	143468	A - Arterial	A - AC	35	2.5
EALVINDR25	EALVINDR	25	E ALVIN DR	MCKINNON ST	LINWOOD DR	4	1678	64	107392	A - Arterial	A - AC	20	0.0
EALVINDR35	EALVINDR	35	E ALVIN DR	LINWOOD DR	EL DORADO DR	4	790	62	48980	A - Arterial	A - AC	16	0.0
EALVINDR45	EALVINDR	45	E ALVIN DR	EL DORADO DR	MARIN AVE	4	1515	62	93930	A - Arterial	A - AC	22	0.0
EALVINDR55	EALVINDR	55	E ALVIN DR	MARIN AVE	NATIVIDAD RD	4	545	62	33790	A - Arterial	A - AC	10	0.0
EASTST10	EASTST	10	EAST ST	N HEBBRON AVE	N FILICE ST	2	564	32	18048	R - Residential/Local	A - AC	63	17.1
EASTST20	EASTST	20	EAST ST	N FILICE ST	N SANBORN RD	2	798	32	25536	R - Residential/Local	A - AC	52	10.8
EBANOPL10	EBANOPL	10	EBANO PL	RANCHERO DR	END	2	204	32	6526	R - Residential/Local	A - AC	71	20.3
EBERNALDR10	EBERNALDR	10	E BERNAL DR	SHERWOOD DR	ROSARITA DR	4	866	54	46764	R - Residential/Local	P - PCC	93	74.0
EBERNALDR20	EBERNALDR	20	E BERNAL DR	ROSARITA DR	ALPINE DR	2	1609	32	51488	R - Residential/Local	A - AC	77	24.0
EBERNALDR30	EBERNALDR	30	E BERNAL DR	10 E BERNAL DR	S END	2	264	32	8446	R - Residential/Local	A - AC	72	20.9
EBERNALDR50	EBERNALDR	50	E BERNAL DR	W BERNAL DR	ALPINE DR	2	471	32	15077	R - Residential/Local	O - AC/AC	64	18.0
EBLANCORD10EB	EBLANCORD	10EB	E BLANCO RD	BLANCO CIR	ABBOTT ST	2	970	36	34909	A - Arterial	A - AC	60	10.6
EBLANCORD10WB	EBLANCORD	10WB	E BLANCO RD	BLANCO CIR	ABBOTT ST	2	970	36	34909	A - Arterial	A - AC	31	1.6
EBLANCORD20EB	EBLANCORD	20EB	E BLANCO RD	LA MESA WAY	BLANCO CIR	2	3483	36	125388	A - Arterial	O - AC/AC	51	7.5
EBLANCORD20WB	EBLANCORD	20WB	E BLANCO RD	BLANCO CIR	LA MESA WAY	2	3462	36	124632	A - Arterial	A - AC	72	15.5
EBLANCORD30EB	EBLANCORD	30EB	E BLANCO RD	SAN JUAN DR	LA MESA WAY	2	1600	36	57600	A - Arterial	O - AC/AC	59	10.4
EBLANCORD30WB	EBLANCORD	30WB	E BLANCO RD	LA MESA WAY	SAN JUAN DR	2	1600	36	57600	A - Arterial	A - AC	65	12.5
EBLANCORD40EB	EBLANCORD	40EB	E BLANCO RD	PAJARO ST	SAN JUAN DR	2	1680	36	60480	A - Arterial	O - AC/AC	55	9.1
EBLANCORD40WB	EBLANCORD	40WB	E BLANCO RD	SAN JUAN DR	PAJARO ST	2	1679	36	60444	A - Arterial	A - AC	73	16.0
EBLANCORD50EB	EBLANCORD	50EB	E BLANCO RD	S MAIN ST	PAJARO ST	2	745	36	26820	A - Arterial	O - AC/AC	52	7.9
EBLANCORD50WB	EBLANCORD	50WB	E BLANCO RD	PAJARO ST	S MAIN ST	2	745	36	26820	A - Arterial	A - AC	71	15.1
EBOLIVARST15	EBOLIVARST	15	E BOLIVAR ST	N MAIN ST	VAN BUREN AVE	2	2015	32	64470	C - Collector	A - AC	43	3.7
EBORONDARD05	EBORONDARD	05	E BORONDA RD	DARTMOUTH DR	MCKINNON ST	2	1534	32	49088	A - Arterial	A - AC	72	15.5
EBORONDARD10	EBORONDARD	10	E BORONDA RD	MCKINNON ST	EL DORADO DR	2	3044	45	136980	A - Arterial	A - AC	62	11.3
EBORONDARD10EB	EBORONDARD	10EB	E BORONDA RD	N MAIN ST	SAN JUAN GRADE RD	2	1684	40	67349	A - Arterial	O - AC/AC	47	6.1
EBORONDARD10WB	EBORONDARD	10WB	E BORONDA RD	SAN JUAN GRADE RD	N MAIN ST	2	1684	40	67349	A - Arterial	O - AC/AC	28	0.8
EBORONDARD20	EBORONDARD	20	E BORONDA RD	EL DORADO DR	NATIVIDAD RD	2	2926	45	131670	A - Arterial	A - AC	66	13.0

STSECID	StreetID	SectionID	Street Name	From	To	Lanes	Length	Width	Area	FC	SurfType	CurrentPCI	Remaining Life
EBORONDARD20EB	EBORONDARD	20EB	E BORONDA RD	SAN JUAN GRADE RD	DARTMOUTH WAY	2	977	40	39072	A - Arterial	A - AC	75	16.9
EBORONDARD20WB	EBORONDARD	20WB	E BORONDA RD	DARTMOUTH WAY	SAN JUAN GRADE RD	2	977	40	39072	A - Arterial	O - AC/AC	79	21.5
EBORONDARD30	EBORONDARD	30	E BORONDA RD	NATIVIDAD DR	INDEPENDENCE BVD	2	2082	45	93690	A - Arterial	A - AC	44	5.3
EBORONDARD40	EBORONDARD	40	E BORONDA RD	INDEPENDENCE BLVD	HEMINGWAY DR	2	2199	45	98955	A - Arterial	A - AC	67	13.3
EBORONDARD50	EBORONDARD	50	E BORONDA RD	HEMINGWAY BLVD	CONSTITUTION BLVD	2	3738	44	164472	A - Arterial	A - AC	42	4.7
EBORONDARD55	EBORONDARD	55	E BORONDA RD	CONSTITUTION BLVD	RIDER AVE	2	1763	45	79335	A - Arterial	A - AC	57	9.7
EBORONDARD60	EBORONDARD	60	E BORONDA RD	RIDER AVE	MESQUITE DR	2	1326	45	59670	A - Arterial	A - AC	78	18.2
EBORONDARD65	EBORONDARD	65	E BORONDA RD	MESQUITE DR	N SANBORN RD	2	973	45	43785	A - Arterial	A - AC	80	19.1
EBORONDARD70	EBORONDARD	70	E BORONDA RD	N SANBORN RD	WILLIAMS RD	2	2636	45	118634	A - Arterial	A - AC	70	14.6
EBROCIR10	EBROCIR	10	EBRO CIR	CHEROKEE DR	END	2	454	32	14516	R - Residential/Local	A - AC	34	3.3
ECURTISST10	ECURTISST	10	E CURTIS ST	N MAIN ST	NOICE DR	2	341	32	10917	R - Residential/Local	A - AC	38	4.5
ECURTISST25	ECURTISST	25	E CURTIS ST	NOICE DR	REATA ST	2	710	32	22715	R - Residential/Local	A - AC	24	0.0
EDENST10	EDENST	10	EDEN ST	SCHILLING PL	END	2	599	32	19159	R - Residential/Local	O - AC/AC	70	22.4
EGABILANST15	EGABILANST	15	E GABILAN ST	MAIN ST	PAJARO ST	2	676	32	21639	C - Collector	A - AC	34	1.8
EGABILANST55	EGABILANST	55	E GABILAN ST	PAJARO ST	CALIFORNIA ST	2	673	32	21545	C - Collector	A - AC	54	6.6
EISENHOWE115	EISENHOWE1	15	EISENHOWER ST	VAN BUREN AVE	RUSSELL RD	2	2876	32	92027	R - Residential/Local	A - AC	47	8.3
EISENHOWER10	EISENHOWER	10	EISENHOWER CIR	EISENHOWER ST	END	2	152	32	4869	R - Residential/Local	A - AC	41	5.7
ELAKEST15	ELAKEST	15	E LAKE ST	N MAIN ST	CALIFORNIA ST	2	896	32	28669	C - Collector	A - AC	45	4.3
ELAMARST15	ELAMARST	15	E LAMAR ST	N MAIN ST	SANTA RITA ST	2	783	32	25069	R - Residential/Local	A - AC	12	0.0
ELAURELDR005	ELAURELDR	005	E LAUREL DR	N MAIN ST	MARYAL DR	4	1526	56	85456	A - Arterial	A - AC	69	14.2
ELAURELDR010	ELAURELDR	010	E LAUREL DR	MARYAL DR	LINWOOD DR	4	852	56	47712	A - Arterial	A - AC	58	9.8
ELAURELDR015	ELAURELDR	015	E LAUREL DR	LINWOOD DR	GRANADA AVE	4	1128	56	63168	A - Arterial	A - AC	63	11.7
ELAURELDR020	ELAURELDR	020	E LAUREL DR	GRANADA AVE	NATIVIDAD RD	4	645	56	36120	A - Arterial	A - AC	68	13.8
ELAURELDR025	ELAURELDR	025	E LAUREL DR	N SANBORN RD	TOWT ST	2	1658	40	66320	A - Arterial	A - AC	18	0.0
ELAURELDR035	ELAURELDR	035	E LAUREL DR	TOWT ST	WILLIAMS RD	2	1686	40	67440	A - Arterial	A - AC	48	6.3
ELAURELDR120EB	ELAURELDR	120EB	E LAUREL DR	NATIVIDAD RD	CONSTITUTION BLVD	2	1907	35	66745	A - Arterial	A - AC	81	19.7

STSECID	StreetID	SectionID	Street Name	From	To	Lanes	Length	Width	Area	FC	SurfType	CurrentPCI	Remaining Life
ELAURELDR120WB	ELAURELDR	120WB	E LAUREL DR	CONSTITUTION BLVD	NATIVIDAD RD	2	1907	35	66745	A - Arterial	A - AC	81	19.7
ELAURELDR130EB	ELAURELDR	130EB	E LAUREL DR	CONSTITUTION BLVD	RANCH VIEW LN/COUNTY FACILITY	2	1698	35	59430	A - Arterial	A - AC	83	20.6
ELAURELDR130WB	ELAURELDR	130WB	E LAUREL DR	RANCH VIEW LN/COUNTY FACILITY	CONSTITUTION BLVD	2	1698	35	59430	A - Arterial	A - AC	79	18.7
ELAURELDR140EB	ELAURELDR	140EB	E LAUREL DR	RANCH VIEW LN/COUNTY FACILITY	ST EDWARDS AVE	2	2305	35	80675	A - Arterial	A - AC	81	19.7
ELAURELDR140WB	ELAURELDR	140WB	E LAUREL DR	ST EDWARDS AVE	RANCH VIEW LN/COUNTY FACILITY	2	2305	35	80675	A - Arterial	A - AC	82	20.1
ELAURELDR150EB	ELAURELDR	150EB	E LAUREL DR	ST EDWARDS AVE	N SANBORN RD	2	1390	35	48650	A - Arterial	A - AC	82	20.2
ELAURELDR150WB	ELAURELDR	150WB	E LAUREL DR	N SANBORN RD	ST EDWARDS AVE	2	1383	35	48405	A - Arterial	A - AC	61	10.9
ELDORADODR15	ELDORADODR	15	EL DORADO DR	HARDEN PKWY	E ALVIN DR	2	2046	32	65457	A - Arterial	A - AC	5	0.0
ELDORADODR25	ELDORADODR	25	EL DORADO DR	HARDEN PKWY	E BORONDA RD	2	2067	32	66148	A - Arterial	A - AC	46	5.7
ELIOTCIR10	ELIOTCIR	10	ELIOT CIR	LEWIS ST	END	2	93	32	2965	R - Residential/Local	A - AC	69	19.1
ELIZABETHC10	ELIZABETHC	10	ELIZABETH CIR	VICTORIA AVE	END	2	335	32	10712	R - Residential/Local	A - AC	77	24.1
ELKCIR10	ELKCIR	10	ELK CIR	ELK DR	END	2	341	32	10925	R - Residential/Local	A - AC	84	28.5
ELKDR15	ELKDR	15	ELK DR	FALCON DR	COUGAR DR	2	826	32	26429	C - Collector	A - AC	85	17.9
ELKINGTONA10	ELKINGTONA	10	ELKINGTON AVE	KILBRETH AVE	DEL MONTE AVE	2	1759	32	56280	R - Residential/Local	A - AC	42	6.1
ELLISCIR10	ELLISCIR	10	ELLIS CIR	FULTON WAY	END	2	215	32	6866	R - Residential/Local	A - AC	79	25.3
ELMDR10	ELMDR	10	ELM DR	RIDER AVE	END	2	375	32	12000	R - Residential/Local	A - AC	51	10.2
ELMSFORDCI10	ELMSFORDCI	10	ELMSFORD CIR	FAULKNER ST	END	2	353	32	11289	R - Residential/Local	A - AC	84	28.5
ELMSFORDWA10	ELMSFORDWA	10	ELMSFORD WAY	DECLARATION ST	FAULKNER ST	2	385	32	12322	R - Residential/Local	A - AC	84	28.5
ELPASOPL15	ELPASOPL	15	EL PASO PL	LOS LAURELES AVE	CARMEL AVE	2	608	32	19463	R - Residential/Local	P - PCC	69	32.8
ELSURAVE10	ELSURAVE	10	EL SUR AVE	PESCADERO DR	CAMBRIAN DR	2	813	32	26018	R - Residential/Local	A - AC	42	6.1
ELTONPL15	ELTONPL	15	ELTON PL	N HEBBRON AVE	END	2	835	32	26707	R - Residential/Local	A - AC	52	10.8
ELVEECIR10	ELVEECIR	10	ELVEE CIR	WORK ST	END	2	379	32	12133	R - Residential/Local	A - AC	64	17.8
ELVEEDR10	ELVEEDR	10	ELVEE DR	S SANBORN RD	W END (CREEK)	2	2527	32	80864	C - Collector	A - AC	22	0.0
ELWOODST15	ELWOODST	15	ELWOOD ST	TAMPICO AVE	LOMA DR	2	2183	32	69852	R - Residential/Local	A - AC	36	3.7

STSECID	StreetID	SectionID	Street Name	From	To	Lanes	Length	Width	Area	FC	SurfType	CurrentPCI	Remaining Life
EMARKETST005NB	EMARKETST	005NB	E MARKET ST	BEGIN OF PCC (192' W/O GREENFIELD ALLEY)	END OF PCC (177' S/O MARKET WAY)	3	650	36	23400	A - Arterial	P - PCC	65	25.9
EMARKETST005SB	EMARKETST	005SB	E MARKET ST	BEGIN PCC (177' S/O MARKET WAY)	FRONT	4	216	48	10368	A - Arterial	P - PCC	74	34.0
EMARKETST010NB	EMARKETST	010NB	E MARKET ST	PCC END (177' S/O MARKET WAY)	MARKET WAY	3	177	40	7080	A - Arterial	A - AC	64	12.1
EMARKETST010SB	EMARKETST	010SB	E MARKET ST	MARKET WAY	PCC END (177' S/O MARKET WAY)	4	177	50	8850	A - Arterial	A - AC	51	7.4
EMARKETST015	EMARKETST	015	E MARKET ST	SHERWOOD DR	MERCED ST	4	2313	56	129548	A - Arterial	A - AC	66	12.9
EMARKETST020NB	EMARKETST	020NB	E MARKET ST	END OF PCC (EMARKETST005NB)	E MARKET ST	2	282	20	5640	A - Arterial	A - AC	57	9.5
EMARKETST075	EMARKETST	075	E MARKET ST	CARR AVE	KERN ST	4	1367	62	84754	A - Arterial	A - AC	96	25.3
EMARKETST085	EMARKETST	085	E MARKET ST	N SANBORN RD	CARR AVE	4	2470	56	138320	A - Arterial	A - AC	62	11.3
EMARKETST185	EMARKETST	185	E MARKET ST	N SANBORN RD	TOWT ST	4	1658	60	99490	A - Arterial	A - AC	85	21.5
EMARKETST235	EMARKETST	235	E MARKET ST	KENNETH AVE	TOWT ST	4	1732	44	76217	A - Arterial	A - AC	85	21.5
EMARKETST285	EMARKETST	285	E MARKET ST	E ALISAL ST	KENNETH AVE	2	1321	64	84536	A - Arterial	A - AC	24	0.0
EMARKETST315	EMARKETST	315	E MARKET ST	180' E/O GREENFIELD ALLEY (PCC START)	MONTEREY ST	4	738	74	54612	A - Arterial	A - AC	62	11.4
EMARKETST320	EMARKETST	320	E MARKET ST	MERCED ST	S FREEWAY ON RAMP	4	211	62	13071	A - Arterial	A - AC	86	22.0
EMARKETST330SB	EMARKETST	330SB	E MARKET ST	SHERWOOD DR	FRONT ST	2	404	24	9696	A - Arterial	P - PCC	77	38.3
EMARKETST340	EMARKETST	340	E MARKET ST	FRONT ST	E MARKET ST	1	651	16	10414	A - Arterial	P - PCC	59	20.8
EMARKETST405	EMARKETST	405	E MARKET ST	S FREEWAY ON RAMP	KERN ST	4	498	62	30876	A - Arterial	A - AC	86	22.0
EMENKEST10	EMENKEST	10	E MENKE ST	N MAIN ST	BRIDGE ST	2	341	32	10912	R - Residential/Local	A - AC	71	20.4
EMERALDDR15	EMERALDDR	15	EMERALD DR	ARCADIA WAY	EMERALD WAY	2	872	32	27903	R - Residential/Local	A - AC	82	27.2
EMERALDDR25	EMERALDDR	25	EMERALD DR	EMERALD WAY	DONNER WAY	2	808	32	25859	R - Residential/Local	A - AC	14	0.0
EMERALDWAY15	EMERALDWAY	15	EMERALD WAY	EMERALD DR	PESCADERO DR	2	673	32	21527	R - Residential/Local	A - AC	54	11.8
ENCINADADR10	ENCINADADR	10	ENCINADA DR	LA MESA DR	SAN JUAN DR	2	1113	32	35616	R - Residential/Local	A - AC	84	28.5
ERCIAST15	ERCIAST	15	ERCIA ST	HARDEN PKWY	HAMPTON ST	2	815	32	26090	R - Residential/Local	A - AC	84	28.5

STSECID	StreetID	SectionID	Street Name	From	To	Lanes	Length	Width	Area	FC	SurfType	CurrentPCI	Remaining Life
EROMIELN15	EROMIELN	15	E ROMIE LN	LOS PALOS DR	ABBOTT ST	4	1766	62	109492	A - Arterial	P - PCC	45	10.8
EROMIELN45	EROMIELN	45	E ROMIE LN	ALAMEDA AVE	S MAIN ST	2	2809	44	123596	A - Arterial	A - AC	58	9.8
EROMIELN75	EROMIELN	75	E ROMIE LN	ALAMEDA AVE	LOS PALOS DR	4	1187	62	73573	A - Arterial	A - AC	38	3.6
EROSSIST15	EROSSIST	15	E ROSSI ST	N MAIN ST	SHERWOOD DR	2	1137	32	36374	A - Arterial	A - AC	79	18.7
ESANJOAQUI10	ESANJOAQUI	10	E SAN JOAQUIN ST	PAJARO ST	S MAIN ST	2	890	32	28480	R - Residential/Local	P - PCC	43	11.4
ESANLUISST050	ESANLUISST	050	E SAN LUIS ST	MAIN ST	FRONT ST	2	1699	32	54368	C - Collector	P - PCC	44	10.2
ESANLUISST090	ESANLUISST	090	E SAN LUIS ST	FRONT ST	E END	2	560	32	17920	C - Collector	A - AC	81	16.1
ESSEXCIR10	ESSEXCIR	10	ESSEX CIR	WIMBLEDON AVE	END	2	222	32	7088	R - Residential/Local	A - AC	84	28.5
ESSEXWAY10	ESSEXWAY	10	ESSEX WAY	ARCADIA WAY	ESSEX CIR	2	254	32	8127	R - Residential/Local	A - AC	87	30.3
ESTRADACT10	ESTRADACT	10	ESTRADA CT	ESTRADA WAY	ESTRADA WAY	2	1105	32	35354	R - Residential/Local	A - AC	65	16.9
ESTRADAWAY15	ESTRADAWAY	15	ESTRADA WAY	SLOAT DR	END	2	1312	32	41987	R - Residential/Local	A - AC	69	19.2
ESTRELLACI10	ESTRELLACI	10	ESTRELLA CIR	ESTRELLA WAY	END	2	158	32	5071	R - Residential/Local	A - AC	84	28.5
ESTRELLAWA15	ESTRELLAWA	15	ESTRELLA WAY	FREEDOM PKWY	PASEO GRANDE	2	920	32	29444	R - Residential/Local	A - AC	84	28.5
EUCALYPTUS15	EUCALYPTUS	15	EUCALYPTUS DR	N SANBORN RD	E ALISAL ST	2	2864	32	91638	C - Collector	A - AC	14	0.0
FAIRFAXCIR10	FAIRFAXCIR	10	FAIRFAX CIR	W ALISAL ST	END	2	233	32	7453	R - Residential/Local	A - AC	21	0.0
FAIRFAXDR15	FAIRFAXDR	15	FAIRFAX DR	W ALISAL ST	BEL AIR WAY	2	2346	32	75080	R - Residential/Local	A - AC	30	1.6
FAIRHAVENS15	FAIRHAVENS	15	FAIRHAVEN ST	WILLIAMS RD	TOWT ST	2	1688	32	54013	R - Residential/Local	A - AC	19	0.0
FAIRMONTCI10	FAIRMONTCI	10	FAIRMONT CIR	FAIRMONT DR	END	2	139	32	4442	R - Residential/Local	A - AC	15	0.0
FAIRMONTDR10	FAIRMONTDR	10	FAIRMONT DR	LOS PALOS DR	N END	2	188	32	6016	R - Residential/Local	P - PCC	38	7.9
FAIRMONTDR20	FAIRMONTDR	20	FAIRMONT DR	LOS PALOS DR	S END	2	704	32	22528	R - Residential/Local	P - PCC	39	8.6
FAIRVIEWAV15	FAIRVIEWAV	15	FAIRVIEW AVE	S SANBORN RD	CAROL DR	2	2020	32	64627	R - Residential/Local	A - AC	43	6.6
FALCONDR15	FALCONDR	15	FALCON DR	BISON WAY	E BORONDA RD	2	1748	32	55936	R - Residential/Local	A - AC	85	29.1
FAULKNERCI10	FAULKNERCI	10	FAULKNER CIR	LEWIS ST	END	2	61	32	1964	R - Residential/Local	A - AC	82	27.2
FAULKNERST15	FAULKNERST	15	FAULKNER ST	FITZGERALD ST	LEWIS ST	2	800	36	28800	R - Residential/Local	A - AC	83	27.9
FELLCIR10	FELLCIR	10	FELL CIR	FULTON WAY	END	2	254	32	8131	R - Residential/Local	A - AC	61	15.9
FERNST10	FERNST	10	FERN ST	E ALISAL ST	SYCAMORE RD	2	315	32	10092	R - Residential/Local	A - AC	32	2.2
FILBERTWAY15	FILBERTWAY	15	FILBERT WAY	BRIGHTON ST	END	2	453	32	14501	R - Residential/Local	A - AC	45	7.4
FILLMOREST10	FILLMOREST	10	FILLMORE ST	VAN BUREN AVE	TRUMAN ST	2	516	32	16509	R - Residential/Local	A - AC	65	16.9
FITZGERALD15	FITZGERALD	15	FITZGERALD ST	HEMINGWAY DR	FAULKNER ST	2	831	32	26592	R - Residential/Local	A - AC	84	28.5
FITZGERALD35	FITZGERALD	35	FITZGERALD ST	HEMINGWAY DR	END	2	666	32	21323	R - Residential/Local	A - AC	83	27.9
FLINTCIR10	FLINTCIR	10	FLINT CIR	LARKIN ST	END	2	102	32	3270	R - Residential/Local	A - AC	52	10.8
FLINTWAY10	FLINTWAY	10	FLINT WAY	LARKIN ST	COLTON DR	2	260	32	8308	R - Residential/Local	A - AC	83	27.9
FLORENCEPL15	FLORENCEPL	15	FLORENCE PL	FAIRVIEW AVE	BEVERLY DR	2	906	32	29002	R - Residential/Local	A - AC	29	1.2

STSECID	StreetID	SectionID	Street Name	From	To	Lanes	Length	Width	Area	FC	SurfType	CurrentPCI	Remaining Life
FOXGLENWAY15	FOXGLENWAY	15	FOX GLEN WAY	COBBLESTONE ST	COBBLESTONE ST	2	870	32	27829	R - Residential/Local	A - AC	84	28.5
FREEDOMPKW010	FREEDOMPKW	010	FREEDOM PKWY	ESTRELLA WAY	TOWT ST	2	510	32	16306	A - Arterial	A - AC	77	17.7
FREEDOMPKW015	FREEDOMPKW	015	FREEDOM PKWY	TOWT STREET	WILLIAMS RD	2	1638	32	52414	A - Arterial	A - AC	80	19.1
FREEDOMPKW025	FREEDOMPKW	025	FREEDOM PKWY	ESTRELLA WAY	BERNARDO AVE	2	1433	32	45844	A - Arterial	A - AC	83	20.5
FREEDOMPKW035	FREEDOMPKW	035	FREEDOM PKWY	CONSTITUTION BLVD	BERNARDO AVE	2	3212	32	102780	A - Arterial	A - AC	81	19.6
FREEDOMPKW105	FREEDOMPKW	105	FREEDOM PKWY	WILLIAMS RD	PADOVA DR	2	2134	32	68288	A - Arterial	A - AC	84	21.0
FREMONTST15	FREMONTST	15	FREMONT ST	N MADEIRA AVE	N HEBBRON AVE	2	1838	32	58805	R - Residential/Local	A - AC	62	16.5
FRESAPL10	FRESAPL	10	FRESA PL	RANCHERO DR	END	2	157	32	5035	R - Residential/Local	A - AC	84	28.5
FRONTST030NB	FRONTST	030NB	FRONT ST	PCC START	E MARKET ST	2	422	26	10972	A - Arterial	P - PCC	73	32.7
FRONTST030SB	FRONTST	030SB	FRONT ST	E MARKET ST	END OF PCC	2	367	30	11010	A - Arterial	P - PCC	80	43.3
FRONTST040	FRONTST	040	FRONT ST	E MARKET ST (AC START)	E ALISAL ST	3	763	54	41202	A - Arterial	A - AC	21	0.0
FRONTST050WB	FRONTST	050WB	FRONT ST	FORK 436 FT N/O E SALISAL ST	AC END	1	594	18	10692	A - Arterial	A - AC	29	0.9
FRONTST055	FRONTST	055	FRONT ST	E ALISAL ST	JOHN ST	4	1839	82	150798	A - Arterial	A - AC	39	3.8
FRONTST070WB	FRONTST	070WB	FRONT ST	PCC END	MERGE TO E MARKET ST	1	434	18	7812	A - Arterial	A - AC	10	0.0
FRONTST075	FRONTST	075	FRONT ST	JOHN ST	MAPLE ST	2	979	32	31314	A - Arterial	A - AC	54	8.3
FULTONWAY15	FULTONWAY	15	FULTON WAY	POWELL ST	STOCKSTON ST	2	766	32	24512	R - Residential/Local	A - AC	62	16.5
GALINDOST15	GALINDOST	15	GALINDO ST	DEL MONTE AVE	END	2	1151	32	36838	R - Residential/Local	A - AC	44	7.0
GAMAYWAY15	GAMAYWAY	15	GAMAY WAY	RIESLING WAY	END	2	1017	32	32541	R - Residential/Local	A - AC	84	28.5
GARDENIACI10	GARDENIACI	10	GARDENIA CIR	GARDENIA DR	E END	2	206	31	6386	R - Residential/Local	A - AC	50	9.8
GARDENIADR15	GARDENIADR	15	GARDENIA DR	W BERNAL DR	LUPIN DR	2	1884	32	60301	R - Residential/Local	A - AC	61	15.8
GARDENWAY15	GARDENWAY	15	GARDEN WAY	S FILICE ST	MAGNOLIA DR	2	741	32	23704	R - Residential/Local	A - AC	70	19.8
GARFIELDCI10	GARFIELDCI	10	GARFIELD CIR	SWANER AVE	END	2	103	32	3284	R - Residential/Local	A - AC	9	0.0
GARNERALY10	GARNERALY	10	GARNER ALY	ALMA AVE	GARNER AVE	2	289	32	9254	R - Residential/Local	A - AC	8	0.0
GARNERAVE010	GARNERAVE	010	GARNER AVE	END	RIDER AVE	2	1096	37	40552	R - Residential/Local	A - AC	55	12.3
GARNERAVE010PA	GARNERAVE	010PA	GARNER AVE	GARNER AVE (CULDESAC NORTH)	GEE STREET (CULDESAC)	2	1232	32	39424	R - Residential/Local	A - AC	83	27.8
GARNERAVE010PB	GARNERAVE	010PB	GARNER AVE	GARNER AVE PRIVATE A (EAST)	GARNER AVE PRIVATE A (WEST)	2	585	32	18720	R - Residential/Local	A - AC	84	28.5

STSECID	StreetID	SectionID	Street Name	From	To	Lanes	Length	Width	Area	FC	SurfType	CurrentPCI	Remaining Life
GARNERAVE020	GARNERAVE	020	GARNER AVE	1ST AVE	WILLIAMS RD	2	600	41	24596	C - Collector	A - AC	16	0.0
GARNERAVE055	GARNERAVE	055	GARNER AVE	1ST AVE	BEECH ST	2	1494	41	61246	C - Collector	A - AC	10	0.0
GARNERAVE115	GARNERAVE	115	GARNER AVE	RIDER AVE	N SANBORN RD	2	1394	39	54361	C - Collector	A - AC	83	16.9
GARNERAVE125	GARNERAVE	125	GARNER AVE	BEECH ST	N SANBORN RD	2	1224	39	47724	C - Collector	A - AC	16	0.0
GAVIOTADR15	GAVIOTADR	15	GAVIOTA DR	CACHUMA CT	TECOPA WAY	2	1329	32	42516	R - Residential/Local	A - AC	84	28.5
GEARYCIR10	GEARYCIR	10	GEARY CIR	LARKIN ST	END	2	374	32	11972	R - Residential/Local	A - AC	83	27.9
GEEST10	GEEST	10	GEE ST	RIDER AVE	END	2	553	32	17696	R - Residential/Local	A - AC	46	7.9
GEILST10	GEILST	10	GEIL ST	INVERSION ST	RIKER ST	2	1038	32	33216	C - Collector	P - PCC	64	25.0
GEILST20	GEILST	20	GEIL ST	RIKER ST	S MAIN ST	2	1345	32	43040	C - Collector	P - PCC	66	26.9
GENEVAWAY10	GENEVAWAY	10	GENEVA WAY	POTRERO WAY	VICTOR ST	2	680	32	21765	R - Residential/Local	A - AC	80	26.0
GENOACIR10	GENOACIR	10	GENOA CIR	GENOA WAY	END	2	249	32	7955	R - Residential/Local	A - AC	85	29.1
GENOAWAY15	GENOAWAY	15	GENOA WAY	AREZZO CIR	MONTE BELLA BLVD	2	513	32	16430	R - Residential/Local	A - AC	84	28.5
GEORGETOWN15	GEORGETOWN	15	GEORGETOWN WAY	CHARLESTOWN WAY	HARRINGTON CIR	2	1638	32	52417	R - Residential/Local	A - AC	85	29.1
GLACIERDR15	GLACIERDR	15	GLACIER DR	PLUMAS WAY	MODOC AVE	2	1188	32	38030	R - Residential/Local	A - AC	35	3.7
GLADSTONEW15	GLADSTONEW	15	GLADSTONE WAY	CHARDONNAY DR	END	2	1203	32	38489	R - Residential/Local	A - AC	84	28.5
GLENDORAWA15	GLENDORAWA	15	GLENDORA WAY	COMPTON WAY	INGLEWOOD ST	2	1822	32	58301	R - Residential/Local	A - AC	32	2.6
GLENFALLSC10	GLENFALLSC	10	GLEN FALLS CIR	STONY BROOK DR	END	2	441	32	14122	R - Residential/Local	A - AC	85	29.1
GLENWOODCT10	GLENWOODCT	10	GLENWOOD CT	ALMA AVE	KIMMEL ST	2	447	32	14316	R - Residential/Local	A - AC	55	12.4
GONZALESAL10	GONZALESAL	10	GONZALES ALY	E ALISAL ST	E GABILAN ST	2	672	14	9408	R - Residential/Local	P - PCC	37	7.3
GONZALESAL20	GONZALESAL	20	GONZALES ALY	E ALISAL ST	E SAN LUIS ST	2	668	15	10020	R - Residential/Local	P - PCC	35	5.9
GOUGHWAY10	GOUGHWAY	10	GOUGH WAY	POWELL ST	VICTOR ST	2	222	32	7103	R - Residential/Local	A - AC	81	26.6
GRANADAAVE15	GRANADAAVE	15	GRANADA AVE	CHAPARRAL ST	E LAUREL DR	2	1794	32	57422	R - Residential/Local	A - AC	42	6.1
GRANADAAVE35	GRANADAAVE	35	GRANADA AVE	E LAUREL DR	ROSARITA DR	2	1748	32	55948	R - Residential/Local	A - AC	62	16.5
GRANDHAVEN15	GRANDHAVEN	15	GRANDHAVEN ST	WILLIAMS RD	TOWT ST	2	1689	32	54046	R - Residential/Local	A - AC	17	0.0
GREATISLAN15	GREATISLAN	15	GREAT ISLAND ST	BEACON HILL DR	CRESTVIEW ST	2	1187	32	37980	R - Residential/Local	A - AC	83	27.9
GREENBRIAR15	GREENBRIAR	15	GREENBRIAR WAY	SANSOME ST	END	2	1061	32	33938	R - Residential/Local	A - AC	82	27.2
GREENFIELD10	GREENFIELD	10	GREENFIELD ALY	E ALISAL ST	E GABILAN ST	2	671	32	21472	R - Residential/Local	P - PCC	62	27.9
GREENFIELD20	GREENFIELD	20	GREENFIELD ALY	E ALISAL ST	E SAN LUIS ST	2	670	32	21440	R - Residential/Local	P - PCC	71	35.6
GREENFIELD30	GREENFIELD	30	GREENFIELD ALY	E GABILAN ST	E MARKET ST	2	537	32	17196	R - Residential/Local	P - PCC	48	15.2
GREENST15	GREENST	15	GREEN ST	DEL MONTE AVE	GARNER AVE	2	1546	32	49485	R - Residential/Local	A - AC	15	0.0
GREENWICHW15	GREENWICHW	15	GREENWICH WAY	ARGUELLO DR	SANSOME ST	2	598	32	19130	R - Residential/Local	A - AC	84	28.5

STSECID	StreetID	SectionID	Street Name	From	To	Lanes	Length	Width	Area	FC	SurfType	CurrentPCI	Remaining Life
GREENWOODP010	GREENWOODP	010	GREENWOOD PL	WOODSIDE DR	SOUTH END	2	376	32	12032	R - Residential/Local	A - AC	22	0.0
GREENWOODP020	GREENWOODP	020	GREENWOOD PL	WOODSIDE DR	NORTH END	2	402	32	12851	R - Residential/Local	A - AC	55	12.4
GRIFFINST10	GRIFFINST	10	GRIFFIN ST	JOHN ST	E ALISAL ST	2	1170	32	37436	A - Arterial	A - AC	14	0.0
GRIFFINST25	GRIFFINST	25	GRIFFIN ST	E MARKET ST	E ALISAL ST	2	2005	32	64150	A - Arterial	A - AC	62	11.3
GROVEST15	GROVEST	15	GROVE ST	ALAMEDA AVE	END	2	1054	32	33735	R - Residential/Local	P - PCC	53	19.4
GROVEST45	GROVEST	45	GROVE ST	ALAMEDA AVE	MANOR DR	2	1441	32	46123	R - Residential/Local	A - AC	47	8.4
HAMPTONST15	HAMPTONST	15	HAMPTON ST	HARROD WAY	WESTMINSTER DR	2	1213	32	38814	R - Residential/Local	A - AC	85	29.1
HANCOCKCIR10	HANCOCKCIR	10	HANCOCK CIR	HANCOCK ST	END	2	257	32	8209	R - Residential/Local	A - AC	84	28.5
HANCOCKST15	HANCOCKST	15	HANCOCK ST	LEXINGTON DR	LEXINGTON DR	2	2612	32	83587	R - Residential/Local	A - AC	83	27.9
HANSENST15	HANSENST	15	HANSEN ST	AIRPORT BLVD	HARKINS RD	2	1051	32	33623	A - Arterial	A - AC	19	0.0
HAPPPL10	HAPPPL	10	HAPP PL	W MARKET ST	END	2	292	32	9337	R - Residential/Local	A - AC	85	29.2
HARDENPKWY10EB	HARDENPKWY	10EB	HARDEN PKWY	N MAIN ST	BROADWAY DR	2	2015	28	56420	A - Arterial	A - AC	50	7.0
HARDENPKWY10WB	HARDENPKWY	10WB	HARDEN PKWY	N MAIN ST	BROADWAY DR	2	2026	28	56728	A - Arterial	A - AC	82	20.1
HARDENPKWY20EB	HARDENPKWY	20EB	HARDEN PKWY	BROADWAY DR	MCKINNON ST	2	1161	28	32508	A - Arterial	A - AC	56	9.1
HARDENPKWY20WB	HARDENPKWY	20WB	HARDEN PKWY	BROADWAY DR	MCKINNON ST	2	1156	28	32368	A - Arterial	A - AC	81	19.6
HARDENPKWY30EB	HARDENPKWY	30EB	HARDEN PKWY	MCKINNON ST	WINDSOR ST	2	938	28	26264	A - Arterial	A - AC	55	8.7
HARDENPKWY30WB	HARDENPKWY	30WB	HARDEN PKWY	MCKINNON ST	WINDSOR ST	2	937	28	26236	A - Arterial	A - AC	80	19.1
HARDENPKWY40EB	HARDENPKWY	40EB	HARDEN PKWY	WINDSOR ST	EL DORADO DR	2	1540	28	43120	A - Arterial	A - AC	53	8.0
HARDENPKWY40WB	HARDENPKWY	40WB	HARDEN PKWY	WINDSOR ST	EL DORADO DR	2	1540	28	43120	A - Arterial	A - AC	78	18.2
HARDINGCIR10	HARDINGCIR	10	HARDING CIR	HARDING ST	END	2	168	32	5361	R - Residential/Local	A - AC	38	4.5
HARDINGST15	HARDINGST	15	HARDING ST	POLK ST	TYLER ST	2	1579	32	50526	R - Residential/Local	A - AC	54	11.8
HARKINSRD030	HARKINSRD	030	HARKINS RD	DAYTON ST	100' N/O NUTTING ST	2	899	32	28770	A - Arterial	A - AC	79	18.7
HARKINSRD045W	HARKINSRD	045W	HARKINS RD	100' NORTH OF NUTTING ST	CITY LIMIT	2	745	32	23832	A - Arterial	A - AC	66	12.9
HARKINSRD055	HARKINSRD	055	HARKINS RD	ABBOTT ST	SCHILLING PL	4	1245	80	99619	A - Arterial	A - AC	46	5.7
HARKINSRD095	HARKINSRD	095	HARKINS RD	ABBOTT ST	DAYTON ST	4	2372	80	189767	A - Arterial	A - AC	45	5.4
HARMONYLN10	HARMONYLN	10	HARMONY LN	E ALISAL ST	E SAN LUIS ST	2	679	15	10185	R - Residential/Local	P - PCC	39	8.6
HARRINGTON15	HARRINGTON	15	HARRINGTON CIR	BEACON HILL DR	END	2	534	32	17089	R - Residential/Local	A - AC	85	29.1
HARRISPL10	HARRISPL	10	HARRIS PL	HARRIS RD	END	2	999	32	31968	R - Residential/Local	A - AC	32	2.2
HARRISRD10	HARRISRD	10	HARRIS RD	ABBOTT ST	HARRIS PL	2	982	32	31417	A - Arterial	A - AC	60	10.5
HARRISRD40	HARRISRD	40	HARRIS RD	HARRIS PL	HARRIS RD	2	1273	32	40736	A - Arterial	A - AC	56	9.1
HARRODCIR10	HARRODCIR	10	HARROD CIR	HARROD WAY	END	2	331	32	10601	R - Residential/Local	A - AC	87	30.3

STSECID	StreetID	SectionID	Street Name	From	To	Lanes	Length	Width	Area	FC	SurfType	CurrentPCI	Remaining Life
HARRODWAY15	HARRODWAY	15	HARROD WAY	HAMPTON ST	ERCIA ST	2	976	32	31245	R - Residential/Local	A - AC	85	29.1
HARRYETTED10	HARRYETTED	10	HARRYETTE DR	FAIRVIEW AVE	CAROL DR	2	487	32	15597	R - Residential/Local	A - AC	36	3.7
HARTFORDST15	HARTFORDST	15	HARTFORD ST	INGLEWOOD ST	COVENTRY ST	2	1469	32	47022	R - Residential/Local	A - AC	84	28.5
HARTNELLST10	HARTNELLST	10	HARTNELL ST	CENTRAL AVE	COLLEGE DR	2	801	32	25643	R - Residential/Local	A - AC	33	2.6
HARVARDCT10	HARVARDCT	10	HARVARD CT	PENNSYLVANIA DR	PENNSYLVANIA DR	2	844	32	26998	R - Residential/Local	A - AC	62	16.5
HARVESTALY10	HARVESTALY	10	HARVEST ALY	WINHAM ST	HARVEST ST	2	324	15	4860	R - Residential/Local	P - PCC	43	11.4
HARVESTST15	HARVESTST	15	HARVEST ST	S MAIN ST	E END	2	2414	42	101376	R - Residential/Local	P - PCC	39	8.6
HASTINGSAY25	HASTINGSAY	25	HASTINGS AVE	COLUMBIA AVE	CAMPUS AVE	2	1208	32	38652	R - Residential/Local	A - AC	44	7.0
HAVENALY10	HAVENALY	10	HAVEN ALY	GRANDHAVEN ST	BELLEHAVEN ST	2	304	16	4862	R - Residential/Local	P - PCC	33	4.7
HAVENALY20	HAVENALY	20	HAVEN ALY	FAIRHAVEN ST	GRANDHAVEN ST	2	298	16	4775	R - Residential/Local	A - AC	3	0.0
HAVENALY30	HAVENALY	30	HAVEN ALY	BELLEHAVEN ST	END	2	138	16	2211	R - Residential/Local	P - PCC	51	17.7
HAVENALY40	HAVENALY	40	HAVEN ALY	FAIRHAVEN ST	END	2	307	16	4917	R - Residential/Local	A - AC	6	0.0
HAWAIIPL10	HAWAIIPL	10	HAWAII PL	CARIBBEAN AVE	E END	2	398	32	12745	R - Residential/Local	A - AC	65	16.9
HAWTHORNES10	HAWTHORNES	10	HAWTHORNE ST	PAJARO ST	S MAIN ST	2	776	32	24832	C - Collector	P - PCC	41	8.4
HAWTHORNES25	HAWTHORNES	25	HAWTHORNE ST	CARMEL AVE	PAJARO ST	2	1482	32	47424	C - Collector	P - PCC	47	12.1
HAWTHORNES40	HAWTHORNES	40	HAWTHORNE ST	ALAMEDA AVE	CARMEL AVE	2	561	32	17952	C - Collector	P - PCC	42	8.9
HAYESST10	HAYESST	10	HAYES ST	PARKSIDE ST	END	2	207	32	6628	R - Residential/Local	A - AC	51	10.3
HEATHERDR15	HEATHERDR	15	HEATHER DR	IRIS DR	COLUMBINE DR	2	725	32	23188	R - Residential/Local	A - AC	50	9.8
HEBBRONALY10	HEBBRONALY	10	HEBBRON ALY	S HEBBRON AVE	END	2	421	20	8416	R - Residential/Local	P - PCC	36	6.6
HEMINGWAYD15	HEMINGWAYD	15	HEMINGWAY DR	E BORONDA RD	NANTUCKET BLVD	2	921	41	37761	C - Collector	A - AC	82	16.5
HEMINGWAYD25	HEMINGWAYD	25	HEMINGWAY DR	NANTUCKET BLVD	FITZGERALD RD	2	1093	41	44801	R - Residential/Local	A - AC	84	28.5
HIDDENCREE10	HIDDENCREE	10	HIDDEN CREE CIR	PROVINCETOWN DR	END	2	189	32	6036	R - Residential/Local	A - AC	85	29.1
HILLCIR10	HILLCIR	10	HILL CIR	N MADEIRA AVE	END	2	174	32	5566	R - Residential/Local	A - AC	72	20.9
HILLTOPDR15	HILLTOPDR	15	HILL TOP DR	N MADEIRA AVE	SUMMIT DR	2	1476	32	47245	R - Residential/Local	A - AC	11	0.0
HOLADAYAVE10	HOLADAYAVE	10	HOLADAY AVE	E ALISAL ST	EAST ST	2	286	32	9141	R - Residential/Local	A - AC	60	15.2
HOLLYST10	HOLLYST	10	HOLLY ST	RIDER AVE	END	2	696	32	22280	R - Residential/Local	A - AC	55	12.3
HOLMESCIR10	HOLMESCIR	10	HOLMES CIR	HEMINGWAY DR	END	2	110	32	3508	R - Residential/Local	A - AC	82	27.2
HOMESTEADA035	HOMESTEADA	035	HOMESTEAD AVE	END	CENTRAL AVE	2	1553	38	59010	R - Residential/Local	P - PCC	40	9.3
HOMESTEADA050	HOMESTEADA	050	HOMESTEAD AVE	CENTRAL AVE	W ALISAL ST	2	1147	40	45877	R - Residential/Local	P - PCC	46	13.7
HOMESTEADA075	HOMESTEADA	075	HOMESTEAD AVE	W ALISAL ST	IVERSON ST	2	1255	36	45172	R - Residential/Local	P - PCC	44	12.2
HOOVERST15	HOOVERST	15	HOOVER ST	EISENHOWER ST	SOUZA WAY	2	1394	32	44624	R - Residential/Local	A - AC	57	13.5
HOWARDST10	HOWARDST	10	HOWARD ST	LINCOLN AVE	SALINAS ST	2	259	32	8288	R - Residential/Local	P - PCC	39	8.6

STSECID	StreetID	SectionID	Street Name	From	To	Lanes	Length	Width	Area	FC	SurfType	CurrentPCI	Remaining Life
HOWARDST20	HOWARDST	20	HOWARD ST	CHURCH ST	LINCOLN AVE	2	319	32	10208	R - Residential/Local	P - PCC	39	8.6
HOWECIR10	HOWECIR	10	HOWE CIR	HOWE DR	END	2	249	32	7970	R - Residential/Local	A - AC	85	29.1
HOWEDR15	HOWEDR	15	HOWE DR	SHERMAN DR	END	2	739	32	23660	R - Residential/Local	A - AC	63	17.1
HUDSONWAY15	HUDSONWAY	15	HUDSON WAY	MANHATTAN DR	END	2	545	32	17449	R - Residential/Local	A - AC	84	28.5
HUGHESWAY10	HUGHESWAY	10	HUGHES WAY	CONSTITUTION BLVD	FOX GLEN WAY	2	317	32	10159	R - Residential/Local	A - AC	84	28.5
HUMBOLDTDR15	HUMBOLDTDR	15	HUMBOLDT DR	YREKA DR	TRUCKEE WAY	2	1548	32	49521	R - Residential/Local	A - AC	61	15.8
HUNTINGTON10	HUNTINGTON	10	HUNTINGTON ST	ROCHEX AVE	W LAUREL DR	2	452	32	14466	R - Residential/Local	A - AC	31	2.2
HYANNISCIR10	HYANNISCIR	10	HYANNIS CIR	COVENTRY ST	END	2	176	32	5640	R - Residential/Local	A - AC	84	28.5
HYDECIR10	HYDECIR	10	HYDE CIR	HYDE ST	END	2	177	32	5666	R - Residential/Local	A - AC	85	29.1
HYDEST15	HYDEST	15	HYDE ST	VAN NESS CT	RICO ST	2	1270	32	40626	R - Residential/Local	A - AC	55	12.4
IMPERIALWA10	IMPERIALWA	10	IMPERIAL WAY	NAPA WAY	SUTTER ST	2	618	32	19766	R - Residential/Local	A - AC	54	11.8
INCAWAY15	INCAWAY	15	INCA WAY	SHAWNEE WAY	ADAMS ST	2	981	32	31398	R - Residential/Local	A - AC	30	1.8
INDEPENDEN15NB	INDEPENDEN	15NB	INDEPENDENCE BLVD	CONSTITUTION BLVD	PROVINCETOWN DR	2	2796	32	89459	C - Collector	A - AC	26	0.2
INDEPENDEN15SB	INDEPENDEN	15SB	INDEPENDENCE BLVD	PROVINCETOWN DR	CONSTITUTION BLVD	2	2796	32	89459	C - Collector	A - AC	22	0.0
INDEPENDEN25NB	INDEPENDEN	25NB	INDEPENDENCE BLVD	PROVINCETOWN DR	E BORONDA RD	2	2952	32	94463	C - Collector	A - AC	38	2.7
INDEPENDEN25SB	INDEPENDEN	25SB	INDEPENDENCE BLVD	E BORONDA RD	PROVINCETOWN DR	2	2952	32	94463	C - Collector	A - AC	35	2.0
INDUSTRIAL10	INDUSTRIAL	10	INDUSTRIAL ST	VERTIN AVE	SANBORN PL	2	1027	32	32877	C - Collector	A - AC	23	0.0
INGLEWOODS15	INGLEWOODS	15	INGLEWOOD ST	PESCADERO DR	END	2	687	32	21980	R - Residential/Local	A - AC	30	1.8
INGLEWOODS25	INGLEWOODS	25	INGLEWOOD ST	COVENTRY ST	END	2	871	32	27878	R - Residential/Local	A - AC	83	27.9
INYOCIR10	INYOCIR	10	INYO CIR	MENDOCINO DR	END	2	250	32	8015	R - Residential/Local	A - AC	44	7.0
IRISALY10	IRISALY	10	IRIS ALY	W BERNAL DR	IRIS DR	2	1180	32	37750	R - Residential/Local	A - AC	6	0.0
IRISALY20	IRISALY	20	IRIS ALY	IRIS DR	END	2	844	20	16887	R - Residential/Local	P - PCC	30	2.8
IRISDR15	IRISDR	15	IRIS DR	N MAIN ST	LUPIN DR	2	490	32	15681	A - Arterial	A - AC	3	0.0
IRISDR35	IRISDR	35	IRIS DR	LUPIN DR	TYLER ST	2	1365	32	43676	C - Collector	A - AC	43	3.8
IVERSONCIR10	IVERSONCIR	10	IVERSON CIR	IVERSON ST	END	2	286	32	9144	R - Residential/Local	A - AC	15	0.0
IVERSONST35	IVERSONST	35	IVERSON ST	CLAY ST	W ACACIA ST	2	1279	55	70345	C - Collector	P - PCC	48	12.7
IVERSONST55	IVERSONST	55	IVERSON ST	W ACACIA ST	W BLANCO RD	2	2417	42	101514	C - Collector	P - PCC	43	9.6
IVYST10	IVYST	10	IVY ST	E MARKET ST	GRIFFIN ST	2	342	32	10949	R - Residential/Local	A - AC	13	0.0

STSECID	StreetID	SectionID	Street Name	From	To	Lanes	Length	Width	Area	FC	SurfType	CurrentPCI	Remaining Life
JACKSONCIR10	JACKSONCIR	10	JACKSON CIR	SWANER AVE	END	2	139	32	4440	R - Residential/Local	A - AC	27	0.8
JACKSONST10	JACKSONST	10	JACKSON ST	VAN BUREN AVE	SWANER AVE	2	1287	32	41179	R - Residential/Local	A - AC	69	19.2
JAMESST10	JAMESST	10	JAMES ST	SMITH ST	S MADEIRA AVE	2	526	32	16840	R - Residential/Local	A - AC	66	17.5
JAMESST20	JAMESST	20	JAMES ST	SMITH ST	S WOOD ST	2	385	32	12329	R - Residential/Local	A - AC	58	14.1
JEANAVE10	JEANAVE	10	JEAN AVE	CAROL DR	SHARON DR	2	901	32	28826	R - Residential/Local	A - AC	32	2.2
JEFFERSONS10	JEFFERSONS	10	JEFFERSON ST	N HEBBRON AVE	N FILICE ST	2	562	32	17995	R - Residential/Local	A - AC	65	16.9
JOHNCIR10	JOHNCIR	10	JOHN CIR	JOHN ST	END	2	274	32	8762	R - Residential/Local	A - AC	21	0.0
JOHNSONAVE15	JOHNSONAVE	15	JOHNSON AVE	ABBOTT ST	E END	2	1040	32	33266	R - Residential/Local	A - AC	29	1.2
JOHNST100	JOHNST	100	JOHN ST	SALINAS ST	S. MAIN ST	2	238	50	11893	A - Arterial	A - AC	50	7.0
JOHNST110	JOHNST	110	JOHN ST	S WOOD ST	S FILICE ST	4	1481	55	81455	A - Arterial	A - AC	20	0.0
JOHNST120	JOHNST	120	JOHN ST	S FILICE ST	S SANBORN RD	4	981	55	53955	A - Arterial	A - AC	12	0.0
JOHNST130	JOHNST	130	JOHN ST	S SANBORN RD	MCGOWAN DR	4	1251	55	68805	A - Arterial	A - AC	39	3.6
JOHNST140	JOHNST	140	JOHN ST	MCGOWAN DR	E ALISAL ST	4	1433	62	88846	A - Arterial	A - AC	44	5.1
JOSEPHINES15	JOSEPHINES	15	JOSEPHINE ST	C ST	END	2	633	32	20251	R - Residential/Local	A - AC	47	8.3
JULIAAVE10	JULIAAVE	10	JULIA AVE	WHEELER DR	CHRISTENSEN AVE	2	661	32	21165	R - Residential/Local	A - AC	65	16.9
JUNIPEROWA10	JUNIPEROWA	10	JUNIPERO WAY	W ACACIA ST	PALMA DR	2	888	32	28407	R - Residential/Local	A - AC	38	4.5
KATHERINEA15	KATHERINEA	15	KATHERINE AVE	S MAIN ST	ALAMEDA AVE	2	2804	32	89721	C - Collector	A - AC	30	1.0
KEARNYWAY10	KEARNYWAY	10	KEARNY WAY	ALVARADO DR	LARKIN ST	2	479	32	15339	R - Residential/Local	A - AC	49	9.3
KENNEDYCIR10	KENNEDYCIR	10	KENNEDY CIR	KENNEDY ST	END	2	293	32	9381	R - Residential/Local	A - AC	64	17.8
KENNEDYST15	KENNEDYST	15	KENNEDY ST	VAN BUREN AVE	BUCHANAN WAY	2	524	32	16761	O - Other	A - AC	28	0.9
KENNEDYST35	KENNEDYST	35	KENNEDY ST	BUCHANAN WAY	END	2	1655	32	52947	R - Residential/Local	A - AC	75	22.8
KENNETHAVE10	KENNETHAVE	10	KENNETH AVE	E MARKET ST	E LAUREL DR	2	425	32	13600	R - Residential/Local	O - AC/AC	79	33.0
KENNETHAVE20	KENNETHAVE	20	KENNETH AVE	FAIRHAVEN ST	E LAUREL DR	2	572	32	18304	R - Residential/Local	A - AC	20	0.0
KENSINGTON15	KENSINGTON	15	KENSINGTON WAY	BUNKER HILL WAY	END	2	478	32	15308	R - Residential/Local	A - AC	84	28.5
KENTCIR10	KENTCIR	10	KENT CIR	KENT ST	END	2	155	32	4949	R - Residential/Local	A - AC	84	28.5
KENTFIELD25	KENTFIELD	25	KENTFIELD DR	LOYOLA DR	SAN JACINTO DR	2	2017	32	64541	R - Residential/Local	A - AC	67	18.0
KENTST10	KENTST	10	KENT ST	KLAMATH DR	KENT CIR	2	734	32	23504	R - Residential/Local	A - AC	83	27.9
KENTST20	KENTST	20	KENT ST	ARCADIA WAY	KENT CIR	2	367	32	11737	R - Residential/Local	A - AC	85	29.1
KENTUCKYST15	KENTUCKYST	15	KENTUCKY ST	LINDEN ST	TOWT ST	2	1268	32	40574	R - Residential/Local	A - AC	47	8.3
KERNST15	KERNST	15	KERN ST	N FREEWAY OFF RAMP	E ALISAL ST	2	1925	32	61610	A - Arterial	A - AC	31	1.4
KERNST25	KERNST	25	KERN ST	N FREEWAY OFF RAMP	END	2	1081	32	34600	A - Arterial	A - AC	65	12.5

STSECID	StreetID	SectionID	Street Name	From	To	Lanes	Length	Width	Area	FC	SurfType	CurrentPCI	Remaining Life
KEYST10	KEYST	10	KEY ST	TORO AVE	PALOMA AVE	2	343	32	10988	R - Residential/Local	A - AC	21	0.0
KILBRETHAV10	KILBRETHAV	10	KILBRETH AVE	ELKINGTON AVE	DEL MONTE AVE	2	1666	32	53311	R - Residential/Local	A - AC	39	5.3
KIMMELST15	KIMMELST	15	KIMMEL ST	N SANBORN RD	BEECH ST	2	1225	32	39190	R - Residential/Local	A - AC	32	2.2
KINGSST15	KINGSST	15	KINGS ST	E MARKET ST	E ALISAL ST	2	1156	32	36981	C - Collector	A - AC	46	4.5
KIOWACIR10	KIOWACIR	10	KIOWA CIR	CHEROKEE DR	END	2	143	32	4561	R - Residential/Local	A - AC	29	1.5
KIPDR10	KIPDR	10	KIP DR	BLOCK AVE	E ALVIN DR	2	756	32	24177	R - Residential/Local	A - AC	31	2.2
KIPLINGST55	KIPLINGST	55	KIPLING ST	RIKER ST	LOS OLIVOS DR	2	2803	32	89708	R - Residential/Local	A - AC	67	18.1
KIRKWOODAV15	KIRKWOODAV	15	KIRKWOOD AVE	SAN CLEMENTE AVE	VILLA ST	2	1139	32	36457	R - Residential/Local	A - AC	23	0.0
KITTERYST15	KITTERYST	15	KITTERY ST	BEACON HILL DR	FITZGERALD ST	2	961	32	30754	R - Residential/Local	A - AC	83	27.9
KLAMATHDR15	KLAMATHDR	15	KLAMATH DR	ARCADIA WAY	CALAVERAS DR	2	2205	32	70564	R - Residential/Local	A - AC	51	10.3
LABREAST10	LABREAST	10	LA BREA ST	SEPULVEDA DR	N 1ST ST	2	444	32	14203	R - Residential/Local	A - AC	74	22.2
LACANADAWA10	LACANADAWA	10	LA CANADA WAY	LOS OLIVOS DR	LA JOLLA WAY	2	682	32	21824	R - Residential/Local	A - AC	50	9.8
LACANADAWA20	LACANADAWA	20	LA CANADA WAY	LA JOLLA WAY	NE END	2	430	32	13760	R - Residential/Local	A - AC	69	19.2
LACEYLN10	LACEYLN	10	LACEY LN	E GABILAN ST	END	2	149	15	2235	R - Residential/Local	P - PCC	44	12.2
LACUESTACT10	LACUESTACT	10	LA CUESTA CT	ANTIGUA AVE	ANTIGUA AVE	2	1375	32	43985	R - Residential/Local	A - AC	84	28.5
LAFAYETTEC10	LAFAYETTEC	10	LAFAYETTE CIR	LAFAYETTE WAY	END	2	191	32	6114	R - Residential/Local	A - AC	81	26.6
LAFAYETTEW15	LAFAYETTEW	15	LAFAYETTE WAY	DELANCEY DR	BROADWAY DR	2	677	32	21679	R - Residential/Local	A - AC	81	26.6
LAGUARDIAS10	LAGUARDIAS	10	LA GUARDIA ST	VANDENBERG ST	MOFFETT ST	2	1889	32	60463	R - Residential/Local	A - AC	83	27.9
LAHONDACIR10	LAHONDACIR	10	LA HONDA CIR	LA HONDA CT	END	2	187	32	5970	R - Residential/Local	A - AC	46	7.9
LAHONDACT15	LAHONDACT	15	LA HONDA CT	ALAMO WAY	ALAMO WAY	2	1506	32	48204	R - Residential/Local	A - AC	81	26.6
LAJOLLACIR10	LAJOLLACIR	10	LA JOLLA CIR	LA JOLLA WAY	END	2	267	32	8547	R - Residential/Local	A - AC	51	10.3
LAJOLLAWAY10	LAJOLLAWAY	10	LA JOLLA WAY	LA CANADA WAY	LOS OLIVOS DR	2	927	32	29661	R - Residential/Local	A - AC	70	19.8
LAKEALY10	LAKEALY	10	LAKE ALY	MARKET WAY	E LAKE ST	2	677	20	13549	R - Residential/Local	A - AC	31	1.9
LAMANCHACI10	LAMANCHACI	10	LA MANCHA CIR	LA MANCHA WAY	END	2	219	32	7010	R - Residential/Local	A - AC	79	25.3
LAMANCHAWA15	LAMANCHAWA	15	LA MANCHA WAY	BERNARDO AVE	PALMERA AVE	2	566	32	18124	R - Residential/Local	A - AC	84	28.5
LAMESADR050	LAMESADR	050	LA MESA DR	W END	PAJARO ST	2	217	40	8680	C - Collector	A - AC	27	0.4
LAMESADR060	LAMESADR	060	LA MESA DR	PAJARO ST	SAN JUAN DR	2	1677	40	67080	C - Collector	A - AC	17	0.0
LAMESADR070	LAMESADR	070	LA MESA DR	SAN JUAN DR	LA MESA WAY	2	1597	40	63880	C - Collector	A - AC	22	0.0
LAMESADR080	LAMESADR	080	LA MESA DR	LA MESA WAY	SAN ANGELO DR	2	1433	40	57320	C - Collector	A - AC	36	2.2
LAMESAWAY10	LAMESAWAY	10	LA MESA WAY	LA MESA DR	E BLANCO RD	2	183	32	5851	R - Residential/Local	A - AC	9	0.0
LAMIRADACT10	LAMIRADACT	10	LA MIRADA CT	LA MIRADA DR	LA MIRADA DR	2	1124	32	35978	R - Residential/Local	A - AC	24	0.0
LAMIRADADR15	LAMIRADADR	15	LA MIRADA DR	SAN BRUNO WAY	LA MESA DR	2	1125	32	36002	R - Residential/Local	A - AC	15	0.0

STSECID	StreetID	SectionID	Street Name	From	To	Lanes	Length	Width	Area	FC	SurfType	CurrentPCI	Remaining Life
LANCASHIR110	LANCASHIR1	10	LANCASHIRE DR	BUCKINGHAM DR	DORSET WAY	2	821	32	26280	R - Residential/Local	A - AC	84	28.5
LANCASHIR120	LANCASHIR1	20	LANCASHIRE DR	CASCADE WAY	LANCASHIRE CIR	2	207	32	6622	R - Residential/Local	A - AC	84	28.5
LANCASHIR130	LANCASHIR1	30	LANCASHIRE DR	LANCASHIRE CIR	DORSET WAY	2	248	32	7924	R - Residential/Local	A - AC	85	29.1
LANCASHIRE10	LANCASHIRE	10	LANCASHIRE CIR	LANCASHIRE DR	END	2	347	32	11100	R - Residential/Local	A - AC	80	25.9
LANGST15	LANGST	15	LANG ST	IVERSON ST	E END	2	1547	32	49503	R - Residential/Local	P - PCC	60	25.9
LAPOSADADR15	LAPOSADADR	15	LA POSADA DR	END	END	2	474	32	15159	R - Residential/Local	A - AC	57	13.5
LAPOSADAWA10	LAPOSADAWA	10	LA POSADA WAY	SHERWOOD DR	LA POSADA DR	2	173	32	5525	R - Residential/Local	A - AC	9	0.0
LARKINCIR10	LARKINCIR	10	LARKIN CIR	LARKIN ST	END	2	366	32	11718	R - Residential/Local	A - AC	45	7.4
LARKINST015	LARKINST	015	LARKIN ST	W END	N DAVIS RD	2	344	43	14792	C - Collector	A - AC	85	18.0
LARKINST025	LARKINST	025	LARKIN ST	N DAVIS RD	KEARNY WAY	2	1268	43	54524	C - Collector	A - AC	40	3.1
LARKINST035	LARKINST	035	LARKIN ST	KEARNY WAY	VICTOR ST	2	1306	43	56158	C - Collector	A - AC	59	7.8
LARKINST045	LARKINST	045	LARKIN ST	VICTOR ST	RICO ST	2	756	43	32508	C - Collector	A - AC	67	10.4
LARKSPURDR10	LARKSPURDR	10	LARKSPUR DR	HEATHER DR	LUPIN DR	2	769	32	24621	R - Residential/Local	A - AC	43	6.5
LASCASITAS10	LASCASITAS	10	LAS CASITAS DR	CONSTITUTION BLVD	RANCHERO DR	2	1552	32	49668	A - Arterial	A - AC	52	7.7
LASCASITAS20	LASCASITAS	20	LAS CASITAS DR	PINO WAY	RANCHERO DR	2	447	32	14292	A - Arterial	A - AC	27	0.6
LASCASITAS35	LASCASITAS	35	LAS CASITAS DR	RIDER AVE	PINO WAY	2	743	32	23786	A - Arterial	A - AC	12	0.0
LASCRUCESC10	LASCRUCESC	10	LAS CRUCES CT	LAS CRUCES WAY	END	2	417	32	13341	R - Residential/Local	A - AC	43	6.6
LASCRUCESW15	LASCRUCESW	15	LAS CRUCES WAY	SAN BLANCO DR	W END	2	397	32	12698	R - Residential/Local	A - AC	35	3.4
LASSENAVE15	LASSENAVE	15	LASSEN AVE	E ALVIN DR	RAINIER DR	2	1246	32	39857	R - Residential/Local	A - AC	40	5.3
LEESEDR10	LEESEDR	10	LEESE DR	SHERMAN DR	ALVARADO DR	2	1077	32	34456	R - Residential/Local	A - AC	54	11.8
LEGIONALY10	LEGIONALY	10	LEGION ALY	ROCHEX AVE	W LAUREL DR	2	451	20	9023	R - Residential/Local	P - PCC	59	24.9
LEMOHAVE55	LEMOHAVE	55	LEMOA AVE	DAVIS RD	COLLEGE DR	2	2532	32	81031	R - Residential/Local	A - AC	22	0.0
LENNOXWAY15	LENNOXWAY	15	LENNOX WAY	TUDOR WAY	VICTORIA AVE	2	1150	32	36809	R - Residential/Local	A - AC	73	21.6
LENNYST15	LENNYST	15	LENNY ST	HOOVER ST	LOUISE ST	2	1355	32	43349	R - Residential/Local	A - AC	31	2.2
LESLIEDR15	LESLIEDR	15	LESLIE DR	NATIVIDAD RD	CALAVERAS DR	2	1363	32	43623	R - Residential/Local	A - AC	15	0.0
LEWISCIR10	LEWISCIR	10	LEWIS CIR	LEWIS ST	END	2	184	32	5903	R - Residential/Local	A - AC	83	27.9
LEWISST15	LEWISST	15	LEWIS ST	HEMINGWAY DR	FAULKNER CIR	2	875	32	27987	R - Residential/Local	A - AC	84	28.5
LEXINGTOND15	LEXINGTOND	15	LEXINGTON DR	PROVINCETOWN DR	INDEPENDENCE BLVD	2	1997	32	63911	R - Residential/Local	A - AC	77	24.0
LEXINGTOND90	LEXINGTOND	90	LEXINGTON DR	INDEPENDENCE BLVD	LITTLE RIVER DR	2	259	32	8289	R - Residential/Local	A - AC	60	15.2
LINCOLNAVE45	LINCOLNAVE	45	LINCOLN AVE	W MARKET ST	CLAY ST	2	2826	32	90448	A - Arterial	A - AC	35	2.7

STSECID	StreetID	SectionID	Street Name	From	To	Lanes	Length	Width	Area	FC	SurfType	CurrentPCI	Remaining Life
LINCOLNAVE50	LINCOLNAVE	50	LINCOLN AVE	AVENUE A	CLAY ST	2	538	36	19386	R - Residential/Local	P - PCC	41	10.0
LINCOLNAVE90	LINCOLNAVE	90	LINCOLN AVE	AVENUE A	AVENUE B	2	439	32	14040	R - Residential/Local	A - AC	40	5.3
LINDENST15	LINDENST	15	LINDEN ST	OREGON ST	EUCALYPTUS DR	2	996	32	31878	R - Residential/Local	A - AC	27	0.8
LINWOODDR15NB	LINWOODDR	15NB	LINWOOD DR	E LAUREL DR	RAINIER DR	2	1982	26	51532	C - Collector	A - AC	33	1.6
LINWOODDR15SB	LINWOODDR	15SB	LINWOOD DR	RAINIER DR	E LAUREL DR	2	1982	26	51532	C - Collector	A - AC	31	1.1
LINWOODDR25NB	LINWOODDR	25NB	LINWOOD DR	RAINIER DR	E ALVIN DR	2	1253	32	40083	C - Collector	A - AC	16	0.0
LINWOODDR25SB	LINWOODDR	25SB	LINWOOD DR	E ALVIN DR	RAINIER DR	2	1253	32	40083	C - Collector	A - AC	15	0.0
LITTLERIVE15	LITTLERIVE	15	LITTLE RIVER DR	MANCHESTER DR	END	2	2604	32	83328	R - Residential/Local	A - AC	83	27.9
LODGEALLY10	LODGEALLY	10	LODGE ALLY	E MARKET ST	END	2	174	15	2607	R - Residential/Local	P - PCC	42	10.7
LODGELN10	LODGELN	10	LODGE LN	E MARKET ST	E GABILAN ST	2	690	14	9660	R - Residential/Local	P - PCC	58	23.9
LODGELN20	LODGELN	20	LODGE LN	E ALISAL ST	E GABILAN ST	2	670	15	10050	R - Residential/Local	P - PCC	35	5.9
LODGELN30	LODGELN	30	LODGE LN	E ALISAL ST	E SAN LUIS ST	2	675	15	10123	R - Residential/Local	P - PCC	50	16.9
LOHMANST15	LOHMANST	15	LOHMAN ST	EISENHOWER ST	END	2	599	32	19174	R - Residential/Local	A - AC	72	20.9
LOMADR15	LOMADR	15	LOMA DR	E LAUREL DR	DORORO DR	2	1054	32	33737	R - Residential/Local	A - AC	38	4.5
LOMAVISTAD10	LOMAVISTAD	10	LOMA VISTA DR	W ALISAL ST	SIERRA MADRE DR	2	735	32	23530	R - Residential/Local	A - AC	36	3.7
LOMBARDCIR10	LOMBARDCIR	10	LOMBARD CIR	LOMBARD ST	END	2	350	32	11185	R - Residential/Local	A - AC	68	18.6
LOMBARDST15	LOMBARDST	15	LOMBARD ST	VINCENT PL	HYDE ST	2	414	32	13252	R - Residential/Local	A - AC	56	12.9
LONDONDERR15	LONDONDERR	15	LONDONDERRY WAY	COVENTRY ST	END	2	795	32	25449	R - Residential/Local	A - AC	81	26.6
LONDONWAY10	LONDONWAY	10	LONDON WAY	FAULKNER ST	LEWIS ST	2	1026	32	32840	R - Residential/Local	A - AC	81	26.6
LONGFELLO1170	LONGFELLO1	170	LONGFELLOW DR	BRADBURY ST	HEMINGWAY DR	2	322	32	10304	R - Residential/Local	A - AC	77	24.0
LONGFELLO1180	LONGFELLO1	180	LONGFELLOW DR	HEMINGWAY DR	WHITMAN CIR	2	969	32	31008	R - Residential/Local	A - AC	74	22.1
LONGFELLOW10	LONGFELLOW	10	LONGFELLOW CIR	LONGFELLOW DR	END	2	393	32	12569	R - Residential/Local	A - AC	80	25.9
LORIMERST10	LORIMERST	10	LORIMER ST	CENTRAL AVE	W ALISAL ST	2	1146	32	36672	R - Residential/Local	P - PCC	40	9.3
LORIMERST20	LORIMERST	20	LORIMER ST	W ALISAL ST	HOMESTEAD AVE	2	1021	32	32672	R - Residential/Local	P - PCC	39	8.6
LOSALTOSWA15	LOSALTOSWA	15	LOS ALTOS WAY	ATHERTON WAY	ATHERTON WAY	2	1444	32	46208	R - Residential/Local	A - AC	19	0.0
LOSCOCHEA15	LOSCOCHEA	15	LOS COCHES AVE	HUMBOLDT DR	KLAMATH DR	2	752	32	24052	R - Residential/Local	A - AC	47	8.3
LOSCOCHEA35	LOSCOCHEA	35	LOS COCHES AVE	HUMBOLDT DR	CAMBRIAN DR	2	2098	32	67144	R - Residential/Local	A - AC	17	0.0
LOSCOCHEA10	LOSCOCHEA	10	LOS COCHES CIR	LOS COCHES AVE	END	2	326	32	10447	R - Residential/Local	A - AC	62	16.5
LOSGATOSWA10	LOSGATOSWA	10	LOS GATOS WAY	SARATOGA DR	SARATOGA DR	2	1474	32	47183	R - Residential/Local	A - AC	46	7.9
LOSLAURELE10	LOSLAURELE	10	LOS LAURELES AVE	SANTA LUCIA AVE	EL PASO PL	2	794	32	25419	R - Residential/Local	P - PCC	61	26.9
LOSOLIVOSD55	LOSOLIVOSD	55	LOS OLIVOS DR	SAN BLANCO DR	W BLANCO RD	2	1693	32	54186	C - Collector	A - AC	64	9.4
LOSPALOSDR25	LOSPALOSDR	25	LOS PALOS DR	ABBOTT ST	E ROMIE LN	2	1412	40	56480	C - Collector	P - PCC	46	11.4
LOSPALOSDR30	LOSPALOSDR	30	LOS PALOS DR	E ROMIE LN	SAN JOSE ST	2	607	32	19411	C - Collector	A - AC	55	6.9

STSECID	StreetID	SectionID	Street Name	From	To	Lanes	Length	Width	Area	FC	SurfType	CurrentPCI	Remaining Life
LOSPALOSDR45	LOSPALOSDR	45	LOS PALOS DR	SAN JOSE ST	SAN MIGUEL AVE	2	862	32	27590	C - Collector	A - AC	29	0.8
LOUISECT10	LOUISECT	10	LOUISE CT	LOUISE ST	END	2	97	32	3111	R - Residential/Local	A - AC	39	4.9
LOUISEST15	LOUISEST	15	LOUISE ST	CLEVELAND AVE	LENNY ST	2	1152	32	36857	R - Residential/Local	A - AC	39	4.9
LOYOLADR25	LOYOLADR	25	LOYOLA DR	UNIVERSITY AVE	ORINDA WAY	2	2667	32	85340	R - Residential/Local	A - AC	50	9.8
LUBERST10	LUBERST	10	LUBER ST	HOOVER ST	CLEVELAND AVE	2	771	32	24679	R - Residential/Local	A - AC	37	4.1
LUNSFORDDR10	LUNSFORDDR	10	LUNSFORD DR	NATIVIDAD RD	END	2	707	32	22613	R - Residential/Local	A - AC	3	0.0
LUPINDR15	LUPINDR	15	LUPIN DR	COLUMBINE DR	W BERNAL DR	2	1899	32	60770	R - Residential/Local	A - AC	16	0.0
LUTHERWAY10	LUTHERWAY	10	LUTHER WAY	PICO BLANCO	W BLANCO RD	2	420	32	13426	R - Residential/Local	A - AC	50	9.8
MACHADOWAY10	MACHADOWAY	10	MACHADO WAY	ALMA AVE	KIMMEL ST	2	467	32	14944	R - Residential/Local	A - AC	38	4.5
MACHADOWAY20	MACHADOWAY	20	MACHADO WAY	KIMMEL ST	ACOSTA ST	2	910	32	29120	R - Residential/Local	A - AC	18	0.0
MADEIRACIR10	MADEIRACIR	10	MADEIRA CIR	N MADEIRA AVE	END	2	408	32	13048	R - Residential/Local	A - AC	52	10.8
MADONNADR10	MADONNADR	10	MADONNA DR	ROSARITA DR	SANTA TERESA WAY	2	722	32	23110	R - Residential/Local	A - AC	43	6.5
MADRIDCIR10	MADRIDCIR	10	MADRID CIR	MADRID ST	END	2	447	32	14318	R - Residential/Local	A - AC	45	7.4
MADRIDST15	MADRIDST	15	MADRID ST	CHEROKEE DR	N MAIN ST	2	2077	32	66479	R - Residential/Local	A - AC	31	2.2
MADRONEDR15	MADRONEDR	15	MADRONE DR	NOGAL DR	END	2	1732	32	55430	R - Residential/Local	A - AC	83	27.8
MADRONEWAY10	MADRONEWAY	10	MADRONE WAY	BUCKHORN DR	MADRONE DR	2	155	32	4961	C - Collector	A - AC	90	20.5
MAEAVE15	MAEAVE	15	MAE AVE	TOWT ST	D ST	2	477	32	15264	R - Residential/Local	A - AC	53	11.3
MAEAVE25	MAEAVE	25	MAE AVE	DEL MONTE AVE	D ST	2	823	32	26345	R - Residential/Local	A - AC	29	1.5
MAEAVE35	MAEAVE	35	MAE AVE	GARNER AVE	DEL MONTE AVE	2	1549	32	49561	R - Residential/Local	A - AC	11	0.0
MAGNOLIADR10	MAGNOLIADR	10	MAGNOLIA DR	GARDEN WAY	MEADOW DR	2	789	32	25241	R - Residential/Local	A - AC	47	8.4
MAINST25	MAINST	25	MAIN ST	E SAN LUIS ST	W GABILAN ST	2	1351	37	49993	C - Collector	A - AC	43	3.8
MAINST30	MAINST	30	MAIN ST	JOHN ST	E SAN LUIS ST	4	342	60	20507	C - Collector	A - AC	27	0.4
MAINST40	MAINST	40	MAIN ST	W GABILAN ST	CENTRAL AVE	2	430	36	15485	C - Collector	A - AC	61	8.4
MALARINST10	MALARINST	10	MALARIN ST	ABBOTT ST	BRUNKEN AVE	2	674	32	21574	C - Collector	A - AC	10	0.0
MANCHESTE115	MANCHESTE1	15	MANCHESTER DR	CASTLETON ST	CONSTITUTION BLVD	2	813	32	26023	R - Residential/Local	A - AC	80	25.9
MANHATTAND10	MANHATTAND	10	MANHATTAN DR	BROADWAY DR	MCKINNON ST	2	877	38	33326	R - Residential/Local	A - AC	88	30.9
MANORDR15	MANORDR	15	MANOR DR	GROVE ST	LOS PALOS DR	2	554	32	17742	R - Residential/Local	A - AC	29	1.2
MANZANOCIR10	MANZANOCIR	10	MANZANO CIR	MIMBRERA WAY	END	2	482	31	14954	R - Residential/Local	A - AC	44	7.0
MANZANOWAY20	MANZANOWAY	20	MANZANO WAY	NOGAL DR	MANZANO CIR	2	407	31	12632	R - Residential/Local	A - AC	68	18.6
MAPLEST10	MAPLEST	10	MAPLE ST	PAJARO ST	S MAIN ST	2	774	42	32508	C - Collector	P - PCC	39	7.2
MAPLEST20	MAPLEST	20	MAPLE ST	CALIFORNIA ST	PAJARO ST	2	691	42	29022	C - Collector	P - PCC	43	9.6

STSECID	StreetID	SectionID	Street Name	From	To	Lanes	Length	Width	Area	FC	SurfType	CurrentPCI	Remaining Life
MAPLEST45	MAPLEST	45	MAPLE ST	ABBOTT ST	CALIFORNIA ST	2	1706	40	68240	C - Collector	P - PCC	47	12.1
MAPLEWOODD15	MAPLEWOODD	15	MAPLEWOOD DR	ALAMEDA AVE	GROVE ST	2	617	32	19730	R - Residential/Local	A - AC	37	4.1
MAPLEWOODD30	MAPLEWOODD	30	MAPLEWOOD DR	GROVE ST	SIERRA DR	2	391	32	12523	R - Residential/Local	A - AC	44	7.0
MARGARETST15	MARGARETST	15	MARGARET ST	E ALISAL ST	PALOMA AVE	2	1306	32	41784	R - Residential/Local	A - AC	13	0.0
MARIGOLDWA15	MARIGOLDWA	15	MARIGOLD WAY	GARDEN WAY	MEADOW DR	2	1115	32	35679	R - Residential/Local	A - AC	12	0.0
MARINAVE15	MARINAVE	15	MARIN AVE	RAINIER DR	LESLIE DR	2	2035	32	65134	R - Residential/Local	A - AC	27	0.8
MARIONAVE15	MARIONAVE	15	MARION AVE	HOMESTEAD AVE	W ACACIA ST	2	1793	32	57372	R - Residential/Local	A - AC	26	0.2
MARIPOSACT10	MARIPOSACT	10	MARIPOSA CT	MARIPOSA ST	END	2	363	32	11622	R - Residential/Local	A - AC	24	0.0
MARIPOSAST15	MARIPOSAST	15	MARIPOSA ST	TRINITY WAY	MARIN AVE	2	873	32	27946	R - Residential/Local	A - AC	23	0.0
MARKETWAY15	MARKETWAY	15	MARKET WAY	SHERWOOD DR	BRIDGE ST	2	1118	32	35763	C - Collector	A - AC	41	3.3
MARSHFIEL110	MARSHFIEL1	10	MARSHFIELD CT	HANCOCK ST	HANCOCK ST	2	1307	32	41828	R - Residential/Local	A - AC	84	28.5
MARSHFIELD10	MARSHFIELD	10	MARSHFIELD CIR	HANCOCK ST	END	2	333	32	10642	R - Residential/Local	A - AC	80	25.9
MARTELLAST10	MARTELLAST	10	MARTELLA ST	PRESTONE ST	W ROSSI ST	2	684	32	21888	R - Residential/Local	A - AC	19	0.0
MARTELLAST20	MARTELLAST	20	MARTELLA ST	W ROSSI ST	S END	2	700	32	22400	R - Residential/Local	A - AC	20	0.0
MARYALDR15	MARYALDR	15	MARYAL DR	CHAPARRAL ST	E LAUREL DR	2	1754	32	56116	R - Residential/Local	A - AC	28	1.1
MARYALDR55	MARYALDR	55	MARYAL DR	E LAUREL DR	E BERNAL DR	2	2714	32	86834	C - Collector	A - AC	59	8.1
MARYALDR80	MARYALDR	80	MARYAL DR	CHAPARRAL ST	END	2	155	32	4951	R - Residential/Local	A - AC	60	15.2
MASONWAY10	MASONWAY	10	MASON WAY	HOWE DR	LARKIN ST	2	249	32	7974	R - Residential/Local	A - AC	42	6.1
MASSACHUS115	MASSACHUS1	15	MASSACHUSETTS DR	RHODE ISLAND ST	END	2	1428	32	45695	R - Residential/Local	A - AC	91	32.8
MASSACHUS210	MASSACHUS2	10	MASSACHUSETTS WA	BEACON HILL DR	MASSACHUSETTS DR	2	179	32	5713	R - Residential/Local	A - AC	85	29.1
MASSACHUSE10	MASSACHUSE	10	MASSACHUSETTS CIR	MASSACHUSETTS DR	END	2	235	32	7505	R - Residential/Local	A - AC	79	25.3
MASSAST15	MASSAST	15	MASSA ST	N MAIN ST	END	2	480	32	15349	R - Residential/Local	A - AC	35	3.3
MASSOLOCIR10	MASSOLOCIR	10	MASSOLO CIR	MASSOLO CT	END	2	159	32	5089	R - Residential/Local	A - AC	85	29.1
MASSOLOC15	MASSOLOC15	15	MASSOLO CT	VINCENT PL	VINCENT PL	2	1235	32	39522	R - Residential/Local	A - AC	66	17.5
MAYFAIRD15	MAYFAIRD15	15	MAYFAIR DR	S SANBORN RD	MAYFAIR DR	2	2512	32	80379	R - Residential/Local	A - AC	73	21.6
MAZATLANST15	MAZATLANST	15	MAZATLAN ST	YUCATAN WAY	END	2	1050	32	33610	R - Residential/Local	A - AC	85	29.1
MAZATLANWA10	MAZATLANWA	10	MAZATLAN WAY	MAZATLAN ST	RIDER AVE	2	158	32	5047	R - Residential/Local	A - AC	85	29.1
MCALLISTE115	MCALLISTE1	15	MCALLISTER ST	BRIGHTON ST	VICTOR ST	2	1649	32	52780	R - Residential/Local	A - AC	41	5.7
MCALLISTER10	MCALLISTER	10	MCALLISTER CIR	MCALLISTER ST	END	2	150	32	4790	R - Residential/Local	A - AC	58	14.1
MCGOWANCIR10	MCGOWANCIR	10	MCGOWAN CIR	MCGOWAN DR	END	2	272	32	8698	R - Residential/Local	A - AC	35	3.3
MCGOWANDR15	MCGOWANDR	15	MCGOWAN DR	S SANBORN RD	JOHN ST	2	1282	32	41009	R - Residential/Local	A - AC	22	0.0

STSECID	StreetID	SectionID	Street Name	From	To	Lanes	Length	Width	Area	FC	SurfType	CurrentPCI	Remaining Life
MCKINNONST10	MCKINNONST	10	MCKINNON ST	E ALVIN DR	WESTMINSTER DR	4	988	60	56080	A - Arterial	A - AC	57	9.5
MCKINNONST20	MCKINNONST	20	MCKINNON ST	WESTMINSTER DR	HARDEN PKWY	2	866	42	36372	A - Arterial	A - AC	65	12.5
MCKINNONST30	MCKINNONST	30	MCKINNON ST	HARDEN PKWY	CHARDONNAY DR	2	1029	42	43218	A - Arterial	A - AC	73	16.0
MCKINNONST40	MCKINNONST	40	MCKINNON ST	CHARDONNAY DR	E BORONDA RD	2	770	42	32340	A - Arterial	A - AC	68	13.8
MCKINNONST50	MCKINNONST	50	MCKINNON ST	E BORONDA RD	N END	2	1138	37	42106	A - Arterial	A - AC	83	20.6
MEADOWDR15	MEADOWDR	15	MEADOW DR	JOHN ST	JOHN ST	2	2494	32	79805	R - Residential/Local	A - AC	46	7.9
MELODYLN10	MELODYLN	10	MELODY LN	W GABILAN ST	W ALISAL ST	2	669	15	10035	R - Residential/Local	P - PCC	39	8.6
MELODYLN20	MELODYLN	20	MELODY LN	W SAN LUIS ST	W ALISAL ST	2	681	15	10215	R - Residential/Local	P - PCC	87	69.3
MELODYLN30	MELODYLN	30	MELODY LN	W GABILAN ST	END	2	173	15	2593	R - Residential/Local	P - PCC	81	53.4
MELROSEDR10	MELROSEDR	10	MELROSE DR	BELMONT DR	PARK ST	2	737	32	23579	R - Residential/Local	A - AC	57	13.5
MELVILLEST10	MELVILLEST	10	MELVILLE ST	LONGFELLOW DR	WHITMAN ST	2	1070	32	34224	R - Residential/Local	A - AC	74	22.1
MENDOCINOD15	MENDOCINOD	15	MENDOCINO DR	PLACER WAY	YOLO CIR	2	884	32	28294	R - Residential/Local	A - AC	69	19.2
MENDOCINOD45	MENDOCINOD	45	MENDOCINO DR	EL DORADO DR	YOLO CIR	2	887	32	28395	R - Residential/Local	A - AC	29	1.5
MENLOWAY10	MENLOWAY	10	MENLO WAY	ATHERTON WAY	LOS ALTOS WAY	2	645	32	20626	R - Residential/Local	A - AC	28	1.1
MERCEDST15	MERCEDST	15	MERCED ST	E MARKET ST	END	2	884	32	28286	R - Residential/Local	A - AC	14	0.0
MERCERWAY10	MERCERWAY	10	MERCER WAY	AIRPORT BLVD	MORTENSEN AVE	2	692	32	22144	R - Residential/Local	A - AC	14	0.0
MEREDITHCI10	MEREDITHCI	10	MEREDITH CIR	BEACON HILL DR	END	2	199	32	6371	R - Residential/Local	A - AC	85	29.1
MERLOT CIR10	MERLOT CIR	10	MERLOT CIR	MERLOT WAY	END	2	231	32	7404	R - Residential/Local	A - AC	74	22.2
MERLOTWAY15	MERLOTWAY	15	MERLOT WAY	CHARDONNAY DR	WINDSOR ST	2	1214	32	38834	R - Residential/Local	A - AC	73	21.6
MESCALCT10	MESCALCT	10	MESCAL CT	SAGUARO DR	SAGUARO DR	2	1380	32	44169	R - Residential/Local	A - AC	84	28.5
MESQUITEDR15	MESQUITEDR	15	MESQUITE DR	E BORONDA RD	BUCKHORN DR	2	1085	32	34726	C - Collector	A - AC	79	15.1
MEYERSCT10	MEYERSCT	10	MEYERS CT	N HEBBRON AVE	N HEBBRON AVE	2	1015	24	24362	R - Residential/Local	P - PCC	55	21.2
MIAMIST15	MIAMIST	15	MIAMI ST	CROSS AVE	AFTON ROAD	2	1121	32	35876	R - Residential/Local	A - AC	44	7.0
MIDWAYAVE10	MIDWAYAVE	10	MIDWAY AVE	E LAUREL DR	FAIRHAVEN ST	2	574	32	18360	R - Residential/Local	A - AC	23	0.0
MIDWAYAVE20	MIDWAYAVE	20	MIDWAY AVE	E LAUREL DR	E MARKET ST	2	843	32	26978	R - Residential/Local	O - AC/AC	72	24.7
MILLBRAEST15	MILLBRAEST	15	MILLBRAE ST	NATIVIDAD RD	ATHERTON WAY	2	453	32	14502	R - Residential/Local	A - AC	15	0.0
MILLWAY10	MILLWAY	10	MILL WAY	SANSOME ST	GREENBRIAR WAY	2	321	32	10274	R - Residential/Local	A - AC	83	27.9
MILTONWAY10	MILTONWAY	10	MILTON WAY	CABOT WAY	BOSTON ST	2	482	32	15436	R - Residential/Local	A - AC	83	27.9
MIMBRERACI10	MIMBRERACI	10	MIMBRERA CIR	MIMBRERA WAY	END	2	303	32	9704	R - Residential/Local	A - AC	62	16.5
MIMBRERAWA15	MIMBRERAWA	15	MIMBRERA WAY	RIDER AVE	NOGAL DR	2	859	32	27482	R - Residential/Local	A - AC	80	25.9
MODENAST15	MODENAST	15	MODENA ST	CAMPANIA WAY	END	2	1005	32	32159	R - Residential/Local	A - AC	84	28.5
MODENAWAY10	MODENAWAY	10	MODENA WAY	MODENA ST	PALERMO DR	2	272	32	8695	R - Residential/Local	A - AC	83	27.9
MODOCAVE15	MODOCAVE	15	MODOC AVE	RAINIER DR	E ALVIN DR	2	1244	32	39822	R - Residential/Local	A - AC	73	21.5

STSECID	StreetID	SectionID	Street Name	From	To	Lanes	Length	Width	Area	FC	SurfType	CurrentPCI	Remaining Life
MOFFETTST035	MOFFETTST	035	MOFFETT ST	AIRPORT BLVD	LA GUARDIA ST	2	3225	32	103213	C - Collector	A - AC	84	17.5
MOFFETTST225	MOFFETTST	225	MOFFETT ST	VANDENBERG ST	LA GUARDIA ST	2	1261	32	40364	C - Collector	A - AC	79	15.2
MOHARST15	MOHARST	15	MOHAR ST	N SANBORN RD	BEECH ST	2	1228	32	39304	R - Residential/Local	A - AC	34	3.0
MOHAWKAVE15	MOHAWKAVE	15	MOHAWK AVE	ADAMS ST	NAVAJO DR	2	785	32	25123	R - Residential/Local	A - AC	29	1.5
MONROEST15	MONROEST	15	MONROE ST	TULANE ST	POLK ST	2	1786	32	57141	R - Residential/Local	A - AC	20	0.0
MONTANAST15	MONTANAST	15	MONTANA ST	N SANBORN RD	BEECH ST	2	1227	32	39278	R - Residential/Local	A - AC	25	0.2
MONTEBELLA10	MONTEBELLA	10	MONTE BELLA BLVD	SCONBERG PKWY	SARDINA DR	2	1256	46	57776	R - Residential/Local	A - AC	92	33.2
MONTEBELLA20	MONTEBELLA	20	MONTE BELLA BLVD	SARDINA DR	TUSCANY BLVD	2	1819	46	83674	R - Residential/Local	A - AC	93	33.5
MONTEBELLA30	MONTEBELLA	30	MONTE BELLA BLVD	TUSCANY BLVD	WILLIAMS RD	2	894	36	32184	R - Residential/Local	A - AC	94	33.7
MONTECITOC10	MONTECITOC	10	MONTECITO CIR	MONTECITO WAY	END	2	368	32	11770	R - Residential/Local	A - AC	42	6.2
MONTECITOW15	MONTECITOW	15	MONTECITO WAY	W ALISAL ST	SAN JACINTO DR	2	953	32	30503	R - Residential/Local	A - AC	67	18.1
MONTEREYST10	MONTEREYST	10	MONTEREY ST	E ALISAL ST	E SAN LUIS ST	2	677	32	21669	A - Arterial	A - AC	49	6.7
MONTEREYST20	MONTEREYST	20	MONTEREY ST	JOHN ST	E SAN LUIS ST	2	526	32	16843	A - Arterial	A - AC	47	6.0
MONTEREYST45	MONTEREYST	45	MONTEREY ST	E MARKET ST	E ALISAL ST	2	1361	32	43544	A - Arterial	A - AC	52	7.7
MONTGOMERY10	MONTGOMERY	10	MONTGOMERY ST	BUSH ST	HYDE ST	2	797	32	25507	R - Residential/Local	A - AC	63	17.1
MORENOCIR10	MORENOCIR	10	MORENO CIR	PASEO GRANDE	END	2	187	32	5993	R - Residential/Local	A - AC	88	30.9
MORENODR15	MORENODR	15	MORENO DR	PASEO GRANDE	MORENO WAY	2	891	32	28522	C - Collector	A - AC	85	17.9
MORENOWAY10	MORENOWAY	10	MORENO WAY	TOWT ST	CAMARILLO CT	2	145	32	4625	C - Collector	A - AC	84	17.4
MORTENSENA020	MORTENSENA	020	MORTENSEN AVE	SKYWAY BLVD	MERCER WAY	2	1028	32	32909	R - Residential/Local	A - AC	10	0.0
MURPHYST10	MURPHYST	10	MURPHY ST	E ALISAL ST	END	2	586	32	18747	R - Residential/Local	A - AC	5	0.0
MUSTANGCT15	MUSTANGCT	15	MUSTANG CT	BADGER WAY	BADGER WAY	2	1258	32	40252	R - Residential/Local	A - AC	84	28.5
MYRTLECT15	MYRTLECT	15	MYRTLE CT	MYRTLE ST	MYRTLE ST	2	1581	32	50578	R - Residential/Local	A - AC	54	11.8
MYRTLEST10	MYRTLEST	10	MYRTLE ST	CIRCLE DR	TOWT ST	2	899	35	31462	R - Residential/Local	A - AC	49	9.3
N1STST015	N1STST	015	N 1ST ST	CHEROKEE DR	W ALVIN DR	2	1364	32	43633	R - Residential/Local	A - AC	37	4.1
N1STST045	N1STST	045	N 1ST ST	W ALVIN DR	W CURTIS ST	2	2226	32	71237	R - Residential/Local	A - AC	14	0.0
N2NDST10	N2NDST	10	N 2ND ST	BOEING AVE	W CURTIS ST	2	635	32	20310	R - Residential/Local	A - AC	29	1.5
N3RDST10	N3RDST	10	N 3RD ST	BOEING AVE	W CURTIS ST	2	653	32	20896	R - Residential/Local	A - AC	33	2.9
N3RDST20	N3RDST	20	N 3RD ST	W CURTIS ST	ROCHEX AVE	2	412	32	13184	R - Residential/Local	A - AC	27	0.8
N4THST10	N4THST	10	N 4TH ST	CRESCENT WAY	W CURTIS ST	2	757	32	24224	R - Residential/Local	A - AC	41	5.7
N4THST20	N4THST	20	N 4TH ST	W CURTIS ST	ROCHEX AVE	2	406	32	12992	R - Residential/Local	A - AC	42	6.1
NACACIACIR10	NACACIACIR	10	N ACACIA CIR	W ACACIA ST	END	2	156	32	4994	R - Residential/Local	A - AC	12	0.0
NACIONALCT10	NACIONALCT	10	NACIONAL CT	CLARK ST	CLARK ST	2	1884	32	60295	R - Residential/Local	A - AC	83	27.9
NACIONALST10	NACIONALST	10	NACIONAL ST	CLARK ST	CATALINA AVE	2	1642	32	52544	C - Collector	A - AC	12	0.0

STSECID	StreetID	SectionID	Street Name	From	To	Lanes	Length	Width	Area	FC	SurfType	CurrentPCI	Remaining Life
NACIONALST20	NACIONALST	20	NACIONAL ST	CATALINA AVE	CENTRAL AVE	2	813	32	26016	C - Collector	P - PCC	39	7.2
NACIONALST30	NACIONALST	30	NACIONAL ST	CENTRAL AVE	S END	2	236	32	7552	C - Collector	A - AC	17	0.0
NANTUCKETB10	NANTUCKETB	10	NANTUCKET BLVD	INDEPENDENCE BLVD	HEMINGWAY DR	2	2292	40	91680	C - Collector	A - AC	59	7.8
NANTUCKETB20	NANTUCKETB	20	NANTUCKET BLVD	HEMINGWAY DR	DECLARATION ST	2	1851	40	74040	C - Collector	A - AC	68	10.8
NANTUCKETB30	NANTUCKETB	30	NANTUCKET BLVD	DECLARATION ST	CONSTITUTION BLVD	2	1122	40	44880	C - Collector	A - AC	70	11.5
NAPAWAY15	NAPAWAY	15	NAPA WAY	EL DORADO DR	IMPERIAL WAY	2	552	32	17654	R - Residential/Local	A - AC	40	5.3
NATIVIDADR085	NATIVIDADR	085	NATIVIDAD RD	SHERWOOD DR	E LAUREL DR	2	2141	32	68505	A - Arterial	P - PCC	95	67.0
NATIVIDADR115NB	NATIVIDADR	115NB	NATIVIDAD RD	S LAUREL DR	RAINIER DR	3	2105	36	75763	A - Arterial	P - PCC	71	30.2
NATIVIDADR115SB	NATIVIDADR	115SB	NATIVIDAD RD	RAINIER DR	S LAUREL DR	3	2105	36	75763	A - Arterial	P - PCC	96	68.8
NATIVIDADR135NB	NATIVIDADR	135NB	NATIVIDAD RD	RAINIER DR	E ALVIN DR	3	1109	36	39920	A - Arterial	P - PCC	72	31.4
NATIVIDADR135SB	NATIVIDADR	135SB	NATIVIDAD RD	E ALVIN DR	RAINIER DR	3	1109	36	39920	A - Arterial	P - PCC	72	31.4
NATIVIDADR140NB	NATIVIDADR	140NB	NATIVIDAD RD	E ALVIN DR	LOS COCHES AVE	3	1803	36	64908	A - Arterial	A - AC	57	9.5
NATIVIDADR140SB	NATIVIDADR	140SB	NATIVIDAD RD	E ALVIN DR	LOS COCHES AVE	3	1803	36	64908	A - Arterial	O - AC/AC	74	18.5
NATIVIDADR145NB	NATIVIDADR	145NB	NATIVIDAD RD	LOS COCHES AVE	EMERALD WAY	3	1753	36	63108	A - Arterial	A - AC	76	17.3
NATIVIDADR145SB	NATIVIDADR	145SB	NATIVIDAD RD	LOS COCHES AVE	EMERALD WAY	3	1745	36	62820	A - Arterial	O - AC/AC	75	19.0
NATIVIDADR150NB	NATIVIDADR	150NB	NATIVIDAD RD	EMERALD WAY	ARCADIA WAY	3	849	36	30564	A - Arterial	A - AC	56	9.1
NATIVIDADR150SB	NATIVIDADR	150SB	NATIVIDAD RD	EMERALD WAY	ARCADIA WAY	3	849	36	30564	A - Arterial	O - AC/AC	85	25.2
NATIVIDADR155NB	NATIVIDADR	155NB	NATIVIDAD RD	ARCADIA WAY	E BORONDA RD	3	776	36	27936	A - Arterial	A - AC	51	7.3
NATIVIDADR155SB	NATIVIDADR	155SB	NATIVIDAD RD	ARCADIA WAY	E BORONDA RD	3	775	36	27900	A - Arterial	O - AC/AC	80	22.1
NATIVIDADR160	NATIVIDADR	160	NATIVIDAD RD	ROGGE RD	E BORONDA RD	2	5275	32	168813	R - Residential/Local	A - AC	79	25.3
NAVAJODR15	NAVAJODR	15	NAVAJO DR	ADAMS ST	W CURTIS ST	2	905	32	28960	C - Collector	A - AC	11	0.0
NAVAJODR25	NAVAJODR	25	NAVAJO DR	W CURTIS ST	MOHAWK AVE	2	808	32	25856	C - Collector	A - AC	13	0.0
NAVAJODR35	NAVAJODR	35	NAVAJO DR	MOHAWK AVE	N 1ST ST	2	946	32	30272	C - Collector	A - AC	11	0.0
NAVAJODR45	NAVAJODR	45	NAVAJO DR	N 1ST ST	N MAIN ST	2	750	32	24000	C - Collector	A - AC	11	0.0
NAVAJODR70	NAVAJODR	70	NAVAJO DR	NORTH MAIN ST	NOICE ST	2	331	41	13571	C - Collector	A - AC	33	1.6
NDAVISRD150NB	NDAVISRD	150NB	N DAVIS RD	W ROSSI ST	SLOAT DR	2	751	32	24032	A - Arterial	O - AC/AC	57	9.6
NDAVISRD150SB	NDAVISRD	150SB	N DAVIS RD	SLOAT DR	W ROSSI ST	2	751	32	24032	A - Arterial	O - AC/AC	64	12.4
NDAVISRD160NB	NDAVISRD	160NB	N DAVIS RD	SLOAT DR	W LAUREL DR	2	3026	32	96832	A - Arterial	A - AC	61	11.0
NDAVISRD160SB	NDAVISRD	160SB	N DAVIS RD	W LAUREL DR	SLOAT DR	2	3026	32	96832	A - Arterial	A - AC	61	10.9
NDAVISRD170NB	NDAVISRD	170NB	N DAVIS RD	W LAUREL DR	WESTRIDGE PKWY	2	2232	32	71424	A - Arterial	A - AC	52	7.7
NDAVISRD170SB	NDAVISRD	170SB	N DAVIS RD	WESTRIDGE PKWY	W LAUREL DR	2	2239	32	71648	A - Arterial	A - AC	66	12.9

STSECID	StreetID	SectionID	Street Name	From	To	Lanes	Length	Width	Area	FC	SurfType	CurrentPCI	Remaining Life
NDAVISRD180NB	NDAVISRD	180NB	N DAVIS RD	WESTRIDGE PKWY	AUTO CENTER CIR	2	4506	32	144192	A - Arterial	A - AC	73	16.0
NDAVISRD180SB	NDAVISRD	180SB	N DAVIS RD	AUTO CENTER CIR	WESTRIDGE PKWY	2	4488	32	143616	A - Arterial	A - AC	78	18.3
NDAVISRD190NB	NDAVISRD	190NB	N DAVIS RD	AUTO CENTER CIR	BORONDA CROSSING PL	2	2374	32	75968	A - Arterial	A - AC	71	15.1
NDAVISRD190SB	NDAVISRD	190SB	N DAVIS RD	BORONDA CROSSING PL	AUTO CENTER CIR	2	2405	32	76960	A - Arterial	A - AC	72	15.5
NDAVISRD200NB	NDAVISRD	200NB	N DAVIS RD	BORONDA CROSSING PL	S FREEWAY ON RAMP	2	1889	32	60448	A - Arterial	A - AC	79	18.7
NDAVISRD200SB	NDAVISRD	200SB	N DAVIS RD	S FREEWAY OFF RAMP	BORONDA CROSSING PL	2	1916	32	61312	A - Arterial	A - AC	77	17.8
NEILST10	NEILST	10	NEIL ST	MERCED ST	GRIFFIN ST	2	278	32	8885	R - Residential/Local	A - AC	9	0.0
NEWBRITAIN10	NEWBRITAIN	10	NEW BRITAIN CIR	NEW SALEM DR	END	2	252	32	8053	R - Residential/Local	A - AC	77	24.0
NEWCASTLED15	NEWCASTLED	15	NEWCASTLE DR	NANTUCKET BLVD	ROCKHAVEN CT	2	762	32	24388	R - Residential/Local	A - AC	76	23.4
NEWDEALST15	NEWDEALST	15	NEW DEAL ST	DEL MONTE AVE	CORTEZ ST	2	769	32	24614	R - Residential/Local	A - AC	29	1.2
NEWHAMPSH115	NEWHAMPSH1	15	NEW HAMPSHIRE CT	RHODE ISLAND ST	MASSACHUSETTS DR	2	1511	32	48340	R - Residential/Local	A - AC	79	25.3
NEWHAMPSHI10	NEWHAMPSHI	10	NEW HAMPSHIRE CIR	NEW HAMPSHIRE CT	END	2	360	32	11512	R - Residential/Local	A - AC	69	19.1
NEWHAVENWA10	NEWHAVENWA	10	NEW HAVEN WAY	NEW SALEM DR	NANTUCKET BLVD	2	424	32	13559	R - Residential/Local	A - AC	83	27.9
NEWINGTONC10	NEWINGTONC	10	NEWINGTON CIR	NEWINGTON ST	END	2	117	32	3737	R - Residential/Local	A - AC	85	29.1
NEWINGTONS15	NEWINGTONS	15	NEWINGTON ST	KITTERY ST	END	2	1036	32	33141	R - Residential/Local	A - AC	83	27.9
NEWPORTCT10	NEWPORTCT	10	NEWPORT CT	LEXINGTON DR	LEXINGTON DR	2	1675	32	53596	R - Residential/Local	A - AC	54	11.8
NEWSALEMDR15	NEWSALEMDR	15	NEW SALEM DR	BURLINGTON DR	END	2	1248	32	39942	R - Residential/Local	A - AC	82	27.2
NEWST10	NEWST	10	NEW ST	W MARKET ST	END	2	426	32	13640	R - Residential/Local	A - AC	23	0.0
NFILICEST10	NFILICEST	10	N FILICE ST	E ALISAL ST	N END (BARRICADE)	2	105	44	4620	C - Collector	A - AC	7	0.0
NFILICEST15	NFILICEST	15	N FILICE ST	ELTON PL	S END (BARRICADE)	2	1606	39	62634	C - Collector	A - AC	40	3.1
NHEBBRONAV15	NHEBBRONAV	15	N HEBBRON AVE	E ALISAL ST	E MARKET ST	2	1149	32	36766	C - Collector	A - AC	37	2.4
NHEBBRONAV45	NHEBBRONAV	45	N HEBBRON AVE	E MARKET ST	ELTON PL	2	567	32	18138	R - Residential/Local	A - AC	58	14.1
NICHOLSAVE15	NICHOLSAVE	15	NICHOLS AVE	LASSEN AVE	RAINIER DR	2	1224	32	39173	R - Residential/Local	A - AC	80	25.9
NICOLECIR10	NICOLECIR	10	NICOLE CIR	BOYLE CT	END	2	119	32	3819	R - Residential/Local	A - AC	85	29.1
NISSENRD10	NISSENRD	10	NISSEN RD	S MAIN ST	PADRE DR	2	617	32	19733	C - Collector	A - AC	66	10.1
NISSENRD25	NISSENRD	25	NISSEN RD	RIKER ST	PADRE DR	2	950	32	30405	C - Collector	A - AC	50	5.5

STSECID	StreetID	SectionID	Street Name	From	To	Lanes	Length	Width	Area	FC	SurfType	CurrentPCI	Remaining Life
NMADEIRAAV010	NMADEIRAAV	010	N MADEIRA AVE	W END (TREE BARRICADE)	ST EDWARDS AVE	2	2243	40	89720	R - Residential/Local	A - AC	51	10.3
NMADEIRAAV020	NMADEIRAAV	020	N MADEIRA AVE	ST EDWARDS AVE	HILL CIR	2	1637	40	65480	R - Residential/Local	A - AC	47	8.3
NMADEIRAAV025	NMADEIRAAV	025	N MADEIRA AVE	HILL CIR	N SANBORN RD	2	582	32	18619	R - Residential/Local	A - AC	12	0.0
NMADEIRAAV125	NMADEIRAAV	125	N MADEIRA AVE	E ALISAL ST	E MARKET ST	2	1157	32	37024	R - Residential/Local	A - AC	53	11.3
NMADEIRAAV130	NMADEIRAAV	130	N MADEIRA AVE	E MARKET ST	TERRACE ST	2	650	32	20800	R - Residential/Local	A - AC	40	5.3
NMADEIRAAV140	NMADEIRAAV	140	N MADEIRA AVE	TERRACE ST	NE END (TREE BARRICADE)	2	1471	32	47072	R - Residential/Local	A - AC	68	18.6
NMAINDR10	NMAINDR	10	N MAIN DR	CHAPARRAL ST	END	2	515	32	16478	R - Residential/Local	O - AC/AC	76	23.0
NMAINST010	NMAINST	010	N MAIN ST	E BOLIVAR ST	RUSSELL RD	4	3415	78	266370	A - Arterial	P - PCC	69	27.9
NMAINST015	NMAINST	015	N MAIN ST	BORONDA RD	E BOLIVAR ST	4	1283	78	100074	A - Arterial	P - PCC	70	29.0
NMAINST025	NMAINST	025	N MAIN ST	SAN JUAN GRADE RD	E BORONDA RD	4	1749	50	87450	A - Arterial	P - PCC	60	21.6
NMAINST025NB	NMAINST	025NB	N MAIN ST	SAN JUAN GRADE RD	E BORONDA RD	1	1749	13	22737	A - Arterial	A - AC	54	8.7
NMAINST025SB	NMAINST	025SB	N MAIN ST	E BORONDA RD	SAN JUAN GRADE RD	1	1749	13	22737	A - Arterial	A - AC	63	11.7
NMAINST035	NMAINST	035	N MAIN ST	HARDEN PKWY	SAN JUAN GRADE RD	4	1280	50	64000	A - Arterial	P - PCC	60	21.6
NMAINST035NB	NMAINST	035NB	N MAIN ST	HARDEN PKWY	SAN JUAN GRADE RD	1	1280	13	16640	A - Arterial	A - AC	75	16.8
NMAINST035SB	NMAINST	035SB	N MAIN ST	SAN JUAN GRADE RD	HARDEN PKWY	1	1280	13	16640	A - Arterial	A - AC	59	10.2
NMAINST045	NMAINST	045	N MAIN ST	CHEROKEE DR	HARDEN PKWY	4	611	50	30550	A - Arterial	P - PCC	60	21.6
NMAINST045NB	NMAINST	045NB	N MAIN ST	CHEROKEE DR	HARDEN PKWY	1	611	13	7943	A - Arterial	A - AC	68	13.7
NMAINST045SB	NMAINST	045SB	N MAIN ST	HARDEN PKWY	CHEROKEE DR	1	611	13	7943	A - Arterial	A - AC	68	13.8
NMAINST055	NMAINST	055	N MAIN ST	E ALVIN DR	CHEROKEE DR	4	1392	50	69600	A - Arterial	P - PCC	60	21.6
NMAINST055NB	NMAINST	055NB	N MAIN ST	E ALVIN DR	CHEROKEE DR	1	1392	13	18096	A - Arterial	A - AC	73	15.9
NMAINST055SB	NMAINST	055SB	N MAIN ST	CHEROKEE DR	W ALVIN DR	1	1392	13	18096	A - Arterial	A - AC	77	17.8
NMAINST085NB	NMAINST	085NB	N MAIN ST	NAVAJO DR	E ALVIN DR	3	802	38	30476	A - Arterial	A - AC	77	17.7
NMAINST085SB	NMAINST	085SB	N MAIN ST	W ALVIN DR	NAVAJO DR	3	802	38	30476	A - Arterial	O - AC/AC	77	20.0
NMAINST095NB	NMAINST	095NB	N MAIN ST	E CURTIS ST	NAVAJO DR	3	1433	38	54454	A - Arterial	A - AC	73	15.9
NMAINST095SB	NMAINST	095SB	N MAIN ST	NAVAJO DR	W CURTIS ST	3	1433	32	45856	A - Arterial	O - AC/AC	77	20.0

STSECID	StreetID	SectionID	Street Name	From	To	Lanes	Length	Width	Area	FC	SurfType	CurrentPCI	Remaining Life
NMAINST115NB	NMAINST	115NB	N MAIN ST	E LAUREL DR	E CURTIS ST	3	918	38	34884	A - Arterial	A - AC	81	19.6
NMAINST115SB	NMAINST	115SB	N MAIN ST	W CURTIS ST	W LAUREL DR	3	918	38	34884	A - Arterial	O - AC/AC	73	17.1
NMAINST125NB	NMAINST	125NB	N MAIN ST	IRIS DR	E LAUREL DR	3	2231	38	84778	A - Arterial	A - AC	79	18.7
NMAINST125SB	NMAINST	125SB	N MAIN ST	W LAUREL DR	IRIS DR	3	2231	38	84778	A - Arterial	O - AC/AC	71	15.8
NMAINST135NB	NMAINST	135NB	N MAIN ST	E BERNAL DR	IRIS DR	3	1180	38	44840	A - Arterial	A - AC	82	20.1
NMAINST135SB	NMAINST	135SB	N MAIN ST	IRIS DR	W BERNAL DR	3	1180	38	44840	A - Arterial	O - AC/AC	78	20.8
NMAINST200NB	NMAINST	200NB	N MAIN ST	SANTA CLARA AVE	W BERNAL DR	3	729	36	26244	A - Arterial	A - AC	85	21.5
NOGALCIR10	NOGALCIR	10	NOGAL CIR	NOGAL DR	END	2	236	32	7537	R - Residential/Local	A - AC	51	10.3
NOGALDR015	NOGALDR	015	NOGAL DR	MIMBRERA WAY	LAS CASITAS DR	2	1302	32	41674	C - Collector	A - AC	41	3.3
NOGALDR025	NOGALDR	025	NOGAL DR	FREEDOM PKWY	MIMBRERA WAY	2	1638	32	52427	C - Collector	A - AC	71	11.9
NOGALDR035	NOGALDR	035	NOGAL DR	FREEDOM PKWY	MADRONE DR	2	1197	32	38301	C - Collector	A - AC	81	16.0
NOICE10	NOICE	10	NOICE	NAVAJO DR	END	2	174	32	5579	O - Other	A - AC	18	0.0
NOICEDR15	NOICEDR	15	NOICE DR	E LAUREL DR	CHAPARRAL ST	2	1876	32	60040	R - Residential/Local	A - AC	21	0.0
NOICEDR20	NOICEDR	20	NOICE DR	NAVAJO DR	CHAPARRAL ST	2	600	32	19214	R - Residential/Local	A - AC	23	0.0
NORTHRIDG210	NORTHRIDG2	10	NORTHRIDGE WAY	NORTHRIDGE DR	SAN JUAN GRADE RD	2	174	32	5568	R - Residential/Local	A - AC	65	16.9
NORTHRIDGE15	NORTHRIDGE	15	NORTHRIDGE DR	VAN BUREN AVE	SWANER AVE	2	2779	32	88919	R - Residential/Local	A - AC	46	7.9
NPEARLST15	NPEARLST	15	N PEARL ST	E MARKET ST	E ALISAL ST	2	1146	32	36665	R - Residential/Local	A - AC	54	11.8
NSANBORNRD010	NSANBORNRD	010	N SANBORN RD	E ALISAL ST	E MARKET ST	4	1308	65	85020	A - Arterial	A - AC	41	4.2
NSANBORNRD025	NSANBORNRD	025	N SANBORN RD	FREEDOM PKWY	E BORONDA RD	2	1937	32	61990	A - Arterial	A - AC	82	20.1
NSANBORNRD035	NSANBORNRD	035	N SANBORN RD	FREEDOM PKWY	ANTIGUA AVE	2	1074	32	34353	A - Arterial	A - AC	85	21.5
NSANBORNRD045	NSANBORNRD	045	N SANBORN RD	ANTIGUA AVE	DEL MONTE AVE	2	2098	32	67150	A - Arterial	A - AC	71	15.1
NSANBORNRD055	NSANBORNRD	055	N SANBORN RD	OREGON ST	E MARKET ST	2	2581	32	82589	A - Arterial	A - AC	48	6.3
NSANBORNRD090	NSANBORNRD	090	N SANBORN RD	E LAUREL DR	OREGON ST	2	454	32	14517	A - Arterial	A - AC	50	7.0
NSANBORNRD105	NSANBORNRD	105	N SANBORN RD	GARNER AVE	E LAUREL DR	2	2075	32	66392	A - Arterial	A - AC	84	21.1
NSANBORNRD170	NSANBORNRD	170	N SANBORN RD	GARNER AVE	DEL MONTE AVE	2	1545	32	49439	A - Arterial	A - AC	71	15.1
NWOODST10	NWOODST	10	N WOOD ST	S WOOD ST	ROOSEVELT ST	2	577	32	18471	A - Arterial	A - AC	58	9.8
OAKST15	OAKST	15	OAK ST	S MAIN ST	E END	2	2074	32	66368	R - Residential/Local	P - PCC	39	8.6
OCONNORCIR10	OCONNORCIR	10	OCONNOR CIR	ST BRENDAN WAY	ROSARITA DR	2	872	32	27891	R - Residential/Local	A - AC	63	17.1
OFARRELLCT10	OFARRELLCT	10	OFARRELL CT	LARKIN ST	LARKIN ST	2	1021	32	32681	R - Residential/Local	A - AC	83	27.9
OLDSTAGERD060	OLDSTAGERD	060	OLD STAGE RD	CITY LIMITS	WILLIAMS RD	2	9382	26	243932	A - Arterial	A - AC	25	0.1
ORANGEDR35	ORANGEDR	35	ORANGE DR	CAPISTRANO DR	S MAIN ST	2	1830	32	58551	C - Collector	A - AC	32	1.4
ORCHARDAVE10	ORCHARDAVE	10	ORCHARD AVE	SIEBER ST	DEL MONTE AVE	2	1146	32	36684	R - Residential/Local	A - AC	51	10.2

STSECID	StreetID	SectionID	Street Name	From	To	Lanes	Length	Width	Area	FC	SurfType	CurrentPCI	Remaining Life
OREGONST15	OREGONST	15	OREGON ST	KENTUCKY ST	TOWT ST	2	1466	32	46917	C - Collector	A - AC	12	0.0
OREGONST60	OREGONST	60	OREGON ST	N SANBORN RD	WASHINGTON DR	2	191	32	6127	C - Collector	A - AC	10	0.0
ORINDAWAY10	ORINDAWAY	10	ORINDA WAY	KENTFIELD DR	LOYOLA DR	2	633	32	20272	R - Residential/Local	A - AC	84	28.6
OSAGEDR15	OSAGEDR	15	OSAGE DR	ADAMS ST	N 1ST ST	2	2222	32	71112	R - Residential/Local	A - AC	41	5.7
OSOCT10	OSOCT	10	OSO CT	ESTRELLA WAY	ESTRELLA WAY	2	1292	32	41355	R - Residential/Local	A - AC	84	28.5
OXFORDCT10	OXFORDCT	10	OXFORD CT	WIMBLEDON AVE	WIMBLEDON AVE	2	1358	32	43450	R - Residential/Local	A - AC	83	27.9
OYSTERBAY115	OYSTERBAY1	15	OYSTER BAY CT	MANCHESTER DR	MANCHESTER DR	2	1266	32	40508	R - Residential/Local	A - AC	84	28.5
OYSTERBAYC10	OYSTERBAYC	10	OYSTER BAY CIR	OYSTER BAY CT	END	2	135	32	4315	R - Residential/Local	A - AC	86	29.7
PACANACIR10	PACANACIR	10	PACANA CIR	NOGAL DR	END	2	145	32	4654	R - Residential/Local	A - AC	83	27.9
PACHECOST15	PACHECOST	15	PACHECO ST	TAMPICO AVE	NATIVIDAD RD	2	1141	32	36502	R - Residential/Local	A - AC	28	1.1
PACIFICAVE15	PACIFICAVE	15	PACIFIC AVE	GARNER AVE	DEL MONTE AVE	2	1544	32	49401	R - Residential/Local	A - AC	38	4.8
PACIFICAVE25	PACIFICAVE	25	PACIFIC AVE	AMARILLO WAY	DEL MONTE AVE	2	1154	32	36920	R - Residential/Local	A - AC	61	15.8
PADOVADR10	PADOVADR	10	PADOVA DR	PALERMO DR	FREEDOM PKWY	2	697	32	22292	R - Residential/Local	A - AC	83	27.9
PADREDR10	PADREDR	10	PADRE DR	W ROMIE LN	W ACACIA ST	2	738	32	23615	C - Collector	A - AC	27	0.4
PADREDR35	PADREDR	35	PADRE DR	W ROMIE LN	W SAN JOAQUIN ST	2	1226	32	39236	C - Collector	A - AC	45	4.3
PADREDR45	PADREDR	45	PADRE DR	NISSSEN RD	W BLANCO RD	2	762	32	24385	R - Residential/Local	A - AC	9	0.0
PADREDR75	PADREDR	75	PADRE DR	W BLANCO RD	END	2	293	32	9380	R - Residential/Local	A - AC	20	0.0
PADREDR80	PADREDR	80	PADRE DR	NISSSEN RD	W SAN JOAQUIN ST	2	457	32	14635	C - Collector	A - AC	37	2.4
PAJAROCIR10	PAJAROCIR	10	PAJARO CIR	PAJARO ST	END	2	198	32	6341	R - Residential/Local	A - AC	74	22.2
PAJAROST025	PAJAROST	025	PAJARO ST	SAN PEDRO ST	E BLANCO RD	2	1166	38	44308	C - Collector	P - PCC	45	10.8
PAJAROST045	PAJAROST	045	PAJARO ST	E MARKETST	JOHN ST	2	2708	50	135389	A - Arterial	A - AC	54	8.4
PAJAROST110	PAJAROST	110	PAJARO ST	SAN PEDRO ST	SAN MIGUEL AVE	2	710	32	22720	A - Arterial	P - PCC	40	7.8
PAJAROST120	PAJAROST	120	PAJARO ST	SAN MIGUEL AVE	E ROMIE LN	2	1142	50	57100	A - Arterial	P - PCC	42	8.9
PAJAROST130	PAJAROST	130	PAJARO ST	E ROMIE LN	PINE ST	2	1256	50	62800	A - Arterial	P - PCC	41	8.4
PAJAROST140	PAJAROST	140	PAJARO ST	PINE ST	MAPLE ST	2	969	50	48450	A - Arterial	P - PCC	43	9.6
PAJAROST150	PAJAROST	150	PAJARO ST	MAPLE ST	JOHN ST	2	974	50	48700	A - Arterial	P - PCC	51	14.8
PAJAROWAY10	PAJAROWAY	10	PAJARO WAY	PAJARO ST	END	2	246	34	8364	R - Residential/Local	A - AC	85	29.1
PALERMODR060	PALERMODR	060	PALERMO DR	CAMPANIA CIR	PADOVA DR	2	697	32	22304	R - Residential/Local	A - AC	84	28.5
PALERMODR090	PALERMODR	090	PALERMO DR	MODENA WAY	PADOVA DR	2	546	32	17456	R - Residential/Local	A - AC	84	28.5
PALERMODR110	PALERMODR	110	PALERMO DR	MODENA WAY	MONTE BELLA BLVD	2	334	32	10680	R - Residential/Local	A - AC	84	28.5
PALMADR055	PALMADR	055	PALMA DR	W ALISAL ST	IVERSON ST	2	3060	38	116280	C - Collector	P - PCC	39	7.2
PALMADR105	PALMADR	105	PALMA DR	W ALISAL ST	UNIVERSITY AVE	2	1620	40	64800	C - Collector	P - PCC	43	9.6

STSECID	StreetID	SectionID	Street Name	From	To	Lanes	Length	Width	Area	FC	SurfType	CurrentPCI	Remaining Life
PALMERAAVE15	PALMERAAVE	15	PALMERA AVE	LA MANCHA WAY	CORTINA WAY	2	1345	32	43026	R - Residential/Local	A - AC	84	28.5
PALMETTOST10	PALMETTOST	10	PALMETTO ST	W MARKET ST	RAILROAD AVE	2	361	32	11552	R - Residential/Local	A - AC	67	18.0
PALOALTOWA10	PALOALTOWA	10	PALO ALTO WAY	KENTFIELD DR	LOYOLA DR	2	634	32	20292	R - Residential/Local	A - AC	84	28.6
PALOMAAVE10	PALOMAAVE	10	PALOMA AVE	QUILLA ST	E MARKET ST	2	1216	42	51072	R - Residential/Local	A - AC	58	14.1
PALOMAAVE20	PALOMAAVE	20	PALOMA AVE	E MARKET ST	TAMPA ST	2	840	42	35280	R - Residential/Local	A - AC	29	1.5
PALOMAAVE30	PALOMAAVE	30	PALOMA AVE	TAMPA ST	MIAMI ST	2	1142	42	47964	R - Residential/Local	A - AC	24	0.0
PALOMAAVE40	PALOMAAVE	40	PALOMA AVE	MIAMI ST	MARGARET ST	2	747	42	31374	R - Residential/Local	A - AC	62	16.5
PARAISOCT10	PARAISOCT	10	PARAISO CT	VIA PARAISO	VIA PARAISO	2	1066	32	34096	R - Residential/Local	A - AC	23	0.0
PARKROW10	PARKROW	10	PARK ROW	W ROMIE LN	W ACACIA ST	2	737	32	23598	R - Residential/Local	A - AC	69	19.2
PARKROW20	PARKROW	20	PARK ROW	W ACACIA ST	END	2	253	32	8097	R - Residential/Local	A - AC	82	27.3
PARKSIDE10	PARKSIDE10	10	PARKSIDE ST	ROCHEX AVE	W LAUREL DR	2	500	32	16000	R - Residential/Local	A - AC	42	6.1
PARKSIDE20	PARKSIDE20	20	PARKSIDE ST	W LAUREL DR	S END	2	1125	32	36000	R - Residential/Local	A - AC	38	4.5
PARKST25	PARKST	25	PARK ST	BELMONT DR	NACIONAL ST	2	1524	32	48779	C - Collector	A - AC	31	1.2
PARKST55	PARKST	55	PARK ST	HOMESTEAD AVE	NACIONAL ST	2	1278	40	51112	C - Collector	P - PCC	39	7.2
PARKST85	PARKST	85	PARK ST	CAPITOL ST	HOMESTEAD AVE	2	1281	40	51239	C - Collector	P - PCC	39	7.2
PARKWAYRD15	PARKWAYRD	15	PARKWAY RD	N SANBORN RD	EUCALYPTUS DR	2	1028	32	32888	R - Residential/Local	A - AC	30	1.8
PARSONSAVE15	PARSONSAVE	15	PARSONS AVE	BLOCK AVE	RAINIER DR	2	954	32	30530	R - Residential/Local	A - AC	46	7.9
PARTRIDGES15	PARTRIDGES	15	PARTRIDGE ST	FALCON DR	END	2	831	32	26576	R - Residential/Local	A - AC	77	24.0
PARTRIDGEW10	PARTRIDGEW	10	PARTRIDGE WAY	FALCON DR	PARTRIDGE ST	2	210	32	6706	R - Residential/Local	A - AC	83	27.8
PASATIEMPO15	PASATIEMPO	15	PASATIEMPO WAY	DE LA VINA WAY	END	2	532	32	17013	R - Residential/Local	A - AC	62	16.5
PASEOGRAND15	PASEOGRAND	15	PASEO GRANDE	N SANBORN RD	GAVIOTA DR	2	2084	32	66680	C - Collector	A - AC	84	17.4
PEACEFULCO10	PEACEFULCO	10	PEACEFUL COVE WAY	MANCHESTER DR	LITTLE RIVER DR	2	402	32	12849	R - Residential/Local	A - AC	87	30.3
PEACHDR15	PEACHDR	15	PEACH DR	CALLE CEBU	COMMISSION ST	2	953	32	30489	R - Residential/Local	A - AC	22	0.0
PEARLALY10	PEARLALY	10	PEARL ALY	S PEARL ST	220' E/O S PEARL ST	2	220	20	4400	R - Residential/Local	A - AC	22	0.0
PEARLALY20	PEARLALY	20	PEARL ALY	220' E/O S PEARL ST	S HEBBRON AVE	2	205	20	4100	R - Residential/Local	P - PCC	65	31.1
PELETTAVE15	PELETTAVE	15	PELETT AVE	S SANBORN RD	SANBORN PL	2	1062	32	33970	C - Collector	A - AC	74	13.0
PENNSYLVAN15	PENNSYLVAN	15	PENNSYLVANIA DR	MCKINNON ST	END	2	1601	32	51236	R - Residential/Local	A - AC	75	22.8
PENWICKCIR10	PENWICKCIR	10	PENWICK CIR	ROCKHAVEN CT	END	2	253	32	8107	R - Residential/Local	A - AC	80	25.9
PEREZCIR10	PEREZCIR	10	PEREZ CIR	PEREZ ST	END	2	204	32	6535	R - Residential/Local	A - AC	66	17.4
PEREZST10	PEREZST	10	PEREZ ST	E BOLIVAR ST	S END	2	197	32	6304	R - Residential/Local	A - AC	43	6.5
PEREZST25	PEREZST	25	PEREZ ST	E BOLIVAR ST	END	2	822	32	26314	R - Residential/Local	A - AC	51	10.3

STSECID	StreetID	SectionID	Street Name	From	To	Lanes	Length	Width	Area	FC	SurfType	CurrentPCI	Remaining Life
PESCADEROD15	PESCADEROD	15	PESCADERO DR	ARCADIA WAY	LOS COCHES AVE	2	2636	32	84358	R - Residential/Local	A - AC	32	2.5
PESCADEROD70	PESCADEROD	70	PESCADERO DR	INGLEWOOD ST	ARCADIA WAY	2	608	32	19457	R - Residential/Local	A - AC	41	5.7
PIAZZACIR10	PIAZZACIR	10	PIAZZA CIR	PIAZZA DR	END	2	167	32	5349	R - Residential/Local	A - AC	85	29.1
PIAZZADR15	PIAZZADR	15	PIAZZA DR	MONTE BELLA BLVD	END	2	2696	32	86257	R - Residential/Local	A - AC	84	28.5
PICKFORDWA10	PICKFORDWA	10	PICKFORD WAY	DECLARATION ST	ROCKHAVEN CT	2	258	32	8262	R - Residential/Local	A - AC	81	26.6
PICOBLANCO10	PICOBLANCO	10	PICO BLANCO ST	SAN BLANCO DR	LUTHER WAY	2	357	32	11417	R - Residential/Local	A - AC	86	29.8
PIERCEST10	PIERCEST	10	PIERCE ST	NORTHRIDGE DR	SWANER AVE	2	464	32	14849	R - Residential/Local	A - AC	65	16.9
PIKEWAY10	PIKEWAY	10	PIKE WAY	PARSONS AVE	LINWOOD DR	2	266	32	8512	R - Residential/Local	A - AC	25	0.1
PIKEWAY20	PIKEWAY	20	PIKE WAY	LINWOOD DR	NICHOLS AVE	2	295	32	9440	R - Residential/Local	A - AC	32	2.6
PIMACIR10	PIMACIR	10	PIMA CIR	CHEROKEE DR	END	2	120	32	3832	R - Residential/Local	A - AC	24	0.0
PINEST25	PINEST	25	PINE ST	CARMEL AVE	S MAIN ST	2	2271	32	72672	R - Residential/Local	P - PCC	42	10.7
PINOWAY10	PINOWAY	10	PINO WAY	LAS CASITAS DR	ALAMO WAY	2	832	32	26638	R - Residential/Local	A - AC	52	10.8
PLACERWAY15	PLACERWAY	15	PLACER WAY	WESTMINSTER DR	MENDOCINO DR	2	698	32	22346	R - Residential/Local	A - AC	66	17.4
PLAZACIR10	PLAZACIR	10	PLAZA CIR	S MAIN ST	END	2	448	32	14343	R - Residential/Local	A - AC	54	11.8
PLUMASWAY10	PLUMASWAY	10	PLUMAS WAY	GLACIER DR	MARIN AVE	2	890	32	28475	R - Residential/Local	A - AC	46	7.9
POLKCIR10	POLKCIR	10	POLK CIR	POLK ST	END	2	165	32	5265	R - Residential/Local	A - AC	30	1.8
POLKST15	POLKST	15	POLK ST	TYLER ST	W LAUREL DR	2	2238	32	71615	R - Residential/Local	A - AC	74	22.2
POLKST50	POLKST	50	POLK ST	TULANE ST	W LAUREL DR	2	946	32	30276	R - Residential/Local	A - AC	59	14.6
POPLARST10	POPLARST	10	POPLAR ST	PARKWAY RD	E MARKET ST	2	409	32	13079	R - Residential/Local	A - AC	27	0.8
PORTSMOUTH10	PORTSMOUTH	10	PORTSMOUTH WAY	HARTFORD ST	COVENTRY ST	2	523	32	16722	R - Residential/Local	A - AC	82	27.2
POSTDR10	POSTDR	10	POST DR	N DAVIS RD	W LAUREL DR	4	1104	66	72859	A - Arterial	O - AC/AC	42	4.5
POTREROWAY10	POTREROWAY	10	POTRERO WAY	SLOAT DR	GENEVA WAY	2	201	32	6432	R - Residential/Local	A - AC	85	29.1
POTREROWAY20	POTREROWAY	20	POTRERO WAY	GENEVA WAY	VICTOR ST	2	655	32	20960	R - Residential/Local	A - AC	87	30.3
POWELLST15	POWELLST	15	POWELL ST	W ROSSI ST	END	2	2292	32	73354	R - Residential/Local	A - AC	61	15.9
PRADERST10	PRADERST	10	PRADER ST	RIANDA ST	E ALISAL ST	2	313	32	10002	R - Residential/Local	A - AC	11	0.0
PRADOST10	PRADOST	10	PRADO ST	PEREZ ST	W END	2	296	32	9461	R - Residential/Local	A - AC	66	17.4
PRADOST20	PRADOST	20	PRADO ST	PEREZ ST	NE END	2	665	32	21285	R - Residential/Local	A - AC	54	11.8
PRESCOTTCT10	PRESCOTTCT	10	PRESCOTT CIR	ARGUELLO DR	END	2	137	32	4377	R - Residential/Local	A - AC	85	29.1
PRESTONST10	PRESTONST	10	PRESTON ST	MARTELLA ST	END	2	338	32	10817	R - Residential/Local	A - AC	6	0.0
PRIMAVERAS15	PRIMAVERAS	15	PRIMAVERA ST	KIPLING ST	PRIMAVERA WAY	2	705	32	22546	R - Residential/Local	A - AC	55	12.4
PRIMAVERAW10	PRIMAVERAW	10	PRIMAVERA WAY	PRIMAVERA ST	KIPLING ST	2	726	32	23226	R - Residential/Local	A - AC	46	7.9
PRIMROSEDR10	PRIMROSEDR	10	PRIMROSE DR	HEATHER DR	LUPIN DR	2	769	32	24595	R - Residential/Local	A - AC	54	11.8

STSECID	StreetID	SectionID	Street Name	From	To	Lanes	Length	Width	Area	FC	SurfType	CurrentPCI	Remaining Life
PRINCEPL10	PRINCEPL	10	PRINCE PL	S HEBBRON AVE	S HEBBRON AVE	2	918	32	29389	R - Residential/Local	A - AC	22	0.0
PRINCETON115	PRINCETON1	15	PRINCETON CT	PENNSYLVANIA DR	PENNSYLVANIA DR	2	1271	32	40658	R - Residential/Local	A - AC	85	29.1
PRINCETONC10	PRINCETONC	10	PRINCETON CIR	PRINCETON CT	END	2	150	32	4791	R - Residential/Local	A - AC	85	29.1
PROVINCET110	PROVINCET1	10	PROVINCETOWN DR	LEXINGTON DR (S)	LEXINGTON DR (N)	2	1484	32	47488	R - Residential/Local	A - AC	83	27.9
PROVINCET120	PROVINCET1	20	PROVINCETOWN DR	LEXINGTON DR	INDEPENDENCE BLVD	2	422	32	13504	R - Residential/Local	A - AC	60	15.2
PROVINCET130	PROVINCET1	30	PROVINCETOWN DR	INDEPENDENCE BLVD	PROVINCETOWN WAY	2	907	32	29024	R - Residential/Local	A - AC	84	28.5
PROVINCET140	PROVINCET1	40	PROVINCETOWN DR	PROVINCETOWN WAY	SW END	2	404	32	12928	R - Residential/Local	A - AC	84	28.5
PROVINCET210	PROVINCET2	10	PROVINCETOWN WA	HIDDEN CREEK CIR	INDEPENDENCE BLVD	2	192	32	6142	R - Residential/Local	A - AC	84	28.5
PROVINCETO10	PROVINCETO	10	PROVINCETOWN CIR	PROVINCETOWN DR	END	2	265	32	8482	R - Residential/Local	A - AC	81	26.6
PUEBLODR15	PUEBLODR	15	PUEBLO DR	ADAMS ST	N 1ST ST	2	2447	32	78314	R - Residential/Local	A - AC	31	2.2
QUAILRUNCI10	QUAILRUNCI	10	QUAIL RUN CIR	COIT WAY	END	2	556	32	17790	R - Residential/Local	A - AC	84	28.6
QUILLAST15	QUILLAST	15	QUILLA ST	E MARKET ST	WILLIAMS RD	2	1418	32	45386	R - Residential/Local	A - AC	70	19.8
QUILLAST25	QUILLAST	25	QUILLA ST	E ALISAL ST	WILLIAMS ROAD	2	406	32	13000	R - Residential/Local	A - AC	37	4.1
QUINTEROCI15	QUINTEROCI	15	QUINTERO CIR	CHEROKEE DR	END	2	470	32	15031	R - Residential/Local	A - AC	67	18.0
RAGSDALECT10	RAGSDALECT	10	RAGSDALE CT	E MARKET ST	END	2	99	32	3154	R - Residential/Local	P - PCC	42	10.7
RAGSDALECT20	RAGSDALECT	20	RAGSDALE CT	ROOSEVELT ST	RAGSDALE CT	2	332	32	10628	R - Residential/Local	P - PCC	52	18.5
RAGSDALECT30	RAGSDALECT	30	RAGSDALE CT	RAGSDALE CT	RAGSDALE CT	2	203	32	6501	R - Residential/Local	P - PCC	61	26.9
RAGSDALECT40	RAGSDALECT	40	RAGSDALE CT	ROOSEVELT ST	RAGSDALE CT	2	345	32	11033	A - Arterial	P - PCC	43	9.6
RAINIERDR015	RAINIERDR	015	RAINIER DR	SHIRES WAY	LINWOOD DR	2	893	32	28568	R - Residential/Local	A - AC	48	8.8
RAINIERDR045	RAINIERDR	045	RAINIER DR	NATIVIDAD RD	LINWOOD DR	2	2600	32	83216	R - Residential/Local	A - AC	57	13.5
RAMONAAVE10	RAMONAAVE	10	RAMONA AVE	E LAUREL DR	RAINIER DR	2	2051	32	65632	R - Residential/Local	A - AC	62	16.5
RAMONAAVE20	RAMONAAVE	20	RAMONA AVE	RAINIER DR	GLACIER DR	2	997	32	31904	R - Residential/Local	A - AC	63	17.1
RANCHERODR15	RANCHERODR	15	RANCHERO DR	LA HONDA CT	LAS CASITAS DR	2	1376	32	44043	R - Residential/Local	A - AC	35	3.7
RAVENCT10	RAVENCT	10	RAVEN CT	COUGAR DR	COUGAR DR	2	1212	32	38791	R - Residential/Local	A - AC	78	24.7
REATAST15	REATAST	15	REATA ST	TAPADERO DR	LINWOOD DR	2	2282	32	73022	R - Residential/Local	A - AC	41	5.7
REDONDOWAY10	REDONDOWAY	10	REDONDO WAY	COMPTON WAY	GLENDORA WAY	2	1092	32	34928	R - Residential/Local	A - AC	48	8.8
REDWOODPL10	REDWOODPL	10	REDWOOD PL	WOODSIDE DR	END	2	223	32	7120	R - Residential/Local	A - AC	17	0.0
REGENCYCIR10	REGENCYCIR	10	REGENCY CIR	HARDEN PKWY	END	2	658	32	21070	R - Residential/Local	A - AC	84	28.5

STSECID	StreetID	SectionID	Street Name	From	To	Lanes	Length	Width	Area	FC	SurfType	CurrentPCI	Remaining Life
REXCIR10	REXCIR	10	REX CIR	WELLINGTON CT	END	2	97	32	3097	R - Residential/Local	A - AC	84	28.5
RHINECIR10	RHINECIR	10	RHINE CIR	RIESLING WAY	END	2	216	32	6897	R - Residential/Local	A - AC	84	28.5
RHINECT10	RHINECT	10	RHINE CT	RIESLING WAY	RIESLING WAY	2	1090	32	34865	R - Residential/Local	A - AC	75	22.8
RHODEISLA115	RHODEISLA1	15	RHODE ISLAND ST	CONSTITUTION BLVD	END	2	831	32	26595	R - Residential/Local	A - AC	82	27.2
RHODEISLAN10	RHODEISLAN	10	RHODE ISLAND CIR	RHODE ISLAND ST	END	2	285	32	9120	R - Residential/Local	A - AC	54	11.8
RIANDACIR10	RIANDACIR	10	RIANDA CIR	PRADER ST	END	2	510	32	16327	R - Residential/Local	A - AC	18	0.0
RIANDAST10	RIANDAST	10	RIANDA ST	PRADER ST	GRIFFIN ST	2	919	32	29397	R - Residential/Local	A - AC	52	10.8
RICOCIR10	RICOCIR	10	RICO CIR	LARKIN ST	END	2	409	32	13080	R - Residential/Local	A - AC	85	29.1
RICOST100	RICOST	100	RICO ST	HYDE ST	CASENTINI ST	2	389	32	12448	C - Collector	A - AC	68	10.8
RICOST110	RICOST	110	RICO ST	CASENTINI ST	LARKIN ST	2	836	32	26742	C - Collector	A - AC	27	0.4
RICOST80	RICOST	80	RICO ST	W LAKE ST	W ROSSI ST	2	545	32	17440	C - Collector	A - AC	63	9.1
RICOST90	RICOST	90	RICO ST	W ROSSI ST	HYDE ST	2	929	32	29728	C - Collector	A - AC	59	7.8
RIDERAVE005	RIDERAVE	005	RIDER AVE	GEE ST	GARNER AVE	2	757	38	28766	R - Residential/Local	A - AC	35	3.7
RIDERAVE010	RIDERAVE	010	RIDER AVE	GARNER AVE	LAS CASITAS DR	2	1864	38	70832	R - Residential/Local	A - AC	21	0.0
RIDERAVE020	RIDERAVE	020	RIDER AVE	LAS CASITAS DR	MIMBRERA WAY	2	1222	38	46436	R - Residential/Local	A - AC	35	3.7
RIDERAVE025	RIDERAVE	025	RIDER AVE	FREEDOM PKWY	MIMBRERA WAY	2	1680	32	53747	C - Collector	A - AC	78	14.7
RIDERAVE035	RIDERAVE	035	RIDER AVE	FREEDOM PKWY	E BORONDA RD	2	1975	32	63198	C - Collector	A - AC	83	17.0
RIESLINGWA15	RIESLINGWA	15	RIESLING WAY	RHINE CIR	BURGUNDY WAY	2	916	32	29304	R - Residential/Local	A - AC	71	20.4
RIKERCIR10	RIKERCIR	10	RIKER CIR	RIKER ST	END	2	126	32	4036	R - Residential/Local	A - AC	35	3.4
RIKERST025	RIKERST	025	RIKER ST	W MARKET ST	CENTRAL AVE	2	1426	32	45630	R - Residential/Local	P - PCC	46	13.7
RIKERST040	RIKERST	040	RIKER ST	W ALISAL ST	CLAY ST	2	1116	38	42408	C - Collector	P - PCC	46	11.4
RIKERST050	RIKERST	050	RIKER ST	CLAY ST	W ACACIA ST	2	1431	38	54378	C - Collector	A - AC	38	2.7
RIKERST060	RIKERST	060	RIKER ST	W ACACIA ST	W ROMIE LN	2	1000	38	38000	C - Collector	A - AC	28	0.6
RIKERST125	RIKERST	125	RIKER ST	W ROMIE LN	W BLANCO RD	2	1963	32	62827	C - Collector	A - AC	20	0.0
RIKERST155	RIKERST	155	RIKER ST	W BLANCO RD	KIPLING ST	2	1506	32	48191	C - Collector	A - AC	30	1.0
RIKERTER10	RIKERTER	10	RIKER TER	W ALISAL ST	END	2	1072	32	34310	R - Residential/Local	A - AC	12	0.0
RINCONAVE10	RINCONAVE	10	RINCON AVE	CENTER ST	EAST ST	2	700	32	22414	R - Residential/Local	A - AC	50	9.8
RIOVERDEDR10	RIOVERDEDR	10	RIO VERDE DR	LA MESA DR	SAN JUAN DR	2	1633	32	52266	R - Residential/Local	A - AC	80	26.0
RIVERTONWA10	RIVERTONWA	10	RIVERTON WAY	HARTFORD ST	COVENTRY ST	2	637	32	20382	R - Residential/Local	A - AC	84	28.5
ROCHEXAVE15	ROCHEXAVE	15	ROCHEX AVE	N MAIN ST	CRESCENT WAY	2	2658	32	85052	R - Residential/Local	A - AC	32	2.6
ROCKHAVENC15	ROCKHAVENC	15	ROCKHAVEN CT	NEWCASTLE DR	NEWCASTLE DR	2	2046	32	65482	R - Residential/Local	A - AC	78	24.7
ROCKPORTWA15	ROCKPORTWA	15	ROCKPORT WAY	BEACON HILL DR	BOSTON ST	2	856	32	27406	R - Residential/Local	A - AC	83	27.9

STSECID	StreetID	SectionID	Street Name	From	To	Lanes	Length	Width	Area	FC	SurfType	CurrentPCI	Remaining Life
ROCKROSEST15	ROCKROSEST	15	ROCKROSE ST	BUCKHORN DR	END	2	877	32	28072	R - Residential/Local	A - AC	78	24.7
ROCKROSEWA10	ROCKROSEWA	10	ROCKROSE WAY	SAGE WAY	ROCKROSE ST	2	233	32	7453	R - Residential/Local	A - AC	84	28.5
RODEOAVE15	RODEOAVE	15	RODEO AVE	N 1ST ST	W CURTIS ST	2	1286	32	41140	R - Residential/Local	A - AC	51	10.3
ROGGERD010	ROGGERD	010	ROGGE RD	NATIVIDAD RD	CITY LIMITS	2	4400	32	140800	R - Residential/Local	A - AC	48	8.6
ROOSEVELTS15	ROOSEVELTS	15	ROOSEVELT ST	KERN ST	N PEARL ST	2	2049	32	65574	C - Collector	A - AC	43	3.8
ROSARITADR15	ROSARITADR	15	ROSARITA DR	SANTA TERESA WAY	E BERNAL DR	2	2102	32	67270	R - Residential/Local	A - AC	75	22.8
ROSEST10	ROSEST	10	ROSE ST	WEST ST	END	2	231	32	7383	R - Residential/Local	P - PCC	43	11.4
ROSSANOCT15	ROSSANOCT	15	ROSSANO CT	PALERMO DR	PALERMO DR	2	1321	32	42276	R - Residential/Local	A - AC	84	28.5
ROSSIALY10	ROSSIALY	10	ROSSI ALY	MARKET WAY	E ROSSI ST	2	778	32	24907	R - Residential/Local	A - AC	23	0.0
ROSSICIR10	ROSSICIR	10	Rossi Cir	W ROSSI ST	END	2	463	32	14824	R - Residential/Local	A - AC	84	28.6
ROYDIAZST15	ROYDIAZST	15	ROY DIAZ ST	END	AIRPORT BLVD	2	2082	32	66637	A - Arterial	A - AC	84	21.1
RUSSELLRD60	RUSSELLRD	60	RUSSELL RD	PAUL AVE	SAN JUAN GRADE RD	2	332	32	10616	A - Arterial	A - AC	27	0.5
SACACIACIR10	SACACIACIR	10	S ACACIA CIR	W ACACIA ST	END	2	148	32	4732	R - Residential/Local	A - AC	23	0.0
SAGECT15	SAGECT	15	SAGE CT	CHAMISE CT	CHAMISE CT	2	1656	32	52994	R - Residential/Local	A - AC	84	28.5
SAGEWAY10	SAGEWAY	10	SAGE WAY	SAGE CT	BUCKHORN DR	2	149	32	4782	R - Residential/Local	A - AC	81	26.6
SAGUAROCIR10	SAGUAROCIR	10	SAGUARO CIR	TUMBLEWEED DR	NE END	2	411	32	13149	R - Residential/Local	A - AC	87	30.3
SAGUARODR15	SAGUARODR	15	SAGUARO DR	BUCKHORN DR	TUMBLEWEED DR	2	817	32	26129	R - Residential/Local	A - AC	83	27.8
SALINASST10	SALINASST	10	SALINAS ST	W MARKET ST	JOHN ST	2	2336	32	74752	A - Arterial	P - PCC	39	7.2
SALINASST20	SALINASST	20	SALINAS ST	JOHN ST	CLAY ST	2	336	32	10752	A - Arterial	A - AC	28	0.6
SANANDREAS10	SANANDREAS	10	SAN ANDREAS WAY	SAN JUAN DR	END	2	171	32	5477	R - Residential/Local	A - AC	69	19.2
SANANGELOD15	SANANGELOD	15	SAN ANGELO DR	SANTA CRUZ AVE	LA MESA DR	2	1918	32	61361	C - Collector	A - AC	24	0.0
SANANTONI110	SANANTONI1	10	SAN ANTONIO DR	W ROMIE LN	W ACACIA ST	2	776	32	24819	R - Residential/Local	A - AC	25	0.0
SANANTONIO10	SANANTONIO	10	SAN ANTONIO CIR	ORANGE DR	END	2	160	32	5115	R - Residential/Local	A - AC	19	0.0
SANBENITOS15	SANBENITOS	15	SAN BENITO ST	S MADEIRA AVE	S WOOD ST	2	900	32	28796	R - Residential/Local	A - AC	65	16.9
SANBENITOS30	SANBENITOS	30	SAN BENITO ST	S MADEIRA AVE	END	2	398	32	12727	R - Residential/Local	A - AC	21	0.0
SANBLANCOC10	SANBLANCOC	10	SAN BLANCO CT	SAN BLANCO DR	END	2	246	32	7883	R - Residential/Local	A - AC	35	3.4
SANBLANCOD25	SANBLANCOD	25	SAN BLANCO DR	PICO BLANCO	LAS CRUCES WAY	2	974	32	31156	R - Residential/Local	A - AC	62	16.5
SANBORNPL25	SANBORNPL	25	SANBORN PL	INDUSTRIAL ST	END	2	2356	32	75388	C - Collector	A - AC	31	1.2
SANBRUNOWA15	SANBRUNOWA	15	SAN BRUNO WAY	SAN MATEO DR	SAN ANGELO DR	2	748	32	23931	R - Residential/Local	A - AC	30	1.5
SANCARLOSD10	SANCARLOSD	10	SAN CARLOS DR	SAN PEDRO ST	SAN MIGUEL AVE	2	1260	32	40308	R - Residential/Local	A - AC	73	21.6
SANCLEMENT15	SANCLEMENT	15	SAN CLEMENTE AVE	KIRKWOOD AVE	WILSON ST	2	679	32	21714	R - Residential/Local	P - PCC	46	13.7

STSECID	StreetID	SectionID	Street Name	From	To	Lanes	Length	Width	Area	FC	SurfType	CurrentPCI	Remaining Life
SANDIEGODR15	SANDIEGODR	15	SAN DIEGO DR	SANTA CRUZ AVE	SAN BRUNO WAY	2	832	32	26612	R - Residential/Local	A - AC	57	13.5
SANFELIPEC10	SANFELIPEC	10	SAN FELIPE CT	SAN FELIPE ST	END	2	366	32	11711	R - Residential/Local	A - AC	26	0.2
SANFELIPES25	SANFELIPES	25	SAN FELIPE ST	SANTA FE WAY	SAN VINCENTE AVE	2	2255	32	72154	R - Residential/Local	A - AC	33	2.6
SANFERNAN115	SANFERNAN1	15	SAN FERNANDO DR	WILGART WAY	SAN MIGUEL AVE	2	1617	32	51752	R - Residential/Local	A - AC	66	17.5
SANFERNAND10	SANFERNAND	10	SAN FERNANDO CIR	SAN FERNANDO DR	END	2	253	32	8089	R - Residential/Local	A - AC	52	10.8
SANGABRIEL10	SANGABRIEL	10	SAN GABRIEL DR	CENTRAL AVE	END	2	238	32	7608	R - Residential/Local	A - AC	76	23.4
SANJACINTO10	SANJACINTO	10	SAN JACINTO DR	KENTFIELD DR	MONTECITO WAY	2	1052	32	33665	R - Residential/Local	A - AC	53	11.4
SANJOEST15	SANJOEST	15	SAN JOSE ST	WILGART WAY	SAN JUAN DR	2	963	32	30816	A - Arterial	A - AC	54	8.3
SANJOEST30	SANJOEST	30	SAN JOSE ST	LOS PALOS DR	WILGART WAY	2	810	32	25920	A - Arterial	P - PCC	47	12.1
SANJUANCIR10	SANJUANCIR	10	SAN JUAN CIR	SAN JUAN DR	END	2	202	32	6455	R - Residential/Local	A - AC	41	5.7
SANJUANDR10	SANJUANDR	10	SAN JUAN DR	E BLANCO RD	SAN MIGUEL AVE	2	1257	32	40224	C - Collector	A - AC	67	10.4
SANJUANDR20	SANJUANDR	20	SAN JUAN DR	SAN MIGUEL AVE (E)	SAN MIGUEL DR (W)	2	2084	32	66688	C - Collector	A - AC	63	9.0
SANJUANGRA050	SANJUANGRA	050	SAN JUAN GRADE RD	N MAIN ST	E BORONDA RD	2	1640	38	62320	A - Arterial	A - AC	74	16.4
SANJUANGRA060	SANJUANGRA	060	SAN JUAN GRADE RD	E BORONDA RD	VAN BUREN AVE	2	2006	38	76228	A - Arterial	A - AC	42	4.7
SANJUANGRA070	SANJUANGRA	070	SAN JUAN GRADE RD	VAN BUREN AVE	RUSSEL RD	2	2807	38	106666	A - Arterial	A - AC	35	2.7
SANLEANDR110	SANLEANDR1	10	SAN LEANDRO WAY	W ALISAL ST	SANTA FE WAY	2	292	32	9350	R - Residential/Local	A - AC	64	17.8
SANLEANDRO10	SANLEANDRO	10	SAN LEANDRO CIR	W ALISAL ST	END	2	221	32	7079	R - Residential/Local	A - AC	46	7.9
SANMARCOSC10	SANMARCOSC	10	SAN MARCOS CT	SAN MARCOS DR	SAN MARCOS DR	2	936	32	29938	R - Residential/Local	A - AC	29	1.2
SANMARCOSD15	SANMARCOSD	15	SAN MARCOS DR	SANTA CRUZ AVE	LA MESA DR	2	1956	32	62583	C - Collector	A - AC	13	0.0
SANMARINOW10	SANMARINOW	10	SAN MARINO WAY	E ROMIE LN	SANTA CRUZ AVE	2	473	32	15147	C - Collector	A - AC	12	0.0
SANMATEODR15	SANMATEODR	15	SAN MATEO DR	SAN MIGUEL AVE	SAN MATEO PL	2	729	32	23340	R - Residential/Local	A - AC	47	8.4
SANMATEOPL10	SANMATEOPL	10	SAN MATEO PL	SAN MATEO DR	END	2	201	32	6422	R - Residential/Local	A - AC	41	5.7
SANMIGUELA010	SANMIGUELA	010	SAN MIGUEL AVE	PAJARO ST	S MAIN ST	2	843	32	26965	A - Arterial	O - AC/AC	33	2.1
SANMIGUELA055	SANMIGUELA	055	SAN MIGUEL AVE	ALAMEDA AVE	PAJARO ST	2	1924	32	61582	C - Collector	A - AC	51	5.8
SANMIGUELA085	SANMIGUELA	085	SAN MIGUEL AVE	ALAMEDA AVE	SAN FERNANDO DR	2	739	32	23653	C - Collector	A - AC	72	12.2
SANMIGUELA115	SANMIGUELA	115	SAN MIGUEL AVE	SAN FERNANDO DR	SAN MATEO DR	2	1137	32	36393	C - Collector	A - AC	76	13.8
SANMIGUELC10	SANMIGUELC	10	SAN MIGUEL CIR	SAN MIGUEL AVE	END	2	188	32	6005	R - Residential/Local	A - AC	76	23.4
SANPEDROST10	SANPEDROST	10	SAN PEDRO ST	PAJARO ST	SAN CARLOS DR	2	1208	32	38656	C - Collector	A - AC	69	11.1
SANRAMONCI10	SANRAMONCI	10	SAN RAMON CIR	PAJARO ST	END	2	198	32	6330	R - Residential/Local	P - PCC	43	11.4
SANSIMEOND15	SANSIMEOND	15	SAN SIMEON DR	CAMDEN WAY	AMBROSE DR	2	1793	32	57361	R - Residential/Local	A - AC	28	0.9
SANSOMEST15	SANSOMEST	15	SANSOME ST	RICO ST	W ROSSI ST	2	1678	32	53710	R - Residential/Local	A - AC	58	14.1
SANTAANADR10	SANTAANADR	10	SANTA ANA DR	GROVE ST	GROVE ST	2	895	32	28625	R - Residential/Local	A - AC	49	9.3

STSECID	StreetID	SectionID	Street Name	From	To	Lanes	Length	Width	Area	FC	SurfType	CurrentPCI	Remaining Life
SANTABARBA15	SANTABARBA	15	SANTA BARBARA AVE	WILSON ST	NATIONAL ST	2	668	32	21364	R - Residential/Local	A - AC	28	0.8
SANTA CLARA10	SANTA CLARA	10	SANTA CLARA AVE	N FREEWAY OFF RAMP	END	2	369	32	11810	R - Residential/Local	O - AC/AC	83	34.6
SANTACRUZA15	SANTACRUZA	15	SANTA CRUZ AVE	SAN ANGELO DR	SAN MARCOS DR	2	875	32	27985	C - Collector	A - AC	15	0.0
SANTAFEWAY15	SANTAFEWAY	15	SANTA FE WAY	SAN LEANDRO WAY	SAN FELIPE ST	2	644	32	20609	R - Residential/Local	A - AC	51	10.3
SANTALUCIA15	SANTALUCIA	15	SANTA LUCIA AVE	ALAMEDA AVE	CARMEL AVE	2	917	32	29351	R - Residential/Local	P - PCC	62	27.9
SANTAMARIA15	SANTAMARIA	15	SANTA MARIA ST	S WOOD ST	S MADEIRA AVE	2	899	32	28770	R - Residential/Local	A - AC	61	15.9
SANTAMONI115	SANTAMONI1	15	SANTA MONICA WAY	SIERRA MADRE DR	SANTA MONICA CT	2	816	32	26126	R - Residential/Local	A - AC	21	0.0
SANTAMONIC10	SANTAMONIC	10	SANTA MONICA CT	SANTA MONICA WAY	END	2	363	32	11620	R - Residential/Local	A - AC	26	0.2
SANTAPAULA15	SANTAPAULA	15	SANTA PAULA DR	SIERRA MADRE DR	SAN VINCENTE AVE	2	880	32	28149	R - Residential/Local	A - AC	13	0.0
SANTARITAS15	SANTARITAS	15	SANTA RITA ST	W BOLIVAR ST	NORTHRIGDE DR	2	819	32	26208	R - Residential/Local	A - AC	36	3.7
SANTAROSAA10	SANTAROSAA	10	SANTA ROSA AVE	NACIONAL ST	PARK ST	2	466	32	14922	R - Residential/Local	A - AC	7	0.0
SANTATERE115	SANTATERE1	15	SANTA TERESA WAY	E LAUREL DR	GRANADA AVE	2	1619	32	51813	R - Residential/Local	A - AC	66	17.4
SANTATERES10	SANTATERES	10	SANTA TERESA CIR	GRANADA AVE	END	2	130	32	4151	R - Residential/Local	A - AC	32	2.6
SANTOMASWA15	SANTOMASWA	15	SAN TOMAS WAY	SAN MARCOS DR	SAN DIEGO DR	2	624	32	19966	R - Residential/Local	A - AC	36	3.7
SANVINCEN110	SANVINCEN1	10	SAN VINCENTE CIR	SAN VINCENTE AVE	END	2	324	32	10372	R - Residential/Local	A - AC	21	0.0
SANVINCENT025	SANVINCENT	025	SAN VINCENTE AVE	W ALISAL ST	SANTA PAULA DR	2	1145	32	36652	C - Collector	A - AC	9	0.0
SANVINCENT040	SANVINCENT	040	SAN VINCENTE AVE	W ACACIA ST	SANTA PAULA DR	2	567	32	18154	C - Collector	A - AC	17	0.0
SANVINCENT055	SANVINCENT	055	SAN VINCENTE AVE	W ACACIA ST	PALMA DR	2	924	32	29558	C - Collector	A - AC	68	10.7
SANVINCENT085	SANVINCENT	085	SAN VINCENTE AVE	W BLANCO RD	PALMA DR	2	1311	32	41967	C - Collector	A - AC	62	8.7
SANYSIDROW10	SANYSIDROW	10	SAN YSIDRO WAY	AMBROSE DR	MONTECITO WAY	2	629	32	20112	R - Residential/Local	A - AC	78	24.7
SARATOGACI10	SARATOGACI	10	SARATOGA CIR	SARATOGA DR	END	2	232	32	7432	R - Residential/Local	A - AC	68	18.6
SARATOGADR15	SARATOGADR	15	SARATOGA DR	NATIVIDAD RD	END	2	1455	32	46573	R - Residential/Local	A - AC	43	6.5
SARDINADR15	SARDINADR	15	SARDINA DR	CAPRI WAY	BELLAGIO WAY	2	907	32	29025	R - Residential/Local	A - AC	85	29.1
SAUCITOAVE10	SAUCITOAVE	10	SAUCITO AVE	PESCADERO DR	CAMBRIAN DR	2	878	32	28108	R - Residential/Local	A - AC	78	24.7
SAUSALDR10	SAUSALDR	10	SAUSAL DR	PESCADERO DR	CAMBRIAN DR	2	719	32	23019	R - Residential/Local	A - AC	32	2.5
SCHILLINGP15	SCHILLINGP	15	SCHILLING PL	HANSEN ST	END	2	2544	32	81408	R - Residential/Local	A - AC	53	11.4
SCONBERGPK10	SCONBERGPK	10	SCONBERG PKWY	ALISAL RD	MONTE BELLA BLVD	2	875	32	28000	A - Arterial	A - AC	84	21.1
SEGOVIACIR10	SEGOVIACIR	10	SEGOVIA CIR	MADRID ST	END	2	288	32	9211	R - Residential/Local	A - AC	60	15.2
SELMDR10	SELMDR	10	S ELM DR	RIDER AVE	END	2	245	32	7840	R - Residential/Local	A - AC	23	0.0
SEMINOLEWA10	SEMINOLEWA	10	SEMINOLE WAY	SHAWNEE WAY	CHEROKEE DR	2	927	32	29656	R - Residential/Local	A - AC	38	4.5

STSECID	StreetID	SectionID	Street Name	From	To	Lanes	Length	Width	Area	FC	SurfType	CurrentPCI	Remaining Life
SENECAPL10	SENECAPL	10	SENECA PL	CHEROKEE DR	END	2	317	32	10131	R - Residential/Local	A - AC	33	2.9
SEPULVEDAC10	SEPULVEDAC	10	SEPULVEDA CIR	SEPULVEDA DR	END	2	250	32	7998	R - Residential/Local	A - AC	45	7.4
SEPULVEDAD15	SEPULVEDAD	15	SEPULVEDA DR	N 1ST ST	W ALVIN DR	2	1519	32	48596	R - Residential/Local	A - AC	45	7.4
SEQUOIAST10	SEQUOIAST	10	SEQUOIA ST	LINWOOD DR	MARYAL DR	2	1094	32	35000	R - Residential/Local	A - AC	47	8.3
SEVILLEST15	SEVILLEST	15	SEVILLE ST	DURAN ST	CHEROKEE DR	2	1098	32	35150	R - Residential/Local	A - AC	51	10.3
SEVILLEWAY10	SEVILLEWAY	10	SEVILLE WAY	CHEROKEE DR	SEVILLE ST	2	207	32	6629	R - Residential/Local	A - AC	42	6.1
SFILICEST15	SFILICEST	15	S FILICE ST	E ALISAL ST	JOHN ST	2	1366	32	43708	C - Collector	A - AC	18	0.0
SHARONDR15	SHARONDR	15	SHARON DR	END	BARBARA PL	2	1271	32	40685	R - Residential/Local	A - AC	21	0.0
SHASTAWAY10	SHASTAWAY	10	SHASTA WAY	GARDEN WAY	JOHN ST	2	792	32	25352	R - Residential/Local	A - AC	30	1.5
SHAWNEEWAY15	SHAWNEEWAY	15	SHAWNEE WAY	SEMINOLE WAY	INCA WAY	2	517	32	16541	R - Residential/Local	A - AC	41	5.7
SHEBBRONAV15	SHEBBRONAV	15	S HEBBRON AVE	E ALISAL ST	JOHN ST	2	1290	32	41292	R - Residential/Local	A - AC	5	0.0
SHELLEYWAY10	SHELLEYWAY	10	SHELLEY WAY	KIPLING ST	KIPLING ST	2	863	32	27628	R - Residential/Local	A - AC	31	1.9
SHERMANCIR10	SHERMANCIR	10	SHERMAN CIR	SHERMAN DR	END	2	225	32	7187	R - Residential/Local	A - AC	79	25.3
SHERMANDR15	SHERMANDR	15	SHERMAN DR	LARKIN ST	END	2	1727	32	55256	R - Residential/Local	A - AC	81	26.6
SHERWOODDR025	SHERWOODDR	025	SHERWOOD DR	E ROSSI ST	E MARKET ST	4	704	64	45068	A - Arterial	A - AC	75	16.9
SHERWOODDR030	SHERWOODDR	030	SHERWOOD DR	E ROSSI ST	101 Overpass (PCC START)	4	1649	64	105536	A - Arterial	A - AC	71	15.1
SHERWOODDR040	SHERWOODDR	040	SHERWOOD DR	101 Overpass (PCC END)	185 Ft S/O SHERWOOD PL	4	850	50	42500	A - Arterial	A - AC	78	18.3
SHERWOODDR050	SHERWOODDR	050	SHERWOOD DR	E BERNAL DR EB	185 Ft S/O SHERWOOD PL (PCC END)	4	1814	50	90700	A - Arterial	P - PCC	74	34.0
SHERWOODDR060	SHERWOODDR	060	SHERWOOD DR	NATIVIDAD RD	E BERNAL DR	4	279	64	17828	A - Arterial	P - PCC	72	31.4
SHERWOODPL10	SHERWOODPL	10	SHERWOOD PL	SHERWOOD DR	END	2	767	32	24543	R - Residential/Local	A - AC	65	16.9
SHIRESWAY10	SHIRESWAY	10	SHIRES WAY	BLOCK AVE	RAINIER DR	2	476	32	15230	R - Residential/Local	A - AC	31	2.2
SHORTST10	SHORTST	10	SHORT ST	E MARKET ST	N FILICE ST	2	437	32	13978	R - Residential/Local	A - AC	46	7.9
SIEBERST15	SIEBERST	15	SIEBER ST	GARNER AVE	PACIFIC AVE	2	814	32	26040	R - Residential/Local	A - AC	61	15.8
SIENAWAY15	SIENAWAY	15	SIENA WAY	PIAZZA DR	END	2	812	32	25987	R - Residential/Local	A - AC	84	28.5
SIERRADR15	SIERRADR	15	SIERRA DR	GROVE ST	MANOR DR	2	1562	32	49978	R - Residential/Local	A - AC	54	11.9
SIERRAMADR15	SIERRAMADR	15	SIERRA MADRE DR	SANTA MONICA WAY	SANTA PAULA DR	2	2720	32	87029	R - Residential/Local	A - AC	15	0.0
SILVERADOC10	SILVERADOC	10	SILVERADO CIR	DEL MONTE AVE	END	2	186	32	5951	R - Residential/Local	A - AC	65	16.9
SILVERWOOD10	SILVERWOOD	10	SILVERWOOD PL	DEL MONTE AVE	END	2	410	32	13123	R - Residential/Local	A - AC	66	17.4

STSECID	StreetID	SectionID	Street Name	From	To	Lanes	Length	Width	Area	FC	SurfType	CurrentPCI	Remaining Life
SIMASST15	SIMASST	15	SIMAS ST	E MARKET ST	END	2	732	32	23440	R - Residential/Local	A - AC	52	10.8
SISKIYOUDR15	SISKIYOUDR	15	SISKIYOU DR	KLAMATH DR	CALAVERAS DR	2	1394	32	44618	R - Residential/Local	A - AC	58	14.0
SISKIYOUDR40	SISKIYOUDR	40	SISKIYOU DR	KLAMATH DR	LOS COCHES AVE	2	739	32	23651	R - Residential/Local	A - AC	84	28.5
SKYPL10	SKYPL	10	SKY PL	ALMA AVE	END	2	246	32	7856	R - Residential/Local	A - AC	25	0.2
SKYWAYBLVD035	SKYWAYBLVD	035	SKYWAY BLVD	AIRPORT BLVD	MORTENSEN AVE	2	623	36	22430	R - Residential/Local	A - AC	20	0.0
SKYWAYBLVD205	SKYWAYBLVD	205	SKYWAY BLVD	AIRPORT BLVD	E ALISAL ST	4	2339	56	130995	A - Arterial	A - AC	38	3.6
SLOATCIR10	SLOATCIR	10	SLOAT CIR	SLOAT DR	END	2	292	32	9354	R - Residential/Local	A - AC	63	17.1
SLOATDR10	SLOATDR	10	SLOAT DR	N DAVIS RD	POTRERO WAY	2	810	32	25920	R - Residential/Local	A - AC	60	15.2
SLOATDR20	SLOATDR	20	SLOAT DR	POTRERO WAY	COLTON DR	2	826	32	26432	R - Residential/Local	A - AC	56	12.9
SMADEIRAAV15	SMADEIRAAV	15	S MADEIRA AVE	JAMES ST	E ALISAL ST	2	872	32	27891	C - Collector	A - AC	59	7.8
SMITHST15	SMITHST	15	SMITH ST	JAMES ST	E ALISAL ST	2	911	32	29147	R - Residential/Local	A - AC	59	14.7
SNUGHARBOR15	SNUGHARBOR	15	SNUG HARBOR ST	KITTERY ST	END	2	1470	32	47025	R - Residential/Local	A - AC	79	25.3
SOLANOWAY15	SOLANOWAY	15	SOLANO WAY	E ALVIN DR	END	2	523	32	16739	R - Residential/Local	A - AC	49	9.3
SOLEDADST10	SOLEDADST	10	SOLEDAD ST	E LAKE ST	MARKET WAY	2	679	32	21719	R - Residential/Local	A - AC	35	3.3
SOLEDADST15	SOLEDADST	15	SOLEDAD ST	JOHN ST	END	2	2445	32	78240	R - Residential/Local	P - PCC	46	13.7
SOMERSWOR110	SOMERSWOR1	10	SOMERSWORTH WAY	CABOT WAY	BOSTON ST	2	759	32	24281	R - Residential/Local	A - AC	84	28.5
SOMERSWORT10	SOMERSWORT	10	SOMERSWORTH CIR	SOMERSWORTH WAY	END	2	368	32	11791	R - Residential/Local	A - AC	82	27.2
SONORAWAY10	SONORAWAY	10	SONORA WAY	CHAPARRAL ST	TAMPICO AVE	2	1078	32	34510	R - Residential/Local	A - AC	47	8.3
SORRENTINI15	SORRENTINI	15	SORRENTINI DR	GRANADA AVE	NATIVIDAD RD	2	542	32	17330	R - Residential/Local	A - AC	54	11.8
SOTOPL15	SOTOPL	15	SOTO PL	E BOLIVAR ST	S END	2	171	32	5472	R - Residential/Local	A - AC	74	22.2
SOUZAWAY10	SOUZAWAY	10	SOUZA WAY	HOOVER ST	LENNY ST	2	739	32	23639	R - Residential/Local	A - AC	42	6.1
SPEARLST15	SPEARLST	15	S PEARL ST	E ALISAL ST	END	2	329	32	10540	R - Residential/Local	A - AC	35	3.3
SPICERST10	SPICERST	10	SPICER ST	BRUNKEN AVE	ABBOTT ST	2	667	32	21338	C - Collector	A - AC	36	2.2
SPOLETOCIR10	SPOLETOCIR	10	SPOLETO CIR	SPOLETO WAY	END	2	379	32	12126	R - Residential/Local	A - AC	84	28.5
SPOLETOST15	SPOLETOST	15	SPOLETO ST	CASSINO WAY	END	2	1254	32	40137	R - Residential/Local	A - AC	83	27.9
SPOLETOWAY10	SPOLETOWAY	10	SPOLETO WAY	CANELLI CT	SPOLETO CIR	2	234	32	7483	R - Residential/Local	A - AC	84	28.5
SPRINGST15	SPRINGST	15	SPRING ST	JOHN ST	SUMMER ST	2	655	30	19640	R - Residential/Local	P - PCC	39	8.6
SSANBORNRD015NB	SSANBORNRD	015NB	S SANBORN RD	JOHN ST	E ALISAL ST	2	1325	20	26502	A - Arterial	O - AC/AC	59	9.5
SSANBORNRD015SB	SSANBORNRD	015SB	S SANBORN RD	E ALISAL ST	JOHN ST	2	1325	20	26502	A - Arterial	A - AC	62	11.3
SSANBORNRD055NB	SSANBORNRD	055NB	S SANBORN RD	580' S INDUSTRIAL ST	PELLETT AVE	2	225	20	4500	A - Arterial	A - AC	64	12.1

STSECID	StreetID	SectionID	Street Name	From	To	Lanes	Length	Width	Area	FC	SurfType	CurrentPCI	Remaining Life
SSANBORNRD055SB	SSANBORNRD	055SB	S SANBORN RD	PELLETT AVE	580' S INDUSTRIAL ST	2	227	20	4540	A - Arterial	A - AC	83	20.6
SSANBORNRD070NB	SSANBORNRD	070NB	S SANBORN RD	ABBOTT ST	RAIL ROAD Ovepass (PCC START)	2	972	20	19440	A - Arterial	A - AC	53	8.0
SSANBORNRD070SB	SSANBORNRD	070SB	S SANBORN RD	RAIL ROAD Overpass (PCC END)	ABBOTT ST	2	980	20	19600	A - Arterial	A - AC	59	10.2
SSANBORNRD085NB	SSANBORNRD	085NB	S SANBORN RD	PELLETT AVE	ELVEE DR	2	1830	20	36591	A - Arterial	A - AC	57	9.4
SSANBORNRD085SB	SSANBORNRD	085SB	S SANBORN RD	ELVEE DR	PELLETT AVE	2	1830	20	36591	A - Arterial	A - AC	65	12.5
SSANBORNRD105NB	SSANBORNRD	105NB	S SANBORN RD	FAIRVIEW AVE	JOHN ST	2	792	20	15830	A - Arterial	O - AC/AC	55	9.1
SSANBORNRD105SB	SSANBORNRD	105SB	S SANBORN RD	JOHN ST	FAIRVIEW AVE	2	792	20	15830	A - Arterial	A - AC	57	9.4
SSANBORNRD125NB	SSANBORNRD	125NB	S SANBORN RD	ELVEE DR	FAIRWAY AVE	2	433	20	8660	A - Arterial	A - AC	58	9.8
SSANBORNRD125SB	SSANBORNRD	125SB	S SANBORN RD	FAIRWAY AVE	ELVEE DR	2	424	20	8480	A - Arterial	A - AC	54	8.4
STALBANSCI10	STALBANSCI	10	ST ALBANS CIR	ST ALBANS WAY	END	2	91	32	2903	R - Residential/Local	A - AC	66	17.4
STALBANSCT15	STALBANSCT	15	ST ALBANS CT	ST EDWARDS AVE	CIRCLE DR	2	856	32	27382	R - Residential/Local	A - AC	74	22.2
STALBANSWA10	STALBANSWA	10	ST ALBANS WAY	CIRCLE DR	ST ALBANS CT	2	577	32	18463	R - Residential/Local	A - AC	62	16.5
STANDREWCT10	STANDREWCT	10	ST ANDREW CT	PALMA DR	PALMA DR	2	924	32	29584	R - Residential/Local	A - AC	20	0.0
STANFORDAV10	STANFORDAV	10	STANFORD AVE	HASTINGS AVE	LEMON AVE	2	678	32	21708	R - Residential/Local	A - AC	15	0.0
STANNDR10	STANNDR	10	ST ANN DR	BELMONT DR	ARCHER ST	2	1257	32	40214	R - Residential/Local	A - AC	26	0.2
STANYANST10	STANYANST	10	STANYAN ST	GREENWICH WAY	SANSOME ST	2	692	32	22139	R - Residential/Local	A - AC	84	28.5
STATIONPL10	STATIONPL	10	STATION PL	W MARKET ST	RAILROAD AVE	2	361	32	11552	R - Residential/Local	P - PCC	39	8.6
STAUGUSTIN10	STAUGUSTIN	10	ST AUGUSTINE DR	ST REGIS WAY	ST CHARLES WAY	2	1633	32	52248	R - Residential/Local	A - AC	69	19.2
STBRENDANW10	STBRENDANW	10	ST BRENDAN WAY	ST FRANCIS WAY	ROSARITA DR	2	1375	32	43996	R - Residential/Local	A - AC	43	6.5
STCHARLESP10	STCHARLESP	10	ST CHARLES PL	ST CHARLES WAY	END	2	148	32	4743	R - Residential/Local	A - AC	74	22.2
STCHARLESW10	STCHARLESW	10	ST CHARLES WAY	N MADEIRA AVE	ST CHARLES PL	2	731	32	23391	R - Residential/Local	A - AC	53	11.3
STCHARLESW25	STCHARLESW	25	ST CHARLES WAY	ST EDWARDS AVE	ST CHARLES PL	2	518	32	16581	R - Residential/Local	A - AC	42	6.1
STEDWARDSA15	STEDWARDSA	15	ST EDWARDS AVE	E LAUREL DR	CIRCLE DR	2	2689	32	86043	C - Collector	A - AC	46	4.5
STEPHANIED10	STEPHANIED	10	STEPHANIE DR	S MAIN ST	STEPHANIE DR	2	860	32	27513	R - Residential/Local	A - AC	26	0.2
STEPHANIED20	STEPHANIED	20	STEPHANIE DR	BYRON DR	STEPHANIE DR	2	633	32	20246	R - Residential/Local	A - AC	58	14.1
STEVENSONS10	STEVENSONS	10	STEVENSON ST	MCALLISTER ST	BRIGHTON ST	2	542	32	17358	R - Residential/Local	A - AC	10	0.0
STFRANCISW15	STFRANCISW	15	ST FRANCIS WAY	SORRENTINI DR	ROSARITA DR	2	1714	32	54859	R - Residential/Local	A - AC	62	16.5
STGEORGECEI10	STGEORGECEI	10	ST GEORGE CIR	ST GEORGE DR	END	2	145	32	4650	R - Residential/Local	A - AC	62	16.5
STGEORGEDR15	STGEORGEDR	15	ST GEORGE DR	N MADEIRA AVE	ST REGIS WAY	2	1342	32	42944	R - Residential/Local	A - AC	78	24.7

STSECID	StreetID	SectionID	Street Name	From	To	Lanes	Length	Width	Area	FC	SurfType	CurrentPCI	Remaining Life
STHELENWAY10	STHELENWAY	10	ST HELEN WAY	CIRCLE DR	N MADEIRA AVE	2	1619	32	51803	R - Residential/Local	A - AC	41	5.7
STJOSEPHCI10	STJOSEPHCI	10	ST JOSEPH CIR	1ST AVE	END	2	237	32	7577	R - Residential/Local	A - AC	41	5.7
STMICHAELP10	STMICHAELP	10	ST MICHAEL PL	ST MICHAEL WAY	END	2	177	32	5651	R - Residential/Local	A - AC	60	15.2
STMICHAELW10	STMICHAELW	10	ST MICHAEL WAY	CIRCLE DR	N MADEIRA AVE	2	1046	32	33483	R - Residential/Local	A - AC	68	18.6
STOCKTONST15	STOCKTONST	15	STOCKTON ST	POWELL ST	W ROSSI ST	2	1245	32	39850	R - Residential/Local	A - AC	68	18.6
STOKESWAY10	STOKESWAY	10	STOKES WAY	LARKIN ST	COLTON DR	2	291	32	9317	R - Residential/Local	A - AC	42	6.1
STONEST10	STONEST	10	STONE ST	W MARKET ST	CENTRAL AVE	2	788	32	25216	R - Residential/Local	P - PCC	41	10.0
STONYBROO110	STONYBROO1	10	STONY BROOK DR	CASTLETON ST	STONY BROOK CIR	2	779	32	24928	R - Residential/Local	A - AC	84	28.5
STONYBROO130	STONYBROO1	30	STONY BROOK DR	LITTLE RIVER DR	STONY BROOK CIR	2	905	32	28957	R - Residential/Local	A - AC	84	28.5
STONYBROOK10	STONYBROOK	10	STONY BROOK CIR	STONY BROOK DR	END	2	316	32	10114	R - Residential/Local	A - AC	82	27.2
STRATFORDC10	STRATFORDC	10	STRATFORD CT	EMERALD DR	EMERALD DR	2	1037	32	33180	R - Residential/Local	A - AC	84	28.5
STREGISCIR10	STREGISCIR	10	ST REGIS CIR	ST GEORGE DR	END	2	161	32	5161	R - Residential/Local	A - AC	68	18.6
STREGISWAY15	STREGISWAY	15	ST REGIS WAY	ST GEORGE DR	N END	2	689	32	22032	R - Residential/Local	A - AC	60	15.2
STTHOMASWA10	STTHOMASWA	10	ST THOMAS WAY	ST GEORGE DR	ST EDWARDS AVE	2	297	32	9518	R - Residential/Local	A - AC	62	16.5
SUCRECT15	SUCRECT	15	SUCRE CT	E LAMAR ST	E LAMAR ST	2	772	32	24708	R - Residential/Local	A - AC	29	1.5
SUFFIELDCI10	SUFFIELDCI	10	SUFFIELD CIR	HANCOCK ST	END	2	234	32	7500	R - Residential/Local	A - AC	83	27.9
SUMACWAY10	SUMACWAY	10	SUMAC WAY	SAGE CT	CHAMISE DR	2	483	32	15446	R - Residential/Local	A - AC	85	29.1
SUMMERST25	SUMMERST	25	SUMMER ST	FRONT ST	END	2	751	32	24024	R - Residential/Local	A - AC	10	0.0
SUMMITDR15	SUMMITDR	15	SUMMIT DR	HILL TOP DR	HILL TOP DR	2	1187	32	37968	R - Residential/Local	A - AC	44	7.0
SUNRISEST10	SUNRISEST	10	SUNRISE ST	GARNER AVE	DEL MONTE AVE	2	1547	32	49514	R - Residential/Local	A - AC	61	15.9
SUNST10	SUNST	10	SUN ST	CALLE CEBU	E MARKET ST	2	683	32	21840	R - Residential/Local	A - AC	28	1.2
SUNST20	SUNST	20	SUN ST	COMMISSION ST	E MARKET ST	2	272	32	8697	R - Residential/Local	A - AC	25	0.1
SUNST30	SUNST	30	SUN ST	COMMISSION ST	END	2	454	32	14537	R - Residential/Local	A - AC	33	2.6
SUNWAY10	SUNWAY	10	SUN WAY	CALLE CEBU	END	2	82	32	2639	R - Residential/Local	A - AC	24	0.0
SURREYWAY10	SURREYWAY	10	SURREY WAY	COUNTRYSIDE DR	ANDINA DR	2	963	32	30826	R - Residential/Local	A - AC	64	17.8
SUTROCIR10	SUTROCIR	10	SUTRO CIR	SLOAT DR	END	2	245	32	7846	R - Residential/Local	A - AC	79	25.3
SUTTERST15	SUTTERST	15	SUTTER ST	MARIN AVE	VENTURA WAY	2	1306	32	41803	R - Residential/Local	A - AC	31	2.2
SUTTONCIR10	SUTTONCIR	10	SUTTON CIR	SUTTON WAY	END	2	162	32	5177	R - Residential/Local	A - AC	83	27.9
SUTTONWAY15	SUTTONWAY	15	SUTTON WAY	DELANCEY DR	DELANCEY DR	2	916	32	29299	R - Residential/Local	A - AC	70	19.7
SWANERAVE15	SWANERAVE	15	SWANER AVE	NORTHRIDGE DR	VAN BUREN AVE	2	2126	32	68032	R - Residential/Local	A - AC	46	7.9
SWANERCIR10	SWANERCIR	10	SWANER CIR	SWANER AVE	END	2	166	32	5298	R - Residential/Local	A - AC	41	5.7
SWOODST15	SWOODST	15	S WOOD ST	JOHN ST	E ALISAL ST	2	1228	32	39308	A - Arterial	A - AC	16	0.0
SYCAMORERD15	SYCAMORERD	15	SYCAMORE RD	PALOMA AVE	BARDIN RD	2	2184	32	69875	R - Residential/Local	A - AC	62	16.5

STSECID	StreetID	SectionID	Street Name	From	To	Lanes	Length	Width	Area	FC	SurfType	CurrentPCI	Remaining Life
TAFTCIR10	TAFTCIR	10	TAFT CIR	VAN BUREN AVE	END	2	186	32	5943	R - Residential/Local	A - AC	27	0.8
TAHIT IPL10	TAHIT IPL	10	TAHITI PL	CARIBBEAN AVE	END	2	407	32	13038	R - Residential/Local	A - AC	57	13.5
TAHOECIR10	TAHOECIR	10	TAHOE CIR	TAHOE DR	END	2	152	32	4855	R - Residential/Local	A - AC	32	2.5
TAHOEDR15	TAHOEDR	15	TAHOE DR	LOS COCHES AVE	END	2	1498	32	47925	R - Residential/Local	A - AC	35	3.7
TALBOTST15	TALBOTST	15	TALBOT ST	BRUCE AVE	SAN VINCENTE AVE	2	949	32	30367	R - Residential/Local	A - AC	19	0.0
TAMARAKWAY10	TAMARAKWAY	10	TAMARAK WAY	CHAMISE DR	BUCKHORN DR	2	495	32	15828	R - Residential/Local	A - AC	83	27.8
TAMPAST15	TAMPAST	15	TAMPA ST	TORO AVE	E ALISAL ST	2	767	32	24558	R - Residential/Local	A - AC	24	0.0
TAMPICOAVE100	TAMPICOAVE	100	TAMPICO AVE	RAINIER DR	END	2	462	32	14776	R - Residential/Local	A - AC	82	27.2
TAMPICOAVE80	TAMPICOAVE	80	TAMPICO AVE	VALLEJO ST	ELWOOD ST	2	489	32	15648	R - Residential/Local	A - AC	65	16.9
TAMPICOAVE90	TAMPICOAVE	90	TAMPICO AVE	ELWOOD ST	RAINIER DR	2	1261	32	40352	R - Residential/Local	A - AC	49	9.3
TAPADERODR15	TAPADERODR	15	TAPADERO DR	E LAUREL DR	CHAPARRAL ST	2	1835	32	58730	R - Residential/Local	A - AC	50	9.8
TARPCIR10	TARPCIR	10	TARP CIR	SIMAS ST	END	2	339	32	10859	R - Residential/Local	A - AC	25	0.1
TAYLORST10	TAYLORST	10	TAYLOR ST	VAN BUREN AVE	COOLIDGE ST	2	502	32	16072	R - Residential/Local	A - AC	68	18.6
TEAKWOODPL10	TEAKWOODPL	10	TEAKWOOD PL	WOODSIDE DR	END	2	409	32	13072	R - Residential/Local	A - AC	21	0.0
TECOPAWAY10	TECOPAWAY	10	TECOPA WAY	GAVIOTA DR	TORONA WAY	2	748	32	23921	R - Residential/Local	A - AC	82	27.2
TEHAMACIR10	TEHAMACIR	10	TEHAMA CIR	RAINIER DR	END	2	414	32	13251	R - Residential/Local	A - AC	81	26.6
TERRACEST15	TERRACEST	15	TERRACE ST	N MADEIRA AVE	FREMONT ST	2	1916	32	61315	R - Residential/Local	A - AC	51	10.3
TERRADR10	TERRADR	10	TERRA DR	E LAUREL DR	DORORO DR	2	751	32	24035	R - Residential/Local	A - AC	45	7.4
TERVENAVE15	TERVENAVE	15	TERVEN AVE	S SANBORN RD	AIRPORT BLVD	2	2298	32	73521	R - Residential/Local	A - AC	42	6.2
TETONAVE10	TETONAVE	10	TETON AVE	RAINIER DR	GLACIER DR	2	996	32	31860	R - Residential/Local	A - AC	71	20.3
TIPPL10	TIPPL	10	TIP PL	TOP PL	END	2	202	32	6467	R - Residential/Local	A - AC	34	2.9
TOKAYCIR10	TOKAYCIR	10	TOKAY CIR	CABERNET WAY	END	2	114	32	3653	R - Residential/Local	A - AC	68	18.6
TOPPL15	TOPPL	15	TOP PL	CEDAR ST	END	2	422	32	13504	R - Residential/Local	A - AC	23	0.0
TOROAVE15	TOROAVE	15	TORO AVE	BARDIN RD	E MARKET ST	2	2903	32	92881	R - Residential/Local	A - AC	62	16.5
TORONAWAY15	TORONAWAY	15	TORONA WAY	GAVIOTA DR	FREEDOM PKWY	2	453	32	14505	C - Collector	A - AC	84	17.4
TOWTST010	TOWTST	010	TOWT ST	MAE AVE	DEL MONTE AVE	2	1000	32	31992	C - Collector	A - AC	14	0.0
TOWTST015	TOWTST	015	TOWT ST	FREEDOM PARKWAY	MAE AVE	2	1798	32	57545	C - Collector	A - AC	61	8.4
TOWTST040	TOWTST	040	TOWT ST	DEL MONTE AVE	CORTEZ ST	2	768	32	24564	C - Collector	A - AC	11	0.0
TOWTST050	TOWTST	050	TOWT ST	GARNER AVE	CORTEZ ST	2	787	32	25198	C - Collector	A - AC	31	1.2
TOWTST065	TOWTST	065	TOWT ST	GARNER AVE	E LAUREL DR	2	2085	32	66723	C - Collector	A - AC	65	9.7
TOWTST095	TOWTST	095	TOWT ST	E MARKET ST	E ALISAL ST	2	1608	32	51443	C - Collector	A - AC	60	8.1
TOWTST125	TOWTST	125	TOWT ST	E MARKET ST	E LAUREL DR	2	1497	32	47913	C - Collector	A - AC	51	5.8

STSECID	StreetID	SectionID	Street Name	From	To	Lanes	Length	Width	Area	FC	SurfType	CurrentPCI	Remaining Life
TOYONAVE10	TOYONAVE	10	TOYON AVE	REATA ST	TAPADERO DR	2	725	32	23212	R - Residential/Local	A - AC	59	14.6
TRAZADOAVE15	TRAZADOAVE	15	TRAZADO AVE	TAMPICO AVE	CHAPARRAL ST	2	1354	32	43342	R - Residential/Local	A - AC	42	6.1
TRINITYWAY15	TRINITYWAY	15	TRINITY WAY	E ALVIN DR	END	2	896	32	28668	R - Residential/Local	A - AC	50	9.8
TRIVOLIWAY10	TRIVOLIWAY	10	TRIVOLI WAY	CAMPANIA WAY	MONTE BELLA BLVD	2	752	32	24049	R - Residential/Local	A - AC	82	27.2
TRUCKEEWAY10	TRUCKEEWAY	10	TRUCKEE WAY	DONNER WAY	HUMBOLDT DR	2	1180	32	37775	R - Residential/Local	A - AC	38	4.9
TRUMANST15	TRUMANST	15	TRUMAN ST	EISENHOWER ST	ARTHUR ST	2	546	32	17462	R - Residential/Local	A - AC	64	17.8
TUDORWAY10	TUDORWAY	10	TUDOR WAY	VICTORIA AVE	S END	2	420	32	13440	R - Residential/Local	A - AC	72	21.0
TUDORWAY20	TUDORWAY	20	TUDOR WAY	LENNOX WAY	T AT W END	2	860	32	27520	R - Residential/Local	A - AC	73	21.6
TULANEST15	TULANEST	15	TULANE ST	ROCHEX AVE	CHEROKEE DR	2	1404	32	44919	R - Residential/Local	A - AC	40	5.3
TULIPCIR10	TULIPCIR	10	TULIP CIR	JOHN ST	END	2	387	32	12394	R - Residential/Local	A - AC	28	0.8
TUMBLEWEED15	TUMBLEWEED	15	TUMBLEWEED DR	RIDER AVE	MESQUITE DR	2	1284	32	41091	R - Residential/Local	A - AC	84	28.5
TUSCANYBLV15	TUSCANYBLV	15	TUSCANY BLVD	MONTE BELLA BLVD	FREEDOM PKWY	2	1428	32	45683	R - Residential/Local	A - AC	93	33.5
TUSCANYCIR10	TUSCANYCIR	10	TUSCANY CIR	TUSCANY WAY	END	2	218	32	6969	R - Residential/Local	A - AC	85	29.1
TUSCANYWAY15	TUSCANYWAY	15	TUSCANY WAY	CASSINO WAY	TUSCANY BLVD	2	316	32	10114	R - Residential/Local	A - AC	84	28.5
TWAINCIR10	TWAINCIR	10	TWAIN CIR	LONGFELLOW DR	END	2	265	32	8479	R - Residential/Local	A - AC	60	15.2
TWINCREEK110	TWINCREEK1	10	TWIN CREEKS CIR	TWIN CREEKS DR	END	2	77	32	2464	R - Residential/Local	A - AC	91	32.4
TWINCREEK210	TWINCREEK2	10	TWIN CREEKS WAY	COBBLESTONE ST	BEACON HILL DR	2	177	32	5668	R - Residential/Local	A - AC	84	28.5
TWINCREEKS15	TWINCREEKS	15	TWIN CREEKS DR	END	END	2	1069	32	34221	R - Residential/Local	A - AC	83	27.8
TYLERPL10	TYLERPL	10	TYLER PL	TYLER ST	END	2	138	32	4408	R - Residential/Local	A - AC	43	6.5
TYLERST15	TYLERST	15	TYLER ST	N 4TH ST	W LAUREL DR	2	1429	38	54302	R - Residential/Local	A - AC	16	0.0
TYLERST25	TYLERST	25	TYLER ST	W LAUREL DR	IRIS DR	2	1806	32	57792	R - Residential/Local	A - AC	10	0.0
TYLERST35	TYLERST	35	TYLER ST	IRIS DR	S END	2	363	32	11616	R - Residential/Local	A - AC	29	1.5
TYNANWAY10	TYNANWAY	10	TYNAN WAY	WESTMINSTER DR	PLACER WAY	2	771	32	24668	R - Residential/Local	A - AC	84	28.5
UKIAHWAY10	UKIAHWAY	10	UKIAH WAY	SISKIYOU DR	CALAVERAS DR	2	666	32	21315	R - Residential/Local	A - AC	63	17.1
UNIVERSITY10	UNIVERSITY	10	UNIVERSITY AVE	AMBROSE DR	W ACACIA ST	2	1555	40	62200	R - Residential/Local	A - AC	55	12.4
UNIVERSITY20	UNIVERSITY	20	UNIVERSITY AVE	W ACACIA ST	CENTRAL AVE	2	1751	40	70040	R - Residential/Local	A - AC	56	13.0
UNIVERSITY30	UNIVERSITY	30	UNIVERSITY AVE	CENTRAL AVE	ARCHER ST	2	263	40	10520	R - Residential/Local	A - AC	48	8.9
VALDEZCIR10	VALDEZCIR	10	VALDEZ CIR	QUINTERO CIR	END	2	347	32	11093	R - Residential/Local	A - AC	47	8.3
VALENCIAST10	VALENCIAST	10	VALENCIA ST	OREGON ST	KENTUCKY ST	2	610	32	19509	R - Residential/Local	A - AC	34	2.9
VALEST10	VALEST	10	VALE ST	W MARKET ST	END	2	234	32	7501	R - Residential/Local	A - AC	43	6.6
VALLEJOST10	VALLEJOST	10	VALLEJO ST	TAMPICO AVE	LINWOOD DR	2	1003	32	32097	R - Residential/Local	A - AC	76	23.4

STSECID	StreetID	SectionID	Street Name	From	To	Lanes	Length	Width	Area	FC	SurfType	CurrentPCI	Remaining Life
VALLEJOST20	VALLEJOST	20	VALLEJO ST	TAMPICO AVE	GRANADA AVE	2	177	32	5679	R - Residential/Local	A - AC	47	8.3
VANBURENAV010	VANBURENAV	010	VAN BUREN AVE	SAN JUAN GRADE RD	E BOLIVAR ST	2	1491	40	59640	C - Collector	A - AC	77	14.2
VANBURENAV020	VANBURENAV	020	VAN BUREN AVE	E BOLIVAR ST	EISENHOWER ST	2	1023	40	40920	C - Collector	A - AC	68	11.1
VANBURENAV030	VANBURENAV	030	VAN BUREN AVE	EISENHOWER ST	RUSSEL RD	2	1255	40	50200	C - Collector	A - AC	52	6.0
VANDENBERG10	VANDENBERG	10	VANDENBERG ST	LA GUARDIA ST	MOFFETT ST	2	699	32	22372	R - Residential/Local	A - AC	84	28.5
VANNESSCIR10	VANNESSCIR	10	VAN NESS CIR	VAN NESS CT	END	2	140	32	4493	R - Residential/Local	A - AC	83	27.9
VANNESSCT10	VANNESSCT	10	VAN NESS CT	VICTOR ST (W)	HYDE ST	2	717	32	22944	R - Residential/Local	A - AC	74	22.2
VANNESSCT20	VANNESSCT	20	VAN NESS CT	HYDE ST	VICTOR ST (E)	2	705	32	22560	R - Residential/Local	A - AC	86	29.7
VASSARAVE10	VASSARAVE	10	VASSAR AVE	HASTINGS AVE	LEMONS AVE	2	681	32	21783	R - Residential/Local	A - AC	45	7.5
VENTURAWAY10	VENTURAWAY	10	VENTURA WAY	NAPA WAY	SUTTER ST	2	602	32	19266	R - Residential/Local	A - AC	46	7.9
VERACRUZCI10	VERACRUZCI	10	VERA CRUZ CIR	ANTIGUA AVE	END	2	183	32	5865	R - Residential/Local	A - AC	85	29.1
VERMONTCIR10	VERMONTCIR	10	VERMONT CIR	MASSACHUSETTS DR	END	2	390	32	12493	R - Residential/Local	A - AC	84	28.5
VERONACT15	VERONACT	15	VERONA CT	VERONA WAY	PIAZZA DR	2	1978	32	63289	R - Residential/Local	A - AC	84	28.5
VERONAWAY15	VERONAWAY	15	VERONA WAY	MONTE BELLA BLVD	VERONA CT	2	387	32	12391	R - Residential/Local	A - AC	84	28.5
VERTINAVE15	VERTINAVE	15	VERTIN AVE	TERVEN AVE	INDUSTRIAL ST	2	1636	32	52341	C - Collector	A - AC	48	5.0
VERTINAVE30	VERTINAVE	30	VERTIN AVE	TERVEN AVE	END	2	510	32	16304	R - Residential/Local	A - AC	38	4.5
VIAMARIA15	VIAMARIA	15	VIA MARIA	END	ARCHER ST	2	1532	32	49015	R - Residential/Local	A - AC	36	3.7
VIAPARAISO25	VIAPARAISO	25	VIA PARAISO	LOS PALOS DR	LA MESA DR	2	1627	32	52052	R - Residential/Local	A - AC	27	0.5
VICTORCIR10	VICTORCIR	10	VICTOR CIR	VICTOR ST	END	2	298	32	9538	R - Residential/Local	A - AC	62	16.5
VICTORIAAV15	VICTORIAAV	15	VICTORIA AVE	WINDSOR ST	EL DORADO DR	2	1643	32	52578	R - Residential/Local	A - AC	71	20.4
VICTORIACI10	VICTORIACI	10	VICTORIA CIR	VICTORIA AVE	END	2	273	32	8729	R - Residential/Local	A - AC	83	27.9
VICTORST140	VICTORST	140	VICTOR ST	VAN NESS CT	LARKIN ST	2	366	32	11705	R - Residential/Local	A - AC	39	4.9
VICTORST150	VICTORST	150	VICTOR ST	VICTOR WY	W ROSSI ST	2	713	32	22816	R - Residential/Local	A - AC	14	0.0
VICTORST160	VICTORST	160	VICTOR ST	W ROSSI ST	MCALLISTER ST	2	674	32	21568	R - Residential/Local	A - AC	84	28.5
VICTORST180	VICTORST	180	VICTOR ST	MCALLISTER ST	VAN NESS CT (W)	2	524	32	16768	R - Residential/Local	A - AC	44	7.0
VICTORST190	VICTORST	190	VICTOR ST	VAN NESS CT (W)	VAN NESS CT (E)	2	1013	32	32416	R - Residential/Local	A - AC	74	22.2
VICTORWAY15	VICTORWAY	15	VICTOR WAY	VICTOR ST	END	2	479	32	15326	R - Residential/Local	A - AC	65	16.9
VILLAST10	VILLAST	10	VILLA ST	CENTRAL AVE	WILSON ST	2	1285	40	51400	A - Arterial	P - PCC	53	16.2
VILLAST20	VILLAST	20	VILLA ST	WILSON ST	W MARKET ST	2	1105	40	44200	A - Arterial	A - AC	75	16.9
VINCENTPL15	VINCENTPL	15	VINCENT PL	MASSOLO CT	RICO ST	2	579	32	18540	R - Residential/Local	A - AC	71	20.4

STSECID	StreetID	SectionID	Street Name	From	To	Lanes	Length	Width	Area	FC	SurfType	CurrentPCI	Remaining Life
WACACIAST035	WACACIAST	035	W ACACIA ST	S MAIN ST	RIKER ST	2	1471	32	47069	A - Arterial	A - AC	49	6.7
WACACIAST065	WACACIAST	065	W ACACIA ST	RIKER ST	JUNIPERO WAY	2	1356	32	43402	A - Arterial	A - AC	56	9.1
WACACIAST105	WACACIAST	105	W ACACIA ST	JUNIPERO WAY	W ALISAL ST	2	2299	32	73567	A - Arterial	A - AC	37	3.3
WACACIAST165	WACACIAST	165	W ACACIA ST	W ALISAL ST	DAVIS RD	4	2483	60	148950	A - Arterial	A - AC	37	3.3
WALISALST025	WALISALST	025	W ALISAL ST	MAIN ST	LINCOLN AVE	4	610	60	36620	A - Arterial	A - AC	40	4.2
WALISALST040	WALISALST	040	W ALISAL ST	CHURCH ST	LINCOLN AVE	4	317	60	19010	A - Arterial	A - AC	54	8.4
WALISALST065	WALISALST	065	W ALISAL ST	CHURCH ST	RIKER ST	4	958	60	57494	A - Arterial	A - AC	53	8.0
WALISALST080	WALISALST	080	W ALISAL ST	RIKER ST	HOMESTEAD AVE	4	958	60	57480	A - Arterial	A - AC	67	13.4
WALISALST090	WALISALST	090	W ALISAL ST	HOMESTEAD AVE	COLLEGE DR	4	1898	60	113880	A - Arterial	A - AC	66	13.0
WALISALST100	WALISALST	100	W ALISAL ST	COLLEGE DR	W ACACIA ST	4	885	60	53100	A - Arterial	A - AC	54	8.4
WALISALST110	WALISALST	110	W ALISAL ST	W ACACIA ST	PALMA DR	4	1141	60	68460	A - Arterial	A - AC	24	0.0
WALISALST120	WALISALST	120	W ALISAL ST	PALMA DR	W BLANCO RD	4	1394	60	83640	A - Arterial	A - AC	44	5.1
WALVINDR15	WALVINDR	15	W ALVIN DR	N MAIN ST	CHEROKEE DR	2	1997	32	63899	A - Arterial	A - AC	24	0.0
WASHINGTON10	WASHINGTON	10	WASHINGTON DR	LINDEN ST	OREGON ST	2	793	32	25392	R - Residential/Local	A - AC	35	3.3
WATERBURYW10	WATERBURYW	10	WATERBURY WAY	CANTERBURY ST	LEXINGTON DR	2	262	32	8393	R - Residential/Local	A - AC	81	26.6
WATERFORDC10	WATERFORDC	10	WATERFORD CIR	INGLEWOOD ST	END	2	237	32	7587	R - Residential/Local	A - AC	79	25.3
WBERNALDR15	WBERNALDR	15	W BERNAL DR	N MAIN ST	LUPIN DR	2	484	32	15482	R - Residential/Local	A - AC	51	10.3
WBLANCORD010EB	WBLANCORD	010EB	W BLANCO RD	PADRE DR	S MAIN ST	2	649	32	20780	A - Arterial	O - AC/AC	62	11.7
WBLANCORD010WB	WBLANCORD	010WB	W BLANCO RD	S MAIN ST	PADRE DR	2	649	32	20780	A - Arterial	O - AC/AC	83	25.4
WBLANCORD020EB	WBLANCORD	020EB	W BLANCO RD	RIKER ST	PADRE DR	2	1250	30	37500	A - Arterial	O - AC/AC	80	22.7
WBLANCORD020WB	WBLANCORD	020WB	W BLANCO RD	PADRE DR	RIKER ST	2	1233	30	36990	A - Arterial	A - AC	73	16.0
WBLANCORD030EB	WBLANCORD	030EB	W BLANCO RD	LOS OLIVOS DR	RIKER ST	2	1431	30	42930	A - Arterial	O - AC/AC	79	22.0
WBLANCORD030WB	WBLANCORD	030WB	W BLANCO RD	RIKER ST	LOS OLIVOS DR	2	1443	30	43290	A - Arterial	A - AC	64	12.1
WBLANCORD040EB	WBLANCORD	040EB	W BLANCO RD	LUTHER WAY	LOS OLIVOS DR	2	1383	30	41490	A - Arterial	O - AC/AC	79	22.0
WBLANCORD040WB	WBLANCORD	040WB	W BLANCO RD	LOS OLIVOS DR	LUTHER WAY	2	1388	30	41640	A - Arterial	A - AC	56	9.1
WBOLIVARST15	WBOLIVARST	15	W BOLIVAR ST	N MAIN ST	END	2	490	32	15691	R - Residential/Local	A - AC	47	8.3
WCURTISST015	WCURTISST	015	W CURTIS ST	N MAIN ST	PUEBLO DR	2	2882	32	92217	C - Collector	A - AC	30	1.0
WELLINGTON15	WELLINGTON	15	WELLINGTON CT	DECLARATION ST	DECLARATION ST	2	1820	32	58238	R - Residential/Local	A - AC	84	28.5
WENTWORTHC10	WENTWORTHC	10	WENTWORTH CIR	LONDONDERRY WAY	END	2	116	32	3704	R - Residential/Local	A - AC	85	29.1
WESTFIELDC10	WESTFIELDC	10	WESTFIELD CIR	HANCOCK ST	END	2	278	32	8883	R - Residential/Local	A - AC	84	28.5
WESTMINSTE15	WESTMINSTE	15	WESTMINSTER DR	MCKINNON ST	CAMBRIDGE CT	2	1642	32	52553	R - Residential/Local	A - AC	83	27.9
WESTPORTCI10	WESTPORTCI	10	WESTPORT CIR	INGLEWOOD ST	END	2	104	32	3333	R - Residential/Local	A - AC	87	30.3

STSECID	StreetID	SectionID	Street Name	From	To	Lanes	Length	Width	Area	FC	SurfType	CurrentPCI	Remaining Life
WESTRIDGEP10	WESTRIDGEP	10	WESTRIDGE PKWY	N DAVIS RD	BROOKS RD	4	1261	66	83213	A - Arterial	A - AC	67	13.4
WESTST035	WESTST	035	WEST ST	W MARKET ST	CENTRAL AVE	2	1630	32	52160	R - Residential/Local	P - PCC	39	8.6
WESTST075	WESTST	075	WEST ST	W ALISAL ST	CLAY ST	2	1115	32	35667	R - Residential/Local	A - AC	42	6.2
WESTST090	WESTST	090	WEST ST	LANG ST	GEIL ST	2	323	32	10344	R - Residential/Local	A - AC	44	7.0
WESTST100	WESTST	100	WEST ST	LANG ST	END	2	274	32	8772	R - Residential/Local	A - AC	19	0.0
WGABILANST25	WGABILANST	25	W GABILAN ST	MAIN ST	LINCOLN AVE	2	608	32	19464	C - Collector	A - AC	57	7.3
WGABILANST40	WGABILANST	40	W GABILAN ST	LINCOLN AVE	CHURCH ST	2	317	32	10144	C - Collector	P - PCC	41	8.4
WGABILANST50	WGABILANST	50	W GABILAN ST	CHURCH ST	CAPITOL ST	2	640	32	20480	C - Collector	A - AC	17	0.0
WHEELERDR15	WHEELERDR	15	WHEELER DR	E ALVIN DR	END	2	846	32	27081	R - Residential/Local	A - AC	60	15.2
WHITERIVER10	WHITERIVER	10	WHITE RIVER CIR	STONY BROOK DR	END	2	489	32	15658	R - Residential/Local	A - AC	83	27.9
WHITMANCIR10	WHITMANCIR	10	WHITMAN CIR	LONGFELLOW DR	END	2	384	32	12294	R - Residential/Local	A - AC	63	17.1
WHITMANST15	WHITMANST	15	WHITMAN ST	NANTUCKET BLVD	LONGFELLOW DR	2	480	32	15350	R - Residential/Local	A - AC	71	20.3
WILGARTWAY25	WILGARTWAY	25	WILGART WAY	MAPLEWOOD DR	E ROMIE LN	2	754	32	24128	R - Residential/Local	A - AC	39	4.9
WILGARTWAY35	WILGARTWAY	35	WILGART WAY	E ROMIE LN	SAN MIGUEL AVE	2	1442	32	46144	R - Residential/Local	P - PCC	42	10.7
WILLIAMSRD010	WILLIAMSRD	010	WILLIAMS RD	E ALISAL ST	E MARKET ST	4	1769	64	113216	A - Arterial	A - AC	30	1.1
WILLIAMSRD020	WILLIAMSRD	020	WILLIAMS RD	E MARKET ST	BELLEHAVEN ST	4	1412	64	90368	A - Arterial	A - AC	21	0.0
WILLIAMSRD030	WILLIAMSRD	030	WILLIAMS RD	BELLEHAVEN ST	BARDIN WAY	4	1481	64	94784	A - Arterial	A - AC	42	4.5
WILLIAMSRD055	WILLIAMSRD	055	WILLIAMS RD	BARDIN RD	DEL MONTE AVE	4	971	76	73815	A - Arterial	A - AC	50	7.0
WILLIAMSRD090	WILLIAMSRD	090	WILLIAMS RD	FREEDOM PKWY	E BORONDA RD	3	2133	57	121587	A - Arterial	A - AC	57	9.5
WILLIAMSRD140	WILLIAMSRD	140	WILLIAMS RD	E BORONDA RD	OLD STAGE RD	2	5963	24	143117	A - Arterial	A - AC	28	0.6
WILLIAMSRD165	WILLIAMSRD	165	WILLIAMS RD	DEL MONTE AVE	FREEDOM PKWY	4	2751	80	220053	A - Arterial	A - AC	57	9.5
WILLOWST15	WILLOWST	15	WILLOW ST	S MAIN ST	CALIFORNIA ST	2	1463	32	46816	R - Residential/Local	P - PCC	41	10.0
WILSONST15	WILSONST	15	WILSON ST	VILLA ST	HOMESTEAD AVE	2	636	33	20979	R - Residential/Local	P - PCC	39	8.6
WILSONST45	WILSONST	45	WILSON ST	VILLA ST	SAN CLEMENTE AVE	2	1195	33	39430	R - Residential/Local	P - PCC	39	8.6
WIMBLEDONA20	WIMBLEDONA	20	WIMBLEDON AVE	ESSEX WAY	OXFORD CT	2	243	32	7782	R - Residential/Local	A - AC	88	30.9
WIMBLEDONA30	WIMBLEDONA	30	WIMBLEDON AVE	ESSEX WAY	WIMBLEDON WAY	2	834	32	26688	R - Residential/Local	A - AC	85	29.1
WIMBLEDONA50	WIMBLEDONA	50	WIMBLEDON AVE	WIMBLEDON WAY	CHELSEA CT	2	237	32	7584	R - Residential/Local	A - AC	87	30.3
WIMBLEDONC20	WIMBLEDONC	20	WIMBLEDON CIR	WIMBLEDON AVE	END	2	273	32	8729	R - Residential/Local	A - AC	85	29.1
WIMBLEDONW10	WIMBLEDONW	10	WIMBLEDON WAY	WIMBLEDON AVE	ARCADIA WAY	2	247	32	7912	R - Residential/Local	A - AC	85	29.1
WINDSORST15	WINDSORST	15	WINDSOR ST	CHARDONNAY DR	HARDEN PKWY	2	1050	32	33599	R - Residential/Local	A - AC	73	21.6
WINHAMST35	WINHAMST	35	WINHAM ST	S MAIN ST	END	2	2361	42	99170	A - Arterial	P - PCC	39	7.2
WIRENST10	WIRENST	10	WIREN ST	NEW DEAL ST	WILLIAMS RD	2	1241	32	39725	R - Residential/Local	A - AC	17	0.0

STSECID	StreetID	SectionID	Street Name	From	To	Lanes	Length	Width	Area	FC	SurfType	CurrentPCI	Remaining Life
WLAKEST15	WLAKEST	15	W LAKE ST	N MAIN ST	RICO ST	2	2387	32	76390	C - Collector	A - AC	40	3.1
WLAMARST10	WLAMARST	10	W LAMAR ST	N MAIN ST	CASTRO ST	2	247	32	7889	R - Residential/Local	A - AC	44	7.0
WLAURELDR015	WLAURELDR	015	W LAUREL DR	NMAIN ST	PARK SIDE ST	4	1144	68	77792	A - Arterial	A - AC	64	12.1
WLAURELDR025	WLAURELDR	025	W LAUREL DR	PARK SIDE ST	TYLER ST	4	1095	68	74460	A - Arterial	A - AC	69	14.2
WLAURELDR035	WLAURELDR	035	W LAUREL DR	TYLER ST	101 N ON/OFF RAMP	4	1104	68	75072	A - Arterial	A - AC	73	16.0
WLAURELDR140	WLAURELDR	140	W LAUREL DR	N DAVIS RD	S FREEWAY ON RAMP	4	459	100	45918	A - Arterial	A - AC	26	0.1
WLAURELDR150	WLAURELDR	150	W LAUREL DR	N DAVIS RD	EL RANCHO WAY	4	284	70	19845	A - Arterial	A - AC	49	6.7
WMENKEST10	WMENKEST	10	W MENKE ST	N MAIN ST	MARTELLA ST	2	306	32	9780	R - Residential/Local	A - AC	45	7.4
WOLFCT10	WOLFCT	10	WOLF CT	EAGLE DR	EAGLE DR	2	1079	32	34516	R - Residential/Local	A - AC	85	29.1
WOODBURYCI10	WOODBURYCI	10	WOODBURY CIR	CANTERBURY ST	END	2	103	32	3283	R - Residential/Local	A - AC	85	29.1
WOODSIDECI10	WOODSIDECI	10	WOODSIDE CIR	WOODSIDE DR	END	2	173	32	5526	R - Residential/Local	A - AC	43	6.6
WOODSIDEDR010	WOODSIDEDR	010	WOODSIDE DR	RIKER ST	IVERSON ST	2	1209	32	38688	R - Residential/Local	A - AC	29	1.2
WOODSIDEDR020	WOODSIDEDR	020	WOODSIDE DR	IVERSON ST	SAN VINCENTE AVE	2	1113	32	35616	R - Residential/Local	A - AC	48	8.9
WORKCIR10	WORKCIR	10	WORK CIR	WORK ST	END	2	402	32	12878	R - Residential/Local	A - AC	50	9.8
WORKST10	WORKST	10	WORK ST	JOHN ST	E ALISAL ST	2	1481	38	56295	A - Arterial	A - AC	14	0.0
WORKST20	WORKST	20	WORK ST	JOHN ST	WORK CIR	4	1037	62	64280	A - Arterial	A - AC	9	0.0
WORKST30	WORKST	30	WORK ST	WORK CIR	ELVEE DR	4	1922	62	119164	A - Arterial	A - AC	73	16.0
WORKST50	WORKST	50	WORK ST	S SANBORN RD	ELVEE DR	4	1902	62	117940	A - Arterial	A - AC	52	7.7
WROMIELN025	WROMIELN	025	W ROMIE LN	BAUTISTA DR	W ROMIE LN (N MISSION PARK)	2	669	32	21416	C - Collector	A - AC	47	4.8
WROMIELN065	WROMIELN	065	W ROMIE LN	BAUTISTA DR	END	2	800	32	25594	C - Collector	A - AC	37	2.5
WROMIELN075	WROMIELN	075	W ROMIE LN	BAUTISTA DR	W ROMIE LN (S MISSION PARK)	2	677	32	21678	C - Collector	A - AC	47	4.8
WROMIELN105	WROMIELN	105	W ROMIE LN	S MAIN ST	W ROMIE LN (MISSION PARK)	2	667	32	21333	C - Collector	A - AC	25	0.0
WROSSIST015	WROSSIST	015	W ROSSI ST	N MAIN ST	SANSOME ST	2	1429	54	77192	A - Arterial	A - AC	33	1.9
WROSSIST035	WROSSIST	035	W ROSSI ST	SANSOME ST	RICO ST	2	1029	54	55566	A - Arterial	A - AC	36	2.7
WROSSIST045	WROSSIST	045	W ROSSI ST	RICO ST	VICTOR ST	2	2088	54	112752	A - Arterial	A - AC	43	4.8
WROSSIST055	WROSSIST	055	W ROSSI ST	VICTOR ST	N DAVIS RD	2	1346	54	72684	A - Arterial	A - AC	45	5.4
WSANJOAQUI10	WSANJOAQUI	10	W SAN JOAQUIN ST	E SAN JOAQUIN ST	PADRE DR	2	766	32	24507	R - Residential/Local	A - AC	45	7.5
WSANLUISST15	WSANLUISST	15	W SAN LUIS ST	SALINAS ST	MAIN ST	2	353	32	11311	C - Collector	P - PCC	39	7.2

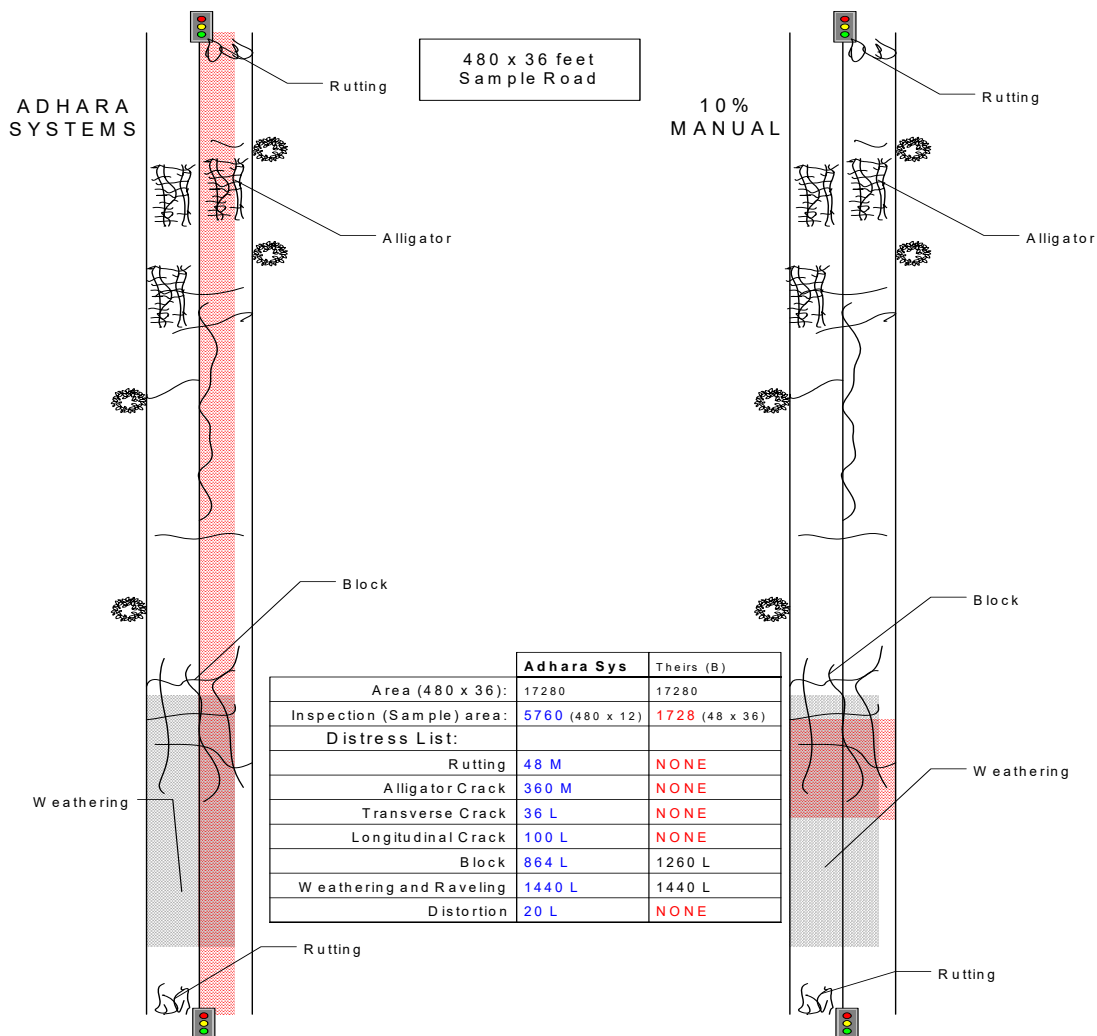
STSECID	StreetID	SectionID	Street Name	From	To	Lanes	Length	Width	Area	FC	SurfType	CurrentPCI	Remaining Life
WSANLUISST55	WSANLUISST	55	W SAN LUIS ST	CAPITOL ST	SALINAS ST	2	1210	34	41143	C - Collector	P - PCC	39	7.2
WSANLUISST85	WSANLUISST	85	W SAN LUIS ST	CAPITOL ST	WEST ST	2	639	34	21723	C - Collector	P - PCC	39	7.2
YALECIR10	YALECIR	10	YALE CIR	PENNSYLVANIA DR	END	2	166	32	5301	R - Residential/Local	A - AC	85	29.1
YOLOCIR10	YOLOCIR	10	YOLO CIR	MENDOCINO DR	END	2	247	32	7908	R - Residential/Local	A - AC	28	1.1
YOSEMITECI10	YOSEMITECI	10	YOSEMITE CIR	YOSEMITE WAY	END	2	423	32	13543	R - Residential/Local	A - AC	35	3.7
YOSEMITEWA15	YOSEMITEWA	15	YOSEMITE WAY	CASCADE CT	HUBOLDT DR	2	504	32	16124	R - Residential/Local	A - AC	34	3.3
YOUNGDR10	YOUNGDR	10	YOUNG DR	KIRKWOOD AVE	KIRKWOOD AVE	2	1040	32	33285	R - Residential/Local	A - AC	49	9.3
YREKADR15	YREKADR	15	YREKA DR	CALAVERAS DR	KLAMATH DR	2	1398	32	44737	R - Residential/Local	A - AC	40	5.3
YUCATANWAY15	YUCATANWAY	15	YUCATAN WAY	MAZATLAN ST	NOGAL DR	2	695	32	22236	R - Residential/Local	A - AC	83	27.9
ZINFANDELW10	ZINFANDELW	10	ZINFANDEL WAY	CHARDONNAY DR	WINDSOR ST	2	835	32	26726	R - Residential/Local	A - AC	73	21.6

Appendix E: Survey Methodology

Adhara Survey Methodology

This appendix explains Adhara's field survey methodology. The following illustration shows the difference between Adhara's and the traditional methods. Customers find Adhara Method finds more accurate distress samples than those from the traditional method.

- Adhara offers a longitudinal survey method using Adhara proprietary equipment.
- For the Adhara method, there is always a sample area within 20 feet from any spot of a managed section for the length of the designated section.
- Sample area is pre-defined in the field work planning process for different type of roads.
- Minimum sampling rate of Adhara method is 25%. Typical average sampling rate is higher than 30% depends on the nature of road network. This average sampling rate is three times of that of the traditional method that MTC recommends for the network level survey. Higher sampling rate reduces potential error.
- Optionally, all-lane survey is available upon request. All drivable lanes will be in the work scope. Average sampling rate becomes higher than 60%.

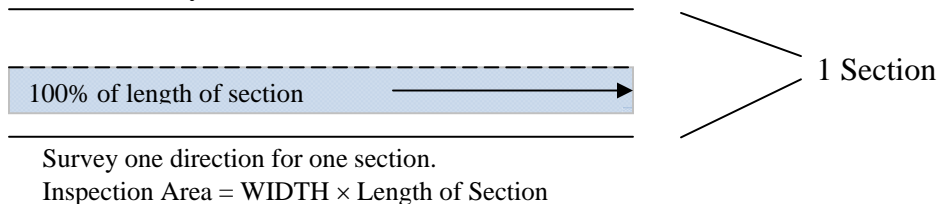


Suggested Survey Paths for Different Types of Road


The survey path can be varied depends on what the customer desires. Below is our recommendation. Alternatively, Adhara offers all-lane, drivable, survey upon agency's request.

NOTE: WIDTH = 12 feet typical

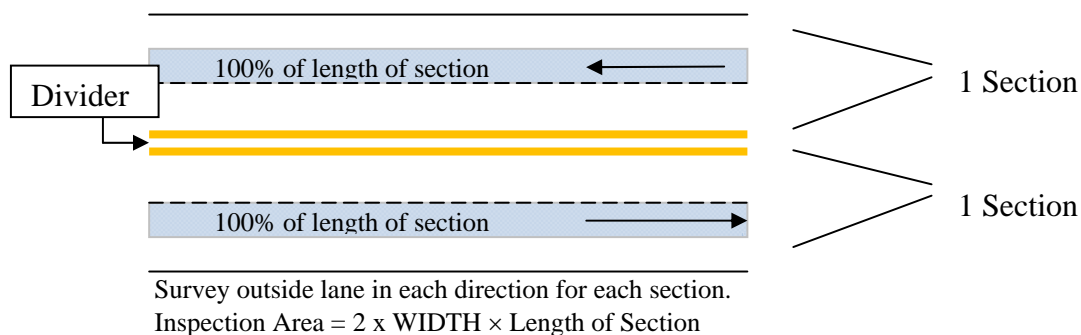
1) 2 lane 2 way road



2) 100Residential 2 way road without lane strip

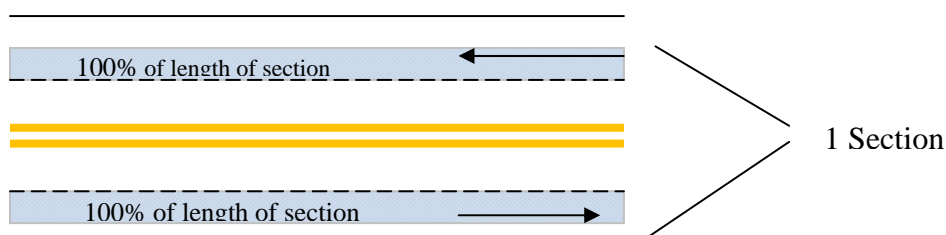


3) 4 lane 2 way divided road



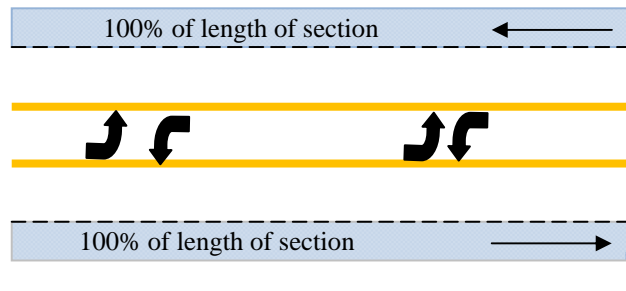
NOTE: It is suggested to split into two sections if there is a divider in between two opposite directions. However, if the current section definition is not in split, it will be counted as one single section and will be surveyed as "4 lane undivided road". If the road is divided into two sections, each section can be considered as 2 lane one-way road.

4) 4 lane, 2 way undivided road



Survey both outside lane in each direction as one section.
Inspection Area = 2 \times WIDTH \times Length of Section


5) 4 lane 2 way undivided road with turning lane



1 Section

Survey both outside lane in each direction for one section.
 Inspection Area = $2 \times \text{WIDTH} \times \text{Length of Section}$

6) 3 lane 2way with middle turning lane

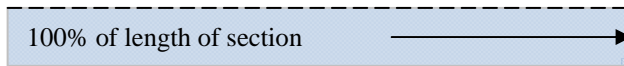


1 Section

Survey one outside lane in direction as one section.
 Inspection Area = $2 \times \text{WIDTH} \times \text{Length of Section}$

7) One-way streets

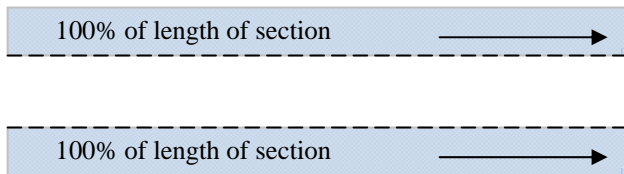
- 2 lanes 1 way road



1 Section

Survey one direction lane for one section.
 Inspection Area = $\text{WIDTH} \times \text{Length of Section}$

- 3 lanes 1 way road



1 Section

Survey outer lane in each direction as one section.
 Inspection Area = $2 \times \text{WIDTH} \times \text{Length of Section}$

Appendix F: Presentations in GIS view



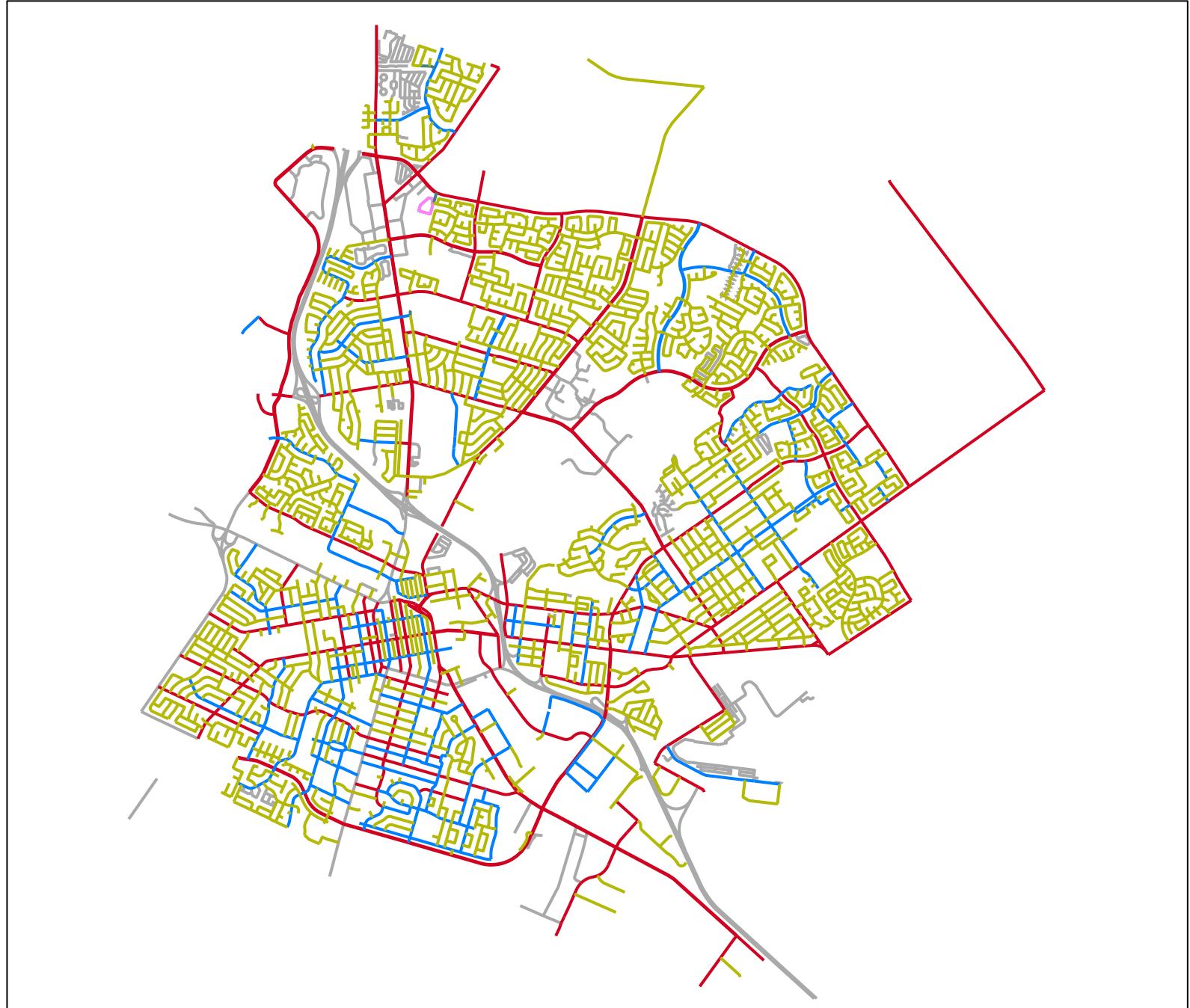
City of Salinas

Functional Class

Printed: 11/5/2017

Feature Legend

- A Arterial
- C Collector
- NCR Proposed; Private; Non-County
- O Other
- R Residential/Local



0 0.5 1 2
Miles



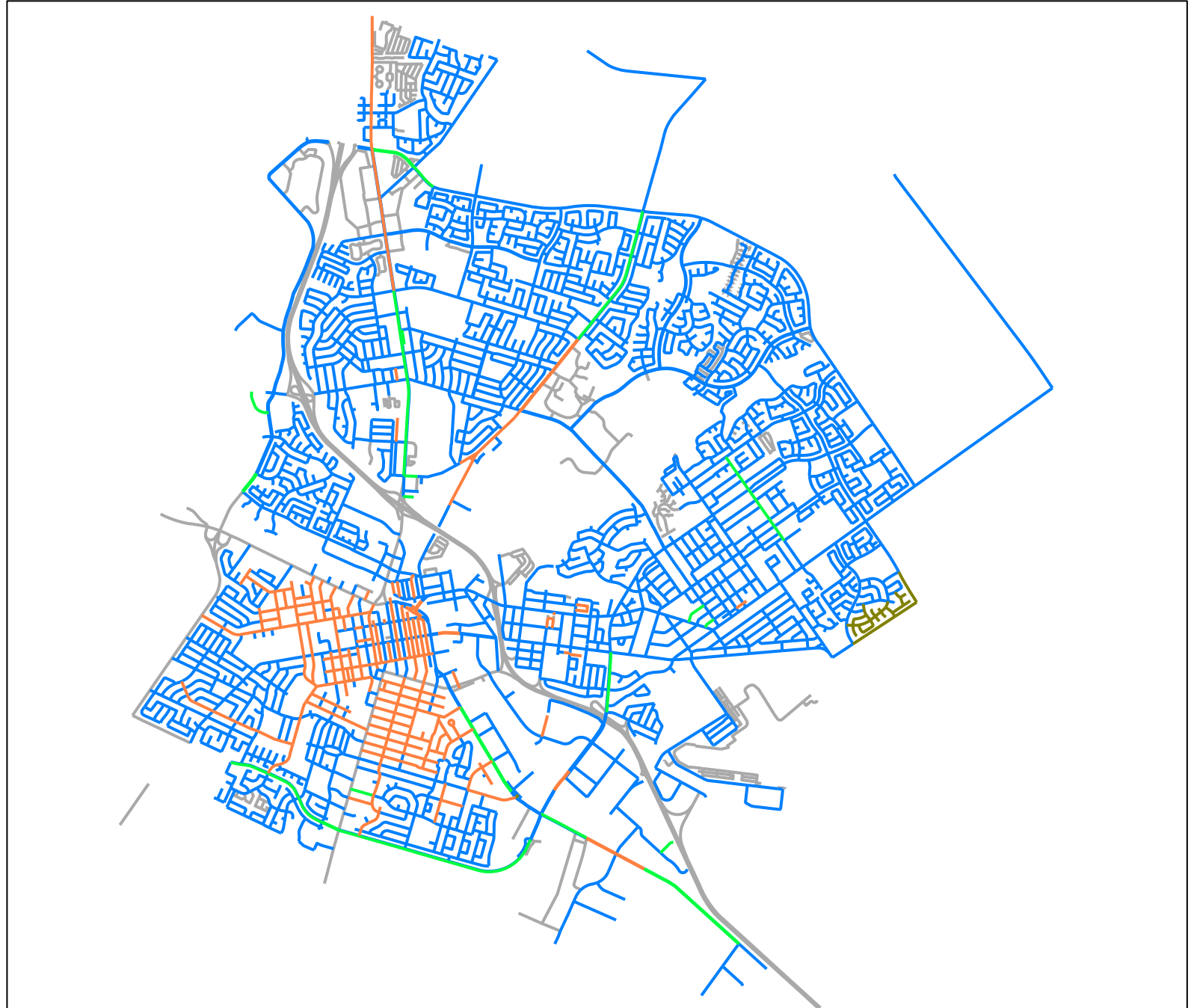
City of Salinas

Surface Types

Printed: 11/4/2017

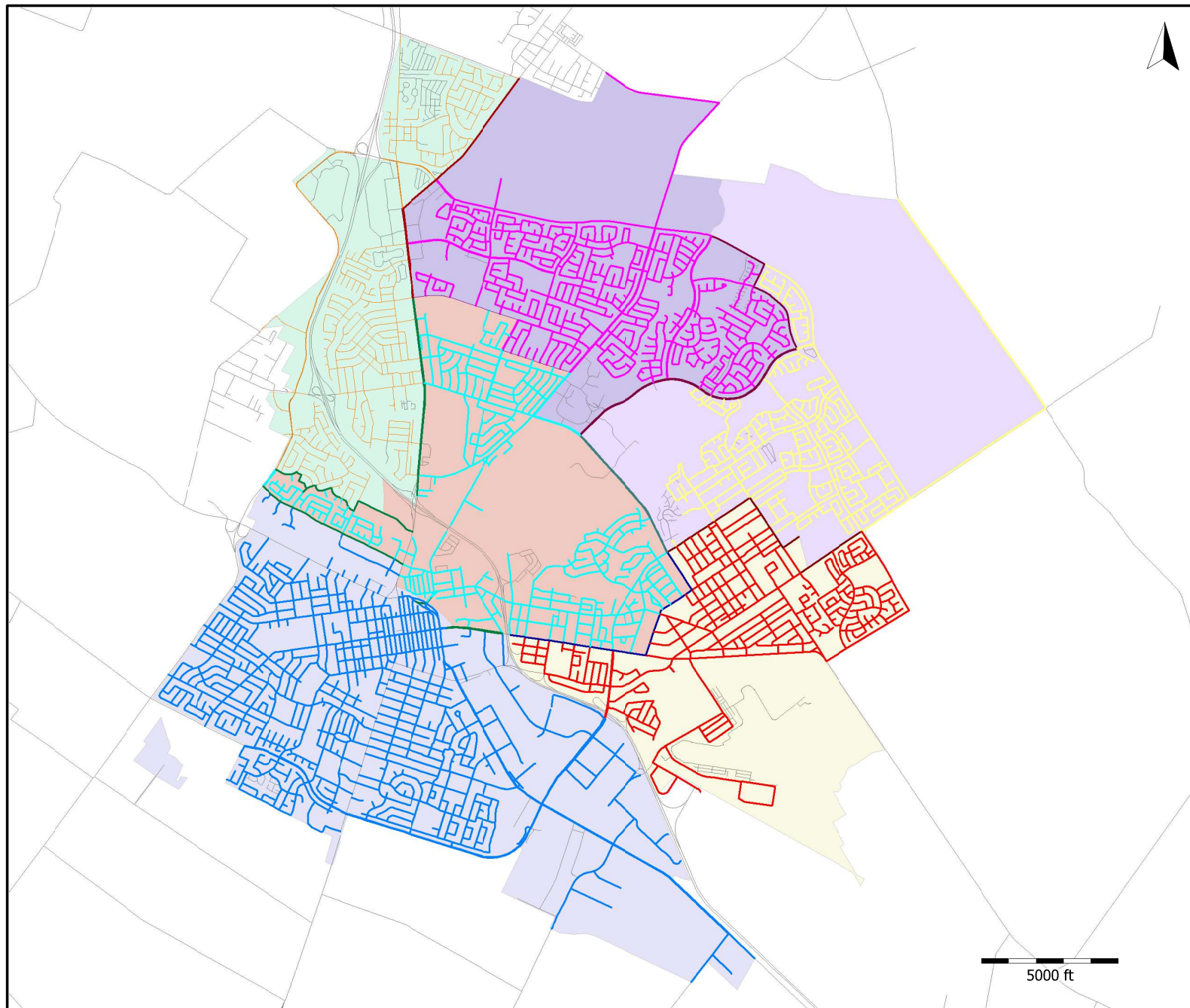
Feature Legend

- A AC
- G GRAVEL
- O AC/AC
- P PCC



0 0.5 1 2
Miles

City of Salinas - Area ID



Salinas Area ID

- Dist 1
- Dist 1&2
- Dist 1&4
- Dist 1&6
- Dist 2
- Dist 2&4
- Dist 3
- Dist 3&4
- Dist 4
- Dist 4&5
- Dist 4&6
- Dist 5
- Dist 5&6
- Dist 6

Salinas_Centerline

4.CouncilDistricts

- 1
- 2
- 3
- 4
- 5
- 6



City of Salinas

Current PCI Condition

Printed: 11/4/2017

Feature Legend

- Category I - Very Good
- Category II - Good (Non-Load)
- Category III - Good (Load)
- Category IV - Poor
- Category V - Very Poor

0 0.5 1 2
Miles

