


















Type of Building/Use	Symbol	Location/Comments
<p>1. Neighborhood multifamily</p> 		<p>John Street (Senior Housing) Grandhaven Bardin Circle Las Casitas</p> <p>E. Laurel Drive (Senior Housing) Top Place Kentucky Street</p> <p>James Street N. Wood/Pearl Streets</p> <p>Hebron Heights (Fremont St)</p>
<p>2. Midrise multifamily</p> 		<p>Marketplace (E. Alisal Street) E. Alisal Corridor Beverly Drive,</p> <p>Williams Road (Heavier concentration Bellhaven/Alma Ave)</p> <p>Garner Avenue Sanborn/Del Monte (Update existing)</p> <p>Las Casitas Laurel Heights</p>
<p>3. Neighborhood mixed-use</p> 		<p>In neighborhoods behind primary commercial corridors – E. Market and E. Alisal Streets and N. Sanborn and Williams Roads</p>
<p>4. Corridor mixed-use</p> 		<p>Along primary commercial corridors – E. Market and E. Alisal Streets and N. Sanborn and Williams Roads (Concentration around E. Alisal/N. Sanborn)</p>
<p>5. Flexible commercial</p> 		<ul style="list-style-type: none"> • E. Market Street • E. Alisal Street/King Street • Williams Road/E Alisal Street • Marketplace (Concentration) • Division Street/N. Sanborn Rd

Type of Building/Use	Symbol	Location/Comments
<p>6. Institutional and Service Uses</p> 		<p>Community/Rec Centers</p> <ul style="list-style-type: none"> • Acosta Plaza – Community Center, Closter Park – Youth/Community Center • Jesse Sanchez – Skate Park, E. Laurel Drive -Recreation/Community Center, Senior Center • Division Street – Rec Center <p>Library</p> <ul style="list-style-type: none"> • Hilltop-(Laurel Heights) <p>Childcare</p> <ul style="list-style-type: none"> • Las Casitas • Marketplace • E. Alisal/North Wood • Alamo Way • Bardin Way • Williams Road <p>Clinics</p> <p>Del Monte Ave E. Alisal/ North Wood Marketplace Division Street</p>
<p>7. Green Connections</p> 		<ul style="list-style-type: none"> • Along commercial corridors • E. Laurel to Soccer Complex • Montana Street/Grandhaven to Park
<p>8. Urban Plaza</p> 		<ul style="list-style-type: none"> • Cardena's Parking lot • Alisal Marketplace • Division Street • Closter Park
<p>9. Create your own</p>		<ul style="list-style-type: none"> • Vendor Lunch Truck Space – Alisal Marketplace (Rianda Street) • Parking Structure – Division Street